

CAMDEN PRESERVE
PLANNED DEVELOPMENT DISTRICT

EXHIBIT E

DIGITAL ELEVATION MODEL

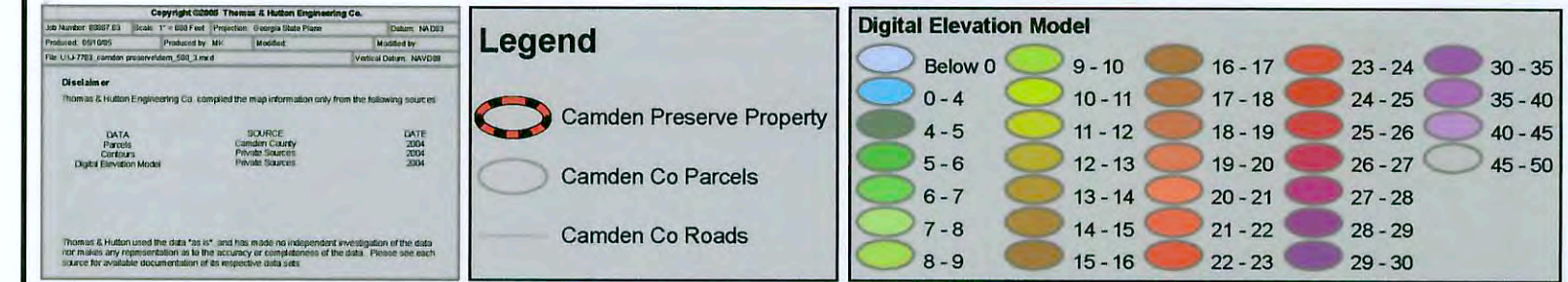

FOR

CAMDEN PRESERVE

Exhibit E
Digital Elevation Model
for
Camden Preserve
Camden County, Georgia



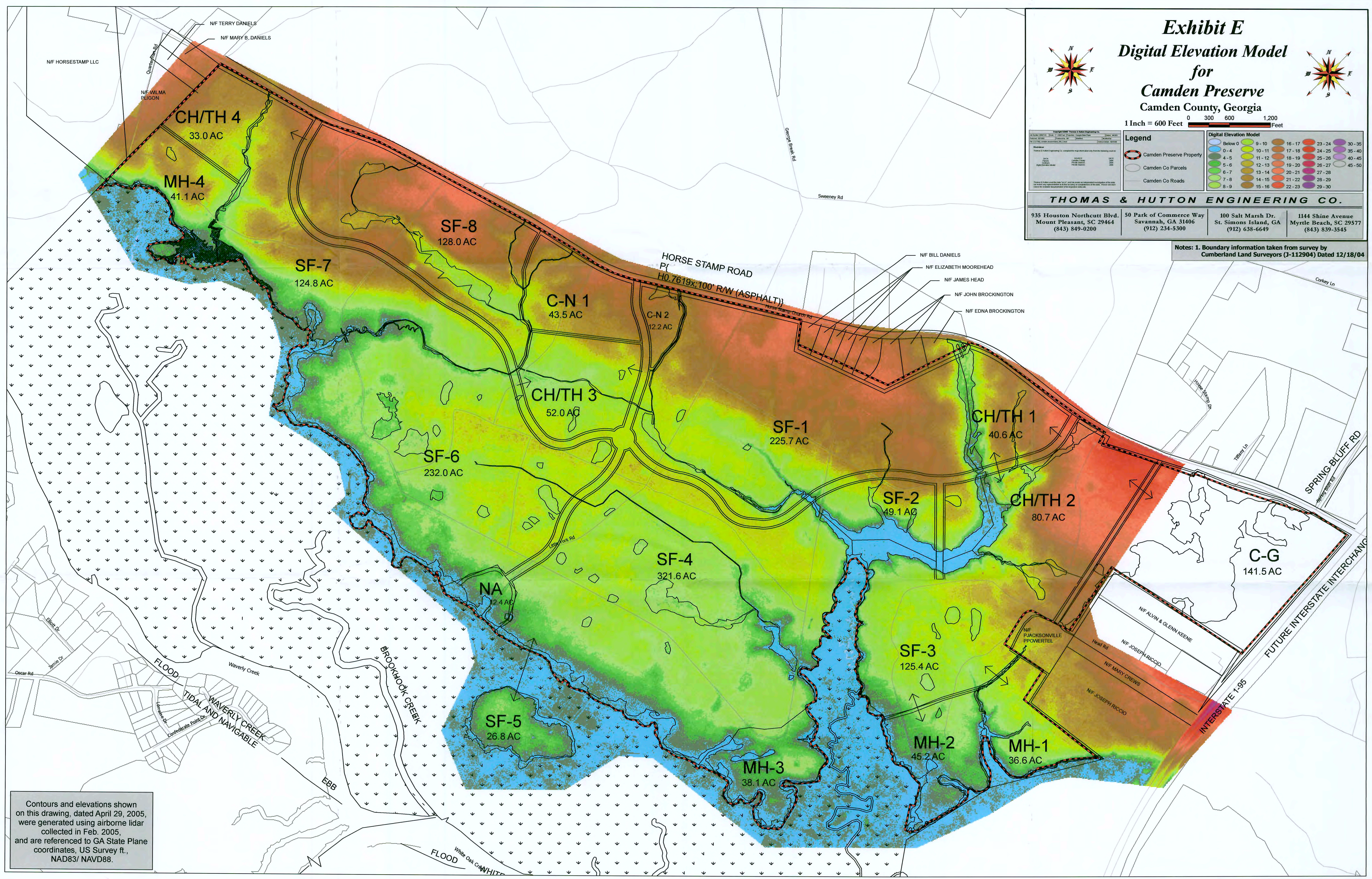
1 Inch = 600 Feet



THOMAS & HUTTON ENGINEERING CO.

935 Houston Northcutt Blvd. Mount Pleasant, SC 29464 (843) 849-0200	50 Park of Commerce Way Savannah, GA 31406 (912) 234-5300	100 Salt Marsh Dr. St. Simons Island, GA (912) 638-6649	1144 Shine Avenue Myrtle Beach, SC 29577 (843) 839-3545
---	---	---	---

Notes: 1. Boundary information taken from survey by
Cumberland Land Surveyors (J-112904) Dated 12/18/04



Contours and elevations shown
on this drawing, dated April 29, 2005,
were generated using airborne lidar
collected in Feb. 2005,
and are referenced to GA State Plane
coordinates, US Survey ft.,
NAD83/ NAVD88.