

**PHASE I
ENVIRONMENTAL SITE ASSESSMENT UPDATE**

**Former Central Park Village
Reed and Trio Parcels
North Governor Street and India Street
Tampa, Florida**

GLE Project No. 12000-12076

Prepared for:

**Ms. Eileen M. Pope
Senior Vice President
CPDG7, LLC
c/o Bank of America
NC1-007-11-25
100 N. Tryon Street, 11th Floor
Charlotte, NC 28255**

July 2012

Prepared by:



4300 W. Cypress Street, Suite 400
Tampa, Florida 33607
813-241-8350 • Fax 813-241-8737

Phase I Environmental Site Assessment Update

Conducted at:

Former Central Park Village
The Trio and The Reed Parcels
North Governor Street and India Street
Tampa, Florida

GLE Project No.: 12000-12076

Prepared for:

Ms. Eileen M. Pope, Senior Vice President
CPDG7, LLC
c/o Bank of America
NC1-007-11-25
100 N. Tryon Street, 11th Floor
Charlotte, NC 28255

July 19, 2012

Cathy Walters
Senior Project Manager


Signature

Edmund A. Smith, Jr., CHMM
Manager of Environmental Sciences


Signature

Robert B. Greene, PE, PG, CIH
President


Signature

Prepared by:
GLE Associates, Inc.
4300 West Cypress Street
Suite 400
Tampa, Florida 33607
Phone: (813) 241-8350 Fax: (813) 241-8737

TABLE OF CONTENTS

1.0	EXECUTIVE SUMMARY	1
1.1	Site/Property Name.....	1
1.2	Inspection Date(s).....	1
1.3	Name of the Inspector(s).....	1
1.4	Reliance, Executive Summary of Findings, Conclusions and Recommendations.	1
2.0	Introduction and Objectives	4
2.1	Purpose and Scope of the Environmental Site Assessment.....	4
2.2	Limitations of the Environmental Site Assessment.....	4
2.2.1	Environmental Investigation Proceeding.....	4
2.2.2	Records Review	5
2.2.3	Site Reconnaissance.....	5
2.2.4	Interpretation of Results - Final Report	5
2.3	Limiting Conditions and Process, Procedures and Methodologies Used in Acquiring Information and Recording Data	6
2.3.1	Records Review	6
2.3.2	Reconnaissance.....	7
2.3.3	References.....	8
2.3.4	Data Faliure.....	9
2.4	User Responsibilities	9
3.0	Site Description	9
3.1	Site Location.....	9
3.2	Site and Vicinity Characteristics.....	9
3.3	Description of Site Improvements	10
3.3.1	Existing Property Structures	10
3.3.2	Utility Services for the Property (if applicable; information provided through interviews/site observations).....	10
3.4	Information Reported by User/Specialized Knowledge of Site.....	11
3.5	Current Uses of the Property	13
3.6	Visual Indications of Past Uses of the Property	13
3.6.1	Other Observed Structures, Foundations and Old Ruins.....	13
3.7	Current and Past Uses of Adjoining Properties that are of Potential Environmental Concern	13
3.7.1	Description of Adjoining Properties.....	13
3.7.2	Potential Environmental Concerns to the Property From Off-Site Sources Within a One-Half Mile Radius of the Property	14
3.8	Site Sketch	14

TABLE OF CONTENTS (CONT.)

4.0	Records Review	14
4.1	Environmental Public Records Review	14
4.1.1	Property	14
4.1.2	Adjoining Properties	15
4.1.3	Surrounding Properties	16
4.2	Regional Characteristics/Physical Setting Sources	21
4.2.1	Review of USGS Quadrangle Map	21
4.2.2	Review of Soil Survey	21
4.2.3	Regional Hydrogeologic Characteristics	22
4.2.4	Regional Hydrology Characteristics	23
4.3	Historical Use Information	24
4.3.1	Review of Historical Aerial Photographs	24
4.3.2	Current and Prior Ownership (Chain-of-Title Review)	25
4.3.3	Review of Title and Judicial Records for Environmental Liens or Activity and Use Limitations	25
4.3.4	City Directories	25
4.3.5	Insurance (Flood [FEMA], Fire) Maps	26
4.3.6	Review of Historical USGS Topographic Maps	26
4.4	Data Gaps	26
5.0	Information From Site Reconnaissance and Interviews	26
5.1	General	26
5.1.1	On-Site Reconnaissance	26
	Site Survey Checklist	26
5.1.2	Adjoining Property Reconnaissance	27
	Adjoining Checklist	27
5.2	Interview with Past and Present Owners and Occupants	28
5.2.1	Interview with Past and Present Owners	28
5.2.2	Interview with Occupants	28
5.2.3	Interview with Owners or Occupants of Neighboring Properties	28
5.3	Hazardous/Regulated Substance Containers and Unidentified Substance Containers	28
5.3.1	On-Site Reconnaissance	28
5.3.2	At Property Reconnaissance	28
5.4	Storage Tanks	29
5.4.1	On-Site Reconnaissance	29
5.4.2	Adjoining Property Reconnaissance	29
5.5	Indications of PCBs	29
5.5.1	On-Site Reconnaissance	29
5.6	Indications of Hazardous/Regulated Waste Disposal	29

TABLE OF CONTENTS (CONT.)

5.6.1	On-Site Reconnaissance	29
5.6.2	Adjoining Property Reconnaissance	30
5.7	Physical Setting Analysis.....	30
5.8	Site Sketch	30
6.0	FINDINGS AND CONCLUSIONS	30
7.0	SIGNATURES OF ENVIRONMENTAL PROFESSIONALS	30
8.0	QUALIFICATIONS OF ENVIRONMENTAL PROFESSIONALS	30
9.0	REFERENCES.....	30
9.1	Records of Communication (ROC).....	30
9.2	Published References	31

APPENDICES

APPENDIX A - Topographic Map and Site Diagram

APPENDIX B - Photographic Documentation

APPENDIX C - Data Obtained from Environmental Regulatory Agency Files

APPENDIX D – Prior ESA Reports

APPENDIX E – Qualifications of Environmental Professionals

1.0 EXECUTIVE SUMMARY

1.1 Site/Property Name

Central Park Village, the Trio and the Reed
North Governor Street and India Street
Tampa, Florida

1.2 Inspection Date

July 13, 2012

1.3 Name of the Inspectors

Ms. Cathy Walters

1.4 Executive Summary of Findings, Conclusions and Recommendations

This Phase I ESA Update was conducted on behalf of and for the exclusive use of CPDG7, LLC, c/o Bank of America. This report and the findings contained herein shall not, in whole or in part, be disseminated or conveyed to any other party, nor used by any other party, in whole or in part, without prior written consent of GLE. Furthermore, reliance or use of this report by anyone other than CPDG7, LLC, c/o Bank of America is prohibited and therefore not foreseeable by GLE. Any authorized reliance on or use of this report, including any information, conclusions and/or recommendations, will be at the third party's risk.

GLE, its officers and its employees have no present or contemplated interest in the Property. Our employment and compensation for preparing this report are not contingent upon our observations or conclusions.

GLE Associates, Inc. (GLE) has performed a Phase I Environmental Site Assessment Update in general compliance with the scope and instructions of ASTM Practice E 1527-05 of the Central Park Village and associated portions known as the Trio and Reed parcels located in Tampa, Hillsborough County, Florida, hereinafter referred to in this report as "Property". Any significant exceptions to, or deletions from, this practice are described in **Section 2.0** of this report. The Executive Summary presents the significant findings associated with this ESA, with the respective conclusions and recommendations. The Executive Summary serves as an overall summary of the ESA, however, this summary should not be considered a stand-alone document, and must be evaluated in conjunction with the discussions, supporting documentation, and limitations within this ESA report.

This assessment identified the following Recognized Environmental Conditions (REC):

On-Site RECs	Observations
Hazardous Substances	None observed and/or reported.
Petroleum Substances	None observed and/or reported.

Off-Site RECs	Observations
Hazardous Substances	Historical, please refer to conclusions.
Petroleum Substances	Historical, please refer to conclusions.

ASTM E 1527-05 defines a REC as “The presence or likely presence of any hazardous substances or petroleum products on a property under conditions that indicate an existing release, a past release, or a material threat of a release of any hazardous substance or petroleum products into structures on the property or into the ground, ground water, or surface water of the Property. The term includes hazardous substances or petroleum products even under conditions in compliance with laws. The term is not intended to include de minimus conditions that generally do not present a threat to human health or the environment and that generally would not be the subject of an enforcement action if brought to the attention of appropriate governmental agencies. Conditions determined to be de minimus are not recognized environmental conditions.”

ASTM E 1527-05 defines a Material Threat as “A physically observable or obvious threat which is reasonably likely to lead to a release that, in the opinion of the environmental professional, is threatening and might result in impact to public health or the environment.”

This assessment identified the following Business Environmental Risks (BERs):

On-Site BERs	Observations
Hazardous Substances	None observed and/or reported.
Petroleum Substances	None observed and/or reported.

Off-Site BERs	Observations
Hazardous Substances	None observed or reported.
Petroleum Substances	None observed or reported.

ASTM E 1527-05 defines a BER as “A risk which can have a material environmental or environmentally-driven impact on the business associated with the current or planned use of a parcel of commercial real estate, not necessarily limited to those environmental issues required to be investigated in this practice. Considerations of business environmental risk issues may involve addressing one or more non-scope considerations.”

Conclusions

We have performed a Phase I Environmental Site Assessment Update in conformance with the scope and limitations of ASTM E 1527-05 of the former Central Park Village (CPV) and associated property known as the Ella and the Tempo, the Property. Any exceptions to, or deletions from, this practice are described in Section 2.0 of this report.

A Phase I ESA Update was previously conducted by GLE on the CPV, GLE Project Number 03850-00088, report dated September 19, 2003. In addition, a Phase I ESA Update was conducted by GLE on the CPV Property, GLE Project Number 06850-00101, report dated July 7, 2006. Based on the findings of the Phase I ESA (2003) Update and subsequent Phase I ESA (2006) Update referenced above, recognized environmental conditions (RECs) were identified associated with historic on-site and off-site facilities including but not limited to dry cleaning and petroleum service type facilities. Therefore, a Phase II ESA was recommended and conducted by GLE, GLE Project Number 06850-00104, report dated October 18, 2006. The findings of the Phase II ESA are presented in this Phase I ESA Update.

A Phase I ESA Update was conducted following the Phase II assessment, which included the CPV property and portions of the Property proposed to be developed known as the Ella and the Tempo, the Armwood Senior Center and the Meacham Elementary School, GLE Project Number 07850-00107, report dated March 9, 2007. In addition, Phase I ESA Updates were conducted by GLE in 2008, 2009, and 2011 (GLE Project Number 08000-09082, report dated March 26, 2008; GLE Project Number 09000-09948, report dated April 23, 2009, and GLE Project Number 11000-11109, report dated February 18, 2011). Copies of specific prior environmental assessments previously conducted, referenced above, can be provided upon request. Based on the review of and information presented in the Phase II ESA report, referenced above, the subsurface soil as well as the Surficial Aquifer and Intermediate Aquifer of the Property, do not appear to have been impacted by a release of hazardous and/or petroleum related contaminants of concern at the time of that assessment. Therefore, GLE recommended no further environmental assessment of the Central Park Village and associated Property areas at that time.

Former buildings and structures associated with the CPV property including the parcels known as Reed and Trio (the Property) have been demolished for redevelopment activities. Based on the July 13, 2012, site visit, one church building is currently located on the northwest portion of the Property, adjoining the Trio parcel to the north. In addition, construction activities were observed on the parcel adjoining the Reed parcel to the west, known as the Ella parcel. Infrastructure improvements including streets and right-of-way landscaping were observed in the Property area at the time of the site assessment; remaining areas were observed to be undeveloped.

Recommendations

Based on the findings of the this Phase I ESA Update, the review of previous Phase I ESA Updates and the Phase II ESA, referenced above and observations made at the time of the July 13, 2012, site visit, GLE recommends no further environmental assessment of the Property at this time.

2.0 INTRODUCTION AND OBJECTIVES

2.1 Purpose and Scope of the Environmental Site Assessment

Based upon information provided to GLE, it is our understanding that this Phase I ESA Update was requested as part of pending real estate transaction. Based on the information provided, GLE assumes that the purpose of this Phase I ESA Update is to assist CPDG7, LLC, c/o Bank of America, in their pursuit of the requirements that may be necessary to qualify for considerations under the “Landowner Liability Protection” under the Comprehensive Environmental Response, Compensation and Liability Act (CERCLA). Although, performance of an ESA in a manner that is generally consistent with the ASTM E 1527-05 Standard is of benefit, it should be recognized that the Standard of “all appropriate inquiry” or “good commercial or customary practice” can only be made on a case-by-case basis, and is subject to judicial interpretation.

The purpose of this ESA was to identify, to the extent feasible, pursuant to the processes described below, if hazardous environmental conditions resulting from petroleum or hazardous substances were associated with the Property, and if surrounding properties have the potential to create adverse environmental conditions at the Property.

Within the report items may be listed as “none were observed” or “none were identified”. These statements reflect that the inspector did not physically observe the particular item or could not identify that such data existed for the Property or surrounding Property (i.e., if an EPA generator number for a facility was not found for the facility through the records review, it would be stated that “none was identified”).

Within the scope of the records review conducted as part of this Phase I ESA Update, it cannot be assured that the public records are complete and current; however, we depend on data from regulatory agency sources to be current, complete, and correct

2.2 Limitations of the Environmental Site Assessment

2.2.1 Environmental Investigation Proceeding

No ESA can wholly eliminate uncertainty regarding the potential for Recognized Environmental Conditions in connection with the Property. The performance of the assessment is intended to reduce, but not eliminate, uncertainty regarding the potential for Recognized Environmental Conditions in connection with a Property. The User must recognize reasonable limits of time and cost.

All attempts were made to present an objective and accurate report that represents the condition of the Property at the date of this writing. All opinions are based on information obtained during the study. If additional information becomes available which might impact the environmental conclusions, the opportunity is requested to review and modify this report, if warranted.

Although this assessment has attempted to identify the potential for contamination of the Property, potential sources of contamination may have escaped detection due to the inaccuracy of public records, or the presence of undetected and unreported environmental incidents. The identification of rare or endangered species, geological hazards, potential air quality and lead hazards, and noise impacts are not included in the scope of this assessment.

GLE has conducted this environmental investigations in general accordance with the American Society for Testing and Materials (ASTM) Standard Practice for Conducting Phase I Environmental Site Assessments - Designation E 1527-05. GLE's environmental investigation was performed within industry accepted standards to show "due diligence" prior to a real estate transaction, refinancing a loan, or foreclosure. GLE will not be responsible for conclusions or recommendations made by others based on the data contained herein.

2.2.2 Records Review

GLE obtained, reviewed, and evaluated information readily available from the client, Property owner, and local, state, or federal public entities and the environmental regulatory database search. In addition, GLE depends on the client, tenant, and other site personnel to provide data pertinent to determining the environmental status of the site, which may not exist within the public records. The conclusions and recommendations of this report are based, in part, on this information. The data observed during this investigation appeared to be accurate. However, the provided services do not include the verification of the accuracy or authenticity of information provided by others.

2.2.3 Site Reconnaissance

GLE performed a site reconnaissance to document current conditions. Every effort was made to conduct the site reconnaissance within the limitations of the project budget and to focus on areas deemed likely to exhibit adverse hazardous environmental conditions.

2.2.4 Interpretation of Results - Final Report

This report is based upon the information provided by the client, the observations made during the site reconnaissance and the information obtained from review of records. Given the inherent limitations of environmental assessment work, GLE

will not guarantee that any site is free of hazardous or potentially hazardous materials or that latent or undiscovered conditions will not become evident in the future. This report was prepared within the professional conduct of the industry and in accordance with the proposal and the standard terms and conditions presented in the Contract. No other warranties, representations, or certifications are made.

2.3 Limiting Conditions and Process, Procedures and Methodologies Used In Acquiring Information and Recording Data

The information sources listed below were reviewed to determine the environmental status of the Property and surrounding properties.

2.3.1 Records Review

Historical Research

Sources such as historical aerial photographs, historical topographic maps, city directories, and insurance maps were reviewed to determine the historical usage of the Property and surrounding properties. Additionally, a 50-year historical chain-of-title search may have been conducted to determine previous ownership and past usage of the Property. The Property may have been used for pasture, agriculture, residential, commercial, or possibly industrial purposes. Identification of previous land usage can provide an indication of the current environmental status of the Property and surrounding area.

Regional Characteristics

Various maps, reports, and technical publications were reviewed, and observations of site conditions were made to determine the hydrogeologic/geologic conditions (i.e., topography, surface-water flow directions, soil characteristics, etc.) associated with the Property and surrounding properties.

These data can provide pertinent information about the Property including soil classification, surface-water flow directions; whether the site is on lowlands or uplands; and possibly, an indication of the local direction of surficial aquifer groundwater flow.

Environmental Public Records Review (Property, abutting and adjacent properties, and surrounding properties)

Available federal, state, and local environmental records and the regulatory database search were reviewed to determine if the potential for hazardous environmental conditions exists at or in the vicinity of the Property. Public records identifying storage tanks, hazardous waste facilities, landfills, contaminated sites, etc., can provide indications of the potential for hazardous environmental conditions to be present at the Property.

Registered aboveground and underground storage tank usage at the Property and adjacent properties was identified by reviewing the local county environmental agency files or State Environmental Enforcement Department files. Hazardous waste activity at or near the Property was researched by reviewing sources such as the Comprehensive Environmental Response Compensation and Liability Information System (CERCLIS) and the State Hazardous Sites List (SHWS), which identify facilities that have had releases of hazardous materials or generate, store and/or dispose of hazardous wastes.

Other files were also reviewed to determine if facilities in the immediate vicinity of the Property and regulated by the Resource Conservation and Recovery Act (RCRA) (active facilities whose operations produce, store, treat, or dispose of hazardous waste) were in violation or were operating under an enforcement action brought on by a regulatory agency. Databases and records reviewed during this ESA are listed in Section 4.1. A copy of the regulatory database search is included in Appendix C.

2.3.2 Reconnaissance

On-Site Reconnaissance

Visual inspections conducted as part of this investigation included a thorough “walk through” of the Property, inspection along the perimeter, followed by a grid pattern inspection throughout the interior of the Property, where accessible. Additionally, observations of access to and egress from the site were noted, as well as the presence and condition of any on-site buildings, utilities, or other improvements. During these inspections, an emphasis was placed upon detecting the operations or conditions exhibiting the potential to create environmental damage.

The site inspector focused upon identifying items such as under and aboveground storage tanks, industrial activity, electrical equipment (possibly containing polychlorinated biphenyl [PCB] dielectric fluid), and signs of adverse environmental conditions such as stressed vegetation or stained soils. Other areas of potential environmental concern included waste disposal and chemical storage

areas, if present, as well as industrial operations conducted on the Property. All phases of the site reconnaissance inspection were documented and photographs were taken of any areas exhibiting the potential to create hazardous environmental conditions. The site inspector identified concerns on the Property either as “observed” and provided details, or “not observed” during this reconnaissance.

Off-Site Reconnaissance (adjoining properties)

Visual inspections conducted as part of this investigation included an inspection of adjoining properties from the Property boundary of the Property. During these inspections, an emphasis was placed on detecting the presence of operations exhibiting the potential to create environmental damage (i.e., under and aboveground storage tanks, industrial activity that may fall under RCRA regulations, etc.). The site inspector identified potential environmental concerns of the properties that are adjoining to the Property, and also documented conditions or activities exhibiting the potential for hazardous environmental conditions to impact the Property.

Off-Site Reconnaissance (properties within one-half mile)

A vehicular reconnaissance of the surrounding properties was conducted to identify potential sources of adverse environmental impact to the Property. The site inspector identified facilities such as gas stations, industrial/manufacturing facilities, repair facilities, etc., which may have petroleum tanks or appeared to use materials under the jurisdiction of RCRA regulations. The site inspector documented the names and locations of the facilities, reviewed environmental public records and may conduct interviews, to determine the potential for environmental concerns to the Property from these off-site sources.

2.3.3 References

Records of Communication and Published References

When feasible on a timely basis, interviews were conducted as required, either in person or by telephone, with individuals regarding environmental issues which could have an effect on the environmental status of the Property. The interviewing process is most extensively used when additional information is needed to determine the details associated with an area of environmental concern (i.e., land use history, occurrence of hazardous waste emergencies).

Additionally, published reference sources (United States Geological Survey [USGS] and Water Management District reports) were reviewed to obtain pertinent information regarding the environmental conditions at the Property and surrounding areas.

2.3.4 Data Failure

In general, for the purposes of this assessment, data failure is defined as a lack of, or inability to obtain, information required by this practice despite good faith efforts by the Environmental Professional to gather such information. In accordance with the standard, encountered data failures are recorded as part of this assessment. The following data failures were identified during this assessment:

- As of the issuance of this report, Environmental Liens and/or Chain of Title data for the Property was not provided to GLE for review by the Client. Upon receipt and review of the Environmental Liens and/or Chain of Title search data, if provided, an addendum will be issued, if the reviewed information significantly affects the findings and conclusions presented herein. That notwithstanding, based on the results of GLE's assessment to date, no further investigation appears warranted to address this data failure at this time.

2.4 User Responsibilities

In accordance with Section 6.0 of E 1527-05, it is the User's duty to address such responsibilities. Omission of such responsibilities may represent a data failure and could result in non-compliance with ASTM E 1527-05.

3.0 SITE DESCRIPTION

3.1 Site Location

The Property is primarily located at North Governor Street and India Street in Tampa, Hillsborough County, Florida, in the northeast quarter of Section 13, Township 29 South, Range 18 East. A USGS 7.5-Minute Series Quadrangle Map with the Property location is provided in **Appendix A, Figure A-1**.

3.2 Site and Vicinity Characteristics

The Property consists of two parcels comprising approximately 1.3-acres (Reed) and 2.92-acres (Trio) of real estate. Based on the July 13, 2012, site visit, the Property area was undergoing redevelopment as part of the Encore redevelopment project. The Trio and Reed parcels are located on the western and northern boundaries of the Encore development, respectively. The Ella parcel, adjoining the Reed parcel to the west, was observed to be under construction at the time of the site assessment. Additionally, a historical church building was observed on the north parcel adjoining the Trio parcel. The remaining parcels in the Encore development were observed to be undeveloped.

3.3 Description of Site Improvements

3.3.1 Existing Property Structures

No structures were observed on the Property parcels.

Observed Means of Surface Access and Egress to and From the Property

Motor vehicle access to the Reed parcel is available via Scott Street from the north; Blanche Armwood from the east; Ray Charles from the south; and Hank Ballard from the west. Motor vehicle access to the Trio parcel is available via Ray Charles from the north; Governor from the east; East Harrison from the south; and Central from the west. However, a security fence surrounded the entire Encore redevelopment area at the time of the site assessment, limiting ingress/egress to the development to East Harrison at Nebraska Avenue to the southeast of the Property.

Means of Heating and Cooling

Not applicable at this time.

Floor Drains and Sumps

Not applicable at this time.

Drainage Pathways

None observed.

Odors

None were observed.

3.3.2 Utility Services for the Property

Wells: Irrigation, potable, dry, etc.

None were observed.

Solid Waste “Household Waste” Disposal

Not applicable at this time.

Hazardous/Regulated Waste Disposal

Not applicable.

Electrical Service

Not applicable at this time.

Natural Gas Service

Not applicable at this time.

Sewage Service

Not applicable at this time.

Potable Water

Not applicable at this time.

3.4 Information Reported by User/Specialized Knowledge of Site

No information regarding environmental liens, activity and use limitations (AULs) or other specialized knowledge was reported by the User.

A Phase I ESA was previously conducted by GLE on the CPV, GLE Project Number 03850-00088, report dated September 19, 2003. In addition, a Phase I ESA Update was conducted by GLE on the CPV Property, GLE Project Number 06850-00101, report dated July 7, 2006. Based on the findings of the Phase I ESA Update and subsequent Phase I ESA Update referenced above, historic on-site and off-site dry cleaning/petroleum service type facilities were reported and/or identified. Therefore, a Phase II ESA was conducted by GLE, GLE Project Number 06850-00104, report dated October 18, 2006. The findings of the Phase II ESA are presented below. A Phase I ESA Update was conducted following the Phase II assessment, which included the CPV property and portions known as the Ella and the Tempo, as well as the Armwood Senior Center and the Meacham Elementary School, GLE Project Number 07850-00107, report dated March 9, 2007. A Phase I ESA Update was conducted on the Property, GLE Project Number 08000-09082, dated March 26, 2008. Please note copies of specific prior environmental assessment previously conducted, referenced above, can be provided upon request. In addition, the historic on-site and off-site dry cleaning/petroleum service type facilities previously reported and/or identified are considered Historic Recognized Environmental Condition (RECs) as per ASTM 1527-05. Based on the review of and information presented in the Phase II ESA report, referenced above, the Surficial Aquifer and Intermediate Aquifer of the Property do not appear to have been impacted by a release of hazardous and/or petroleum contaminants of concern at this time.

GLE personnel conducted field activities associated with the Phase II ESA referenced above on September 26 and 27, 2006. The soil boring investigation consisted of using direct push sampling techniques from land surface to a total depth of approximately twelve feet below land surface (bls), in the majority of the borings. A total of twenty-four (24) soil borings (DP-1 through DP-24) were advanced during this assessment. In an attempt to identify a potential confining layer (hard pan and/or clay) and for the collection of representative intermediate depth aquifer groundwater samples, three soil borings (DP-6-Int., DP-12-Int. and DP-19-Int.) were advanced to approximately eighteen feet bls.

A total of eleven (12), surficial aquifer, groundwater samples were collected via direct push sample collection techniques during this Phase II ESA at the CPV. In addition, three intermediate aquifer groundwater samples were collected via direct push sample collection techniques. Specifically, surficial aquifer groundwater samples were collected from direct push boring locations DP-2, DP-4, DP-6, DP-8, DP-9, DP-10, DP-12, DP-14, DP-17, DP-19, DP-20 and DP-24. Intermediate aquifer groundwater samples were collected from direct push boring locations DP-6-Int, DP-12-Int. and DP-19-Int. All surficial aquifer groundwater samples were collected at depths intervals advanced between eight and twelve feet below land surface (bls). Intermediate aquifer groundwater samples were collected at depth intervals between approximately fifteen and eighteen feet bls. The majority of the groundwater samples collected during this assessment were analyzed for the volatile organic compounds (VOCs) by EPA Method 8260 and semi-volatile organic compounds including low level Polynuclear Aromatic Hydrocarbons (PAHs) by EPA Method 8270. However, due to limited sample volume and a slow aquifer rate of recharge, only VOCs and low level PAH samples were collected from direct push sample locations DP-4, DP-8, DP-6-Int., DP-12-Int. DP-19-Int. and DP-24, during this assessment.

Based on the review of the analytical data for the fifteen (15) groundwater samples collected via direct push sample collection techniques, no volatile organic compounds, or semi-volatile organic compounds were reported above applicable GCTLs during the Phase II ESA conducted at the CPV in September 2006, report dated October 18, 2006. Based on the review of and information presented in the Phase II ESA report referenced above, the surficial and intermediate aquifers of the Property do not appear to have been impacted by a release of hazardous and/or petroleum contaminants of concern at that time.

The former buildings and structures associated with the CPV property including the portions known as the Reed and Trio parcels (the Property) were previously demolished for redevelopment activities. Based on the July 13, 2012, site visit, one church building is currently located on the northwest portion of the Property, adjoining the Trio parcel to the north (across Ray Charles). With the exception of the Ella parcel (adjoining the Reed parcel the west, across Hank Ballard), the Encore redevelopment area consists of vacant parcels which have been cleared for redevelopment.

3.5 Current Uses of the Property

The Property is currently undeveloped, with the exception of the above-referenced Ella parcel and church building.

3.6 Visual Indications of Past Uses of the Property

Based on visual observations during the site reconnaissance, no specific characteristics of past use could be determined for the Property. A historic church building was observed to the west of the Property. The Property was previously utilized as a housing complex associated with the Tampa Housing Authority.

3.6.1 Other Observed Structures, Foundations and Old Ruins

A historic church building structure is located on the northwest portion of the Property, adjoining the Trio parcel to the north. The Ella parcel (adjoining the Reed parcel to the west) was observed to be under construction at the time of the July 13, 2012, site assessment. No other structures or remnants of past structures were observed at the site.

3.7 Current and Past Uses of Adjoining Properties that are of Potential Environmental Concern

3.7.1 Description of Adjoining Properties

Reed Parcel

East: Blanche Armwood, followed by undeveloped land.

South: Ray Charles, followed by undeveloped land.

West: Hank Ballard, followed by the Ella parcel (under construction).

North: East Scott Street, followed by Mama D's Sports Club, Greater Mount Moriah Church parking lot, and single-family residential housing.

Trio Parcel

East: Governor, followed by undeveloped land.

South: East Harrison, followed by undeveloped land.

West: Central Avenue, followed by Perry Harvey Park.

North: Ray Charles, followed by a historical church building (planned museum).

Current Activities

Current activities on adjoining properties do not appear to have created the potential for contamination of the Property.

Prior Activities

Prior activities on the abutting and adjacent properties which may have had the potential to create an adverse environmental impact to the Property were identified during historical documentation review conducted during the initial Phase I ESA Update completed by GLE in September 2003. Please note copies of specific prior environmental assessment previously conducted, referenced above, can be provided upon request. In addition, the historic on-site and off-site dry cleaning/petroleum service type facilities previously reported and/or identified are not considered a Recognized Environmental Condition (REC) as per ASTM 1527-05. A Phase II ESA was conducted on the Property in 2006. Based on the findings of the Phase II ESA, no contamination was documented above applicable soil and/or groundwater cleanup target levels at that time. Prior activities do not appear to pose a REC to the Property at this time, in GLE's opinion.

3.7.2 Potential Environmental Concerns to the Property from Off-Site Sources within a One-Half Mile Radius of the Property

Along with the regulatory database search, a vehicular reconnaissance of accessible, commercial areas in the vicinity of the Property was performed July 13, 2012.. Photographic documentation of the Property and surrounding area is provided in **Appendix B**.

3.8 Site Sketch

A site sketch is provided in **Appendix A, Figure A-2**.

4.0 RECORDS REVIEW

4.1 Environmental Public Records Review

GLE conducted a Federal and State database search, in accordance with E 1527-05, with Environmental Data Resources, Incorporated (EDR) located at 440 Wheelers Farms Road, Milford, Connecticut 06461. The review of regulatory lists published by State and Federal regulatory agencies was conducted to determine if the site or nearby sites are listed as having a past or present record of actual or potential environmental activity that could be detrimental to the Property. The following is a summary of the above referenced database search. Please refer to **Appendix C** of this report for a complete copy of the EDR database report.

4.1.1 Property

EPA Identification Number

Property Not Listed.

Brownfields Area

Central Park Village (CPV) Brownfields area, BF290706000 includes the Property and surrounding Encore development area. GLE previously conducted a Phase II ESA on the former CPV site, which identified no contaminants of concern above applicable soil or groundwater cleanup target levels at that time. The Brownfields listing for the former CPV site does not appear to pose a REC to the Property site based on regulatory status, at this time, in GLE's opinion.

Property Listed on Federal Institutional Control/Engineering Control Registries

Property not listed.

Property Listed on State and/of Tribal Institutional Control/Engineering Control Registries

Property not listed.

Property Listed on ERNS

Property not listed.

Property Listed as a RCRA Generator

Property not listed.

Property Listed as a State and/or Tribal Registered Underground Storage Tank Facility

Property not listed.

The Property was not identified in any regulatory databases searched by EDR.

4.1.2 Adjoining Properties

Listed RCRA Generators

Adjoining properties not listed.

Listed State and/or Tribal Registered Underground Storage Tank Facilities

Adjoining properties not listed.

Listed Historical Cleaners

The environmental regulatory database includes listings for historic cleaners previously located within one-quarter mile of the Property, including listings for sites not limited to dry cleaners, cleaners, laundry, laundromat, cleaning/laundry, wash & dry, etc. Based on the review of the environmental regulatory database, the historic Rudolph Beasley cleaner was formerly located at 1026 East Harrison, adjoining the Property to the south (south of the Trio parcel). Historical cleaners are also reported at 1260, 1261, and 1263 Scott Street, on or adjoining the Reed parcel.

A Phase II ESA was previously conducted by GLE in 2006 to determine if the Property had been impacted by former auto station and dry cleaner facilities previously located within the Property area and/or adjoining the Property. Based on the results of the prior Phase II ESA, no contaminants of concern were reported in the soil or groundwater samples collected above applicable soil or groundwater cleanup target levels (SCTLs or GCTLs) at that time. The historic cleaners and auto stations identified in the vicinity of the Property do not appear to have impacted the Property to an extent that would warrant further environmental assessment of the Property at this time.

4.1.3 Surrounding Properties

NPL Sites within One Mile

None were identified.

Delisted NPL Sites within One-Half Mile

None were identified.

CERCLIS Sites within One-Half Mile

Channelside Drive Spill located at Adamo and Channelside Drive was reported as a CERCLIS site located approximate 2,163 feet east of the Property. This site is reported as a removal only site and referenced as cleaned up as of December 2005. This facility does not appear to pose a REC to the Property at this time based on location and environmental status at this time, in GLE's opinion.

CERCLIS NFRAP Sites within One-Half Mile

None were identified.

RCRA CORRACTS Sites within One Mile

None were identified.

RCRA non-CORRACTS TSD Sites within One-Half Mile

None were identified.

State and/or Tribal Hazardous Waste Sites, Priority Cleaners, Engineering/
Institutional Control Sites within One Mile

A total of forty-nine (49) historic cleaners sites were reported by EDR in the surrounding area during the review of the environmental regulatory database. Thirty (30) historic cleaners sites were reported located within one-eighth of a mile of the Property, and nineteen (19) historic cleaner sites were reported between one-eighth and one-quarter mile of the Property. Historic cleaners sites identified within one-quarter of a mile of the Property area are considered to be previously located in the adjoining property area.

None of the listed facilities were reported to be Priority Cleaners sites. The additional historic cleaners reported located between one-quarter mile and one-mile of the Property are considered to be sites reported in the surrounding area of the Property and do not appear to pose a REC to the Property based on distance and environmental status at this time in GLE's opinion.

State and/or Tribal Equivalent NPL Sites within One Mile

None were identified.

State and/or Tribal Equivalent CERCLIS Sites within One-Half Mile

None were identified.

State and/or Tribal Solid Waste/Landfill Facilities within One-Half Mile

None were identified.

Florida Sites within One Mile

Two (2) Florida Sites were identified between one-quarter and one mile east of the Property. The Florida Sites identified do not appear to pose a recognized environmental condition to the Property at this time based on distance.

State and/or Tribal Voluntary Cleanup (VC) Sites within One Mile

Three (3) VC sites were identified between one-quarter and one-half mile to the east-southeast and east Property. The VC sites identified do not appear to pose a recognized environmental condition to the Property at this time based on distance and location.

State and/or Tribal Brownfield Sites within One-Half Mile

Six (6) Brownfield Areas were reported during the review of the environmental regulatory database. The Brownfield Areas identified in the surrounding search radius of the Property do not appear to pose a recognized environmental condition to the Property at this time based on location and environmental status.

State and/or Tribal Leaking AST and UST Sites within One-Half Mile

A total of fifty-seven (57) LAST and LUST facilities were identified within one-half mile of the Property. Fifteen (15) of the facilities with potential to impact the Property are summarized below:

Summary of Leaking ASTs and USTs	
Facility	Distance And Direction From The Property
Rene Bazarte 801 East Scott Street	Approximately 391 feet west-northwest of the Property. This facility (FDEP ID 8732385) is in a State funded petroleum cleanup program for its documented petroleum discharge. Remedial action is reported ongoing under the Early Detection Incentive (EDI) program. This facility does not appear to pose a recognized environmental condition to the Property at this time due to distance, location and/or regulatory status.
Hillsborough County Jail System 1301 North Morgan Street 1308 North Morgan Street	Approximately 869-879 feet west of the Property. This facility (FDEP ID 9102571) is identified on the LUST and LAST databases, and is in a State funded petroleum cleanup program for its documented petroleum discharge, currently awaiting funding to address assessment and remediation. This facility does not appear to pose a recognized environmental condition to the Property at this time due to distance, location and/or regulatory status.
Tampa Electric Company 1214 East Cass Street	Approximately 306 feet southeast of the Property. This facility (FDEP ID 8837435) has received a Site Rehabilitation Completion Order from the Florida Department of Environmental Protection (FDEP) for its documented petroleum discharge. This facility does not appear to pose a REC to the Property based on current regulatory status.
Housing of St. Laurence Property 715 East Henderson Street	Approximately 1,162 feet north of the Property. Based on information obtained from the FDEP, this facility (FDEP ID 9803152) received a No Further Action (NFA) status from the FDEP on September 10, 2003. This facility does not appear to pose a recognized environmental condition to the Property at this time due to distance, location and/or regulatory status.
Air Dome Tire 612 East Cass St.	Approximately 796 feet southwest of the Property. This facility (FDEP ID 8624801) has a documented petroleum discharge and is currently eligible for State-funded cleanup. This facility has a documented discharge on February

Summary of Leaking ASTs and USTs	
Facility	Distance And Direction From The Property
	25, 2005. This facility does not appear to pose a recognized environmental condition to the Property at this time due to distance, location and/or regulatory status.
Ice House 818 Zack Street	Approximately 891 feet south of the Property (FDEP ID 9800516). Currently only groundwater monitoring activities are ongoing on the site. This facility does not appear to pose a recognized environmental condition to the Property at this time due to distance, location and/or regulatory status.
Castellano Property 512 East Cass Street	Approximately 1,010 feet west-southwest of the Property. This facility (FDEP ID 9101375) is in a State funded petroleum cleanup program for its documented petroleum discharge, currently awaiting funding to address assessment and remediation of it's documented discharge. This facility does not appear to pose a recognized environmental condition to the Property at this time due to distance, location and/or regulatory status.
Telander's Station 1112 North Florida Avenue	Approximately 1,347 feet west-southwest of the Property. This facility (FDEP ID 9045730) is in a State funded petroleum cleanup program for its documented petroleum discharge, currently awaiting funding to address assessment and remediation of documented discharge. This facility does not appear to pose a recognized environmental condition to the Property at this time due to distance, location and/or regulatory status.
CSX Transportation Union Station 601 Nebraska Avenue	Approximately 898 feet southeast of the Property. This facility (FDEP ID 9101044) has received a NFA status from the FDEP for its documented petroleum discharge. This facility does not appear to pose a recognized environmental condition to the Property at this time due to distance, location and/or regulatory status.
Kwik Stop 934 East Henderson Avenue	Approximately 1,426 feet north-northeast of the Property. This facility (FDEP ID 8625526) is in a State funded petroleum cleanup program for its documented petroleum discharge, currently awaiting funding to address assessment and remediation of documented discharge. This facility does not appear to pose a recognized environmental condition to the Property at this time due to distance, location and/or regulatory status.
Pioneer Auto Service Center 1004 North Florida Avenue	Approximately 1,318 feet southwest of the Property. This facility (FDEP ID 8625262) is in a State funded petroleum cleanup program for its documented petroleum discharge, currently awaiting funding to address assessment and remediation of documented discharge. This facility does not appear to pose a recognized environmental condition to the Property at this time due to distance, location and/or regulatory status.
BP #429 901 East 7 th Avenue	Approximately 1,529 feet north-northeast of the Property. This facility (FDEP ID 8624761) is in a State funded petroleum cleanup program for its documented petroleum discharge, currently awaiting funding to address assessment and remediation of documented discharge. This facility does not appear to pose a recognized environmental condition to the Property at this time due to distance, location and/or regulatory status.
Hillsborough County Community College 7 th Avenue and Nebraska Avenue	Approximately 1,523 feet north-northeast of the Property. This facility (FDEP ID 9802434) has entered into a tolling agreement with the Florida Department of Environmental Protection (FDEP) regarding its documented petroleum discharge. This facility does not appear to pose a recognized environmental condition to the Property at this time due to distance, location and/or regulatory status.
Floridan Hotel 901 North Florida Avenue	Approximately 1,355 feet southwest of the Property. This facility (FDEP ID 9600323) is in a State funded petroleum cleanup program for its documented petroleum discharge, currently awaiting funding to address assessment and

Summary of Leaking ASTs and USTs	
Facility	Distance And Direction From The Property
	remediation of the documented discharge. This facility does not appear to pose a REC to the Property based on distance and/or regulatory status.
Star #1229 1802 North Nebraska Avenue	Approximately 1,599 feet north-northeast of the Property. This facility (FDEP ID 8625656) is in a State funded petroleum cleanup program for its documented petroleum discharge, currently awaiting funding to address assessment and remediation of the documented discharge. This facility does not appear to pose a REC to the Property based on distance and/or regulatory status.
Copies of public environmental records associated with the facilities mentioned above (where appropriate) are presented in Appendix C. Pertinent information regarding these sites is included in Appendix C and the Executive Summary of this Phase I ESA Update report.	

The remaining facilities identified by EDR do not appear to pose a recognized environmental condition to the Property at this time due to distance, location and/or environmental status, in GLE’s opinion.

Former Manufactured Gas (Coal Gas) Sites within One Mile

Peoples Gas, located at 1200 North 13th Street, was identified within one mile from the Property (approximately 2,066 feet east). The facility has documented solvent contamination spreading from the facility towards the Ybor Channel, away from the Property. Based on this information, this facility does not appear to pose a REC to the Property at this time.

Ethylene dibromide Database (DEDB) Sites within One-Half Mile

One facility located at 1105 East Kennedy Boulevard, approximately 1,492 feet south-southeast of the Property, was identified on the DEDB database. Ethylene dibromide (EDB) is a soil fumigant that has been detected in drinking water wells. The amount found at this site is below the detectable limit. Based on distance from the Property, analytical sample results, direction and estimated groundwater flow, this facility does not appear to pose a REC to the Property at this time, in GLE’s opinion.

Historic Auto Stations and Historic Cleaners Reported within One-quarter Mile

The environmental regulatory database includes listings for historic auto stations and historic cleaners previously located within one-quarter mile of the Property. The historic auto stations category includes listings for sites not limited to the following: gas, gas stations, gasoline stations, filling stations, auto, automotive repair, auto service station, service station, etc. Based on the review of the environmental regulatory database, twenty-four (24) historic auto stations were

identified within one-eighth of a mile of the Property. The forty-three (43) additional historic auto stations were identified between one-eighth and one-quarter mile of the Property. Based on the findings of the Phase II ESA previously conducted at the property, referenced within this report, these facilities do not appear to pose a REC to the Property at this time.

The historic cleaners category includes listings for sites no limited to dry cleaners, cleaners, laundry, laundromat, cleaning/laundry, wash & dry, etc. Based on the review of the environmental regulatory database, thirty (30) historic cleaners were identified within one-eighth of a mile of the Property. Nineteen (19) historic cleaners sites were identified between one-eighth and one-half mile of the Property. Based on the findings of the Phase II ESA previously conducted at the property, referenced within this report, these facilities do not appear to pose a REC to the Property at this time.

4.2 Regional Characteristics/Physical Setting Sources

4.2.1 Review of USGS Quadrangle Map

The United States Geological Survey (USGS) topographical quadrangle map of Tampa, Florida, dated 1956, and photorevised in 1981 (Appendix A, Figure A-1) was reviewed.

Based on a review of the USGS topographical quadrangle map, the Property appears to be located approximately twenty-five feet above mean sea level (msl), with a gentle topographical gradient to the south.

4.2.2 Review of Soil Survey

The United States Department of Agriculture (USDA) Soil Conservation Service Soil Survey of Hillsborough County, Florida, soils classification map (issued May 1989) indicates that the soil type at the Property is Urban Land.

Urban land consists of miscellaneous areas that are covered by concrete, asphalt, buildings, or other impervious surfaces that obscure or alter the soils so the identification is not feasible. The slope is dominantly less than 2 percent, but it ranges from less than 2 percent to 5 percent.

Potential for Leachate Migration

During the subject site visit on July 13, 2012, the majority of the surface of the Property was observed with exposed native soils. Therefore the potential for leachate migration is considered high across the Property at this time.

Potential for Excessive Radon Levels

The Indoor Radon Abatement Act of 1988 directed the Environmental Protection Agency (EPA) to develop a screening map for extrapolating radon potential at the county level. The EPA Radon Potential Map assigns a geologic provincial potential to each county, which predicts the average radon screening level. The Map predictions are not to be used as absolutes, but as a targeting tool for radon. EPA defines radon potential using levels one through three. Level one, being the highest radon potential is defined with the average indoor radon level greater than 4 pCi/l. Level two is defined as the average indoor radon level greater than or equal to 2 pCi/l but less than or equal to 4 pCi/l. Level three being the lowest radon potential, is defined with an average indoor radon level less than 2 pCi/l. The level of 4.0 pCi/L has been established as the acceptable level which radon gas can exist without presenting a significant health risk as determined by the EPA.

Based on the National Radon Database developed by the EPA, Hillsborough County has been designated as Radon Level 2. Based on this information, there is a moderate potential for elevated levels of radon to be present at the Property.

This information should not be used for predicting indoor radon levels. Structures within the same zip code area may have dramatically different indoor radon levels. Inferring indoor radon levels for untested buildings, based on indoor radon data from tested buildings is not recommended. Additionally, radon resistant construction techniques should be incorporated in new construction in areas of known elevated radon potential.

4.2.3 Regional Hydrogeologic Characteristics

Primary and Secondary Aquifers

In the west-central portion of Florida, there are three near-surface units. From youngest to oldest, the three units are the Plio-Pleistocene undifferentiated sand and clay deposits, the Hawthorn Group and Suwannee Limestone. The Hawthorn Groups consists of two formations—in descending order, the Peace River Formation with the Bone Valley Member and the Arcadia Formation with the Tampa Member.

The Plio-Pleistocene undifferentiated deposits are a heterogeneous group of sediments consisting of sands, silty sands, silt, silty clay, clay, organic material and fossiliferous deposits. In the site area, the deposits generally range in thickness from 60 to 80 feet.

The Miocene Peace River Formation is a new formational rank name implemented for the combined upper Hawthorn siliciclastic strata and Bone Valley Member. The quartz sands are clayey, calcareous to dolomitic, phosphatic and very fine- to medium-grained. The clay beds are quartz sandy, silty and calcareous to dolomitic, phosphatic and poorly- to moderately-indurated. Carbonates occur throughout the formation as sandy, clayey, phosphatic limestones and dolostones.

The Bone Valley Member was reclassified as a member of the Peace River Formation due to the limited aerial extent and gradational nature of the boundary. The Bone Valley Member is a clastic unit of sand to gravel-sized phosphate fragments in a matrix of quartz sand and clay. The Bone Valley Member exists east of the area and disconformably overlies the Arcadia Formation.

The Arcadia Formation is a new formation name for the lower Hawthorn carbonates that include the limestones of the Tampa Member. The Arcadia Formation generally consists predominantly of limestone and dolostone containing varying amounts of quartz sand, clay and phosphate grains. The Tampa Member generally consists of limestones similar to the Arcadia Formation and grades into the Suwannee Limestone with depth.

In the site area, the Tampa Member is approximately 50 to 75 feet thick and contains relatively impermeable silty clay at the top. The silty clay varies in thickness from approximately five to 20 feet. The upper portion of the limestone lithology of the Tampa Member has numerous fracture zones and cavities. Generally, the cavities are less than two feet in thickness; however, cavities up to 10 feet thick have been encountered in the area. The fracture zones in the limestone generally occur trending northwest to southeast and northeast to southwest.

The Suwannee Limestone is generally a pure to slightly sandy cryptocrystalline dense limestone. The Suwannee Limestone completely underlies the entire region. Underlying the Suwannee Limestone are the limestones of the Ocala formation. The Tampa Member, the Suwannee Limestone and the Ocala formation are the main lithological units of the Floridan Aquifer System.

Established Directional Flow of Groundwater in Regional Area

The rate and direction of groundwater flow within the Surficial Aquifer at the Property may be locally influenced by site improvements, topography, and nearby surface waters. The exact direction of Surficial Aquifer groundwater flow at the Property may not be consistent with the regional groundwater flow. Based upon a review of the USGS quadrangle map (**Appendix A Figure A-1**), and from the observations of site conditions, the Surficial Aquifer groundwater flow direction in the vicinity of the Property appears to be generally to the south, following topography, towards Hillsborough Bay. However, the exact direction of the Surficial Aquifer groundwater flow direction was not determined as part of the scope of work for this Phase I ESA Update.

4.2.4 Regional Hydrology Characteristics

Surface water within one-half mile of Property

No surface water resources were identified within one-half mile of the Property.

Wetlands within one-half mile of the Property

A wetland delineation survey was not conducted as part of the scope of work for this Phase I ESA Update; however, based upon review of the USGS quadrangle map, no wetland resources were identified within one-half mile of the Property. Wetlands may exist along the banks of the surface water resources identified above.

4.3 Historical Use Information

Historical resources researched during the prior ESA assessments previously conducted allowed uses of the Property to be traced from the present back to at least 1895 (pre-1940). In addition to aerial photographs, and city directories previously reviewed, Sanborn Fire Insurance maps including the 1895, 1899, 1903, 1915, 1931, 1950, 1976 and 1979 maps were previously obtained, reviewed and presented in the Phase I ESA Update conducted by GLE, report dated September 19, 2003. In 1895, the Property was identified developed with a limited number of residential dwellings and commercial businesses noted along the western Property boundary and Central Avenue. The historical information and research previously presented and included in the prior Phase I ESA updates referenced above meets the 1940-minimum research limit; however, does not predate the Property's obvious first developed use and therefore constitutes as a data failure as per ASTM Standard E 1527-05. However, the data failure does not appear to affect the environmental status of the Property. In addition, a Phase II ESA was previously conducted on the Property. Based on the findings of the Phase II ESA, no contamination was documented above applicable soil and/or groundwater cleanup target levels at that time. As such, the historic usage of the Property does not appear to pose an REC to the Property at this time in GLE's opinion.

4.3.1 Review of Historical Aerial Photographs

Historical aerial photographs were reviewed during the initial Phase I ESA Update conducted by GLE in September 2003 and are included in **Appendix D** of this report.

A review of the 2010 Hillsborough County Aerial Photograph depicts the site undeveloped with piles of construction debris and dirt. A review of a 2010 aerial photograph provided evidence to indicate the following:

Summary of Review of Historical Aerial Photographs		
Year	Subject Site Status (i.e., improvements/activities)	Other Observations
2010	The Property appears primarily cleared of all former building structures with piles of construction debris and dirt located on the central portion of the Property. The historic church building is located on the northwest portion of the Property.	The surrounding properties appear essentially developed with existing establishments and church buildings as observed during the surrounding property reconnaissance conducted on July 13, 2012.

4.3.2 Current and Prior Ownership (Chain-of-Title Review)

Based on a review of Hillsborough County Property Appraiser (HCPA) records, the Property is currently owned by the Tampa Housing Authority. A 50-year Chain-of-Title search was not conducted, nor authorized as part of the scope of services for this ESA.

4.3.3 Review of Title and Judicial Records for Environmental Liens or Activity and Use Limitations

As of the issuance of this report, Environmental Liens and/or Chain of Title data for the Property were not provided to GLE for review by the Client, nor requested to be obtained by GLE by the User. Since such documentation was not provided to the Environmental Professional to review during the preparation of this Phase I ESA Update, GLE has assumed that the User is responsible for such documentation review in accordance with Section 6.2 of ASTM E 1527-05. However, upon receipt and review of the Environmental Liens and/or Chain of Title search data by GLE, if provided, an addendum will be issued, if the reviewed information significantly affects the findings and conclusions presented herein. If not provided to GLE for review, the User of this report is required to review such records in accordance with E 1527-05 Section 6.2.

4.3.4 City Directories

Historic City directories for the Property area were reviewed and included in the previous Phase I ESA Update conducted by GLE in September 2003. Please refer to **Appendix D**, for the initial Phase I ESA Update conducted by GLE in September 2003.

Based on a review of historical city directories included in the initial Phase I ESA Update conducted by GLE in September 2003, abutting and adjacent properties of environmental concern were identified, which could pose a recognized environmental condition to the Property. Based on the findings of the Phase II ESA previously conducted at the property, referenced within this report, these

facilities do not appear to pose a recognized environmental condition to the Property at this time or had impacted the Property at that time.

4.3.5 Insurance (Flood [FEMA], Fire) Maps

Sanborn Fire Insurance Maps dated 1895, 1899, 1903, 1915, 1931, 1950, 1976 and 1979 were reviewed during the preparation of the initial Phase I ESA Update completed by GLE in September 2003. Please refer to **Appendix D** of the September 2003 report for copies of available Sanborn Fire Insurance Maps, previously reviewed.

Based on the review of historical Sanborn Fire Insurance Maps included in **Appendix D** of the September 2003 Phase I ESA Update report; evidence of recognized environmental conditions, were observed abutting the Property to the south. Based on the findings of the Phase II ESA previously conducted at the property, referenced within this report, these facilities do not appear to pose a recognized environmental condition to the Property at this time or had impacted the Property at that time.

FEMA maps previously reviewed indicate that the Property appears to be located outside the 100 and 500-year zoned flood areas.

4.3.6 Review of Historic USGS Topographic Maps

No historic USGS topographical maps were reviewed during the preparation of this Phase I ESA Update.

4.4 Data Gaps

No data gaps were identified during the preparation of this Phase I ESA Update.

5.0 INFORMATION FROM SITE RECONNAISSANCE AND INTERVIEWS

5.1 General

5.1.1 On-Site Reconnaissance

Site Survey Checklist		
Item Description	Observed Or Evidence Of	Refer To
Stained/Distressed Vegetation/Soils	None	N/A
Water Bodies	None	N/A
Drainage Pathways/Erosion Plains	None	N/A
Railroads/Elect. Trans. Lines	None	N/A
Utilities/Drains/Septic Systems	None	N/A

Site Survey Checklist		
Item Description	Observed Or Evidence Of	Refer To
Foundations/Ruins	None	N/A
Equipment/Tankers/Spray Rigs	None	N/A
Smells/Foul Odors	None	N/A
Landfills/Dumping/Direct Burial	None	N/A
Surface Impoundments	None	N/A
Holding Ponds	None	N/A
Air Emissions	None	N/A
Waste Water Discharges	None	N/A
Industrial/Manufacturing Activities	None	N/A
Monitoring Wells/Remedial Activities	None	N/A
Leachate/Seeps	None	N/A
Chemical Spills/Releases	None	N/A
Groundwater Contamination	None	N/A
Surface Water Contamination	None	N/A
Oil or Gas Well Exploration	None	N/A
Refinery Activities	None	N/A
Farm Wastes/Manure Stockpiles	None	N/A
Prolonged Use of Pesticides/Herbicides	None	N/A
Run-Off from Off-Site Sources	None	N/A
Containers/Drums Stored On-Site	None	N/A
Visible Hazard Signs	None	N/A
Aboveground/Underground Storage Tanks	None	N/A
Stained/Distressed Vegetation/Soils	None	N/A

5.1.2 Adjoining Property Reconnaissance

Adjoining Property Checklist		
Item Description	Observed Or Evidence Of	Refer To
Stained/Distressed Vegetation/Soils	None	N/A
Railroads/Elect. Trans. Lines	None	N/A
Foundations/Ruins	None	N/A
Equipment/Tankers/Spray Rigs	None	N/A
Smells/Foul Odors	None	N/A
Landfills/Dumping/Direct Burial	None	N/A
Surface Impoundments	None	N/A
Holding Ponds	None	N/A
Air Emissions	None	N/A
Industrial/Manufacturing Activities	None	N/A
Monitoring Wells/Remedial Activities	None	N/A
Groundwater Contamination	None	N/A
Surface Water Contamination	None	N/A
Oil or Gas Well Exploration	None	N/A
Refinery Activities	None	N/A
Farm Wastes/Manure Stockpiles	None	N/A

Adjoining Property Checklist		
Item Description	Observed Or Evidence Of	Refer To
Prolonged Use of Pesticides/Herbicides	None	N/A
Run-Off from Off-Site Sources	None	N/A
Containers/Drums Stored On-Site	None	N/A
Visible Hazard Signs	None	N/A
Aboveground/Underground Storage Tanks	None	N/A

5.2 Interviews with Past and Present Owners and Occupants

5.2.1 Interviews with Past and Present Owners

No interviews were conducted during the preparation of this Phase I ESA Update.

5.2.2 Interview with Occupants

The Property is currently undeveloped.

5.2.3 Interviews with Owners or Occupants of Neighboring Properties

No interviews were conducted with the owners or occupants of neighboring properties during the preparation of this Phase I ESA Update.

5.3 Hazardous/Regulated Substance Containers and Unidentified Substance Containers

5.3.1 On-Site Reconnaissance

Observed Labeled Hazardous/Regulated Materials

None were observed.

Observed Bulk Containers/Drums

None were observed.

Storage, Disposal, and Transportation of Hazardous/Regulated Substances

None were observed.

5.3.2 Adjoining Property Reconnaissance

Observed Labeled Hazardous/Regulated Materials

None were observed.

Observed Bulk Containers/Drums

None were observed.

Observed Hazards Communications (i.e., Hazard Class Placards)

None were observed.

5.4 Storage Tanks

5.4.1 On-Site Reconnaissance

Observed Property AST/UST Systems and Pipelines

None were observed.

5.4.2 Adjoining Property Reconnaissance

ASTs and USTs Observed on Adjoining Properties

No ASTs were observed on immediately adjoining properties.

5.5 Indications of PCBs

5.5.1 On-Site Reconnaissance

Location and Condition of Observed Transformers

None were observed.

Other Suspect Electrical Equipment Which May Contain PCB Fluids

None were observed.

5.6 Indications of Hazardous/Regulated Waste Disposal

5.6.1 On-Site Reconnaissance

Hazardous/Regulated Waste Disposal

None were observed.

Observed Indications of any Landfill, Dumping, Disturbed Soils, or Direct Burial Activity

None were observed.

5.6.2 Adjoining Property Reconnaissance

Observed Indications of any Landfill, Dumping, Disturbed Soils, or Direct Burial Activity

None were observed.

5.7 Physical Setting Analysis

The regional characteristics including hydrogeologic and hydrology characteristics and leachate migration potential are discussed in Section 4.2 of this report.

5.8 Site Sketch

A site sketch is provided in Appendix A, Figure A-2.

6.0 FINDINGS AND CONCLUSIONS

Please refer to Executive Summary Section 1.4 for the summary of findings and conclusions.

7.0 SIGNATURES OF ENVIRONMENTAL PROFESSIONALS

The signatures of the person conducting the all appropriate inquires investigation and the environmental professional(s), as defined in §312.10 of 40 CFR 312, involved in the preparation and supervision of this report are presented on the title page at the front of this report. The supervisor of this report performed and developed the all appropriates inquiry in substantial conformance with the standard and practices set fourth in 40 CFR Part 312.

8.0 QUALIFICATIONS OF ENVIRONMENTAL PROFESSIONALS

The resumes of the environmental professionals involved in the preparation of this report are presented in **Appendix E**.

9.0 REFERENCES

9.1 Records of Communication (ROC)

The Property is currently vacant. Please refer to the Previous Phase I ESA Update's conducted at the Property included in **Appendix D**. No interviews were conducted during the preparation of this Phase I ESA Update.

9.2 Published References

United States Department of Agriculture (USDA), Soil Conservation Service, Soil Survey of Hillsborough County, Florida (issued May 1989).

EDR Database Search Report (Inquiry Number: 3363655.1s) dated July 10, 2012.

APPENDIX A
Topographic Map and Site Diagram

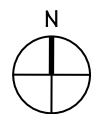


Figure A-1
 USGS Topographic Map
 Tampa, Florida
 Dated 1995

Not to Scale

Prepared By: GLE Associates, Inc.
 4300 W. Cypress Street, Suite 400
 Tampa, FL 33607 (813) 241-8350



Reed and Trio Parcels – Phase I Tampa, Florida	
Drawn JJR	Job No. 12000-12076
Checked PRB	Figure
Date 6/11/12	A-1



Approximate Property Boundary

Figure A-2
 Site Map
 Trio and Reed Parcels
 Tampa, Florida

Not to Scale

Prepared By: GLE Associates, Inc.
 4300 W. Cypress Street, Suite 400
 Tampa, FL 33607 (813) 241-8350



Central Park Village - Phase I Tampa, Florida	
Drawn CCW	Job # 12000-12076
Checked PRB	Figure A-2
Date 7/16/12	

APPENDIX B
Photographic Documentation



Photo B-1

Upper Photo: Reed Parcel (from southeast)

Lower Photo: Adjoining parcel to east
(across Blanche Armwood) – Reed

Photograph Date:
07/13/12

Prepared By: GLE Associates, Inc.
4200 W. Cypress Street, Suite 400
Tampa, Florida 33607
(813) 241-8350 fax: 241-8737



Central Park Village Reed and Tempo Parcels	
Drawn CCW	Job No. 12000-12076
Checked PRB	Figure B-1
Date 07/18/12	



Photo B-2

Upper Photo: Adjoining property to northeast – across Scott Street (Reed)
 Lower Photo: Adjoining property to north - across Scott Street (Reed)

Photograph Date:
 07/13/12

Prepared By: GLE Associates, Inc.
 4300 W. Cypress Street, Suite 400
 Tampa, Florida 33607
 (813) 241-8350 fax: 241-8737



Central Park Village Reed and Tempo Parcels	
Drawn CCW	Job No. 12000-12076
Checked PRB	Figure B-2
Date 07/18/12	



Photo B-3

Upper Photo: Adjoining parcel to north -
across Scott Street (Reed)

Lower Photo: Adjoining parcel to west/Ella
(Reed)

Photograph Date:
07/13/12

Prepared By: GLE Associates, Inc.
4200 W. Cypress Street, Suite 400
Tampa, Florida 33607
(813) 241-8350 fax: 241-8737



Central Park Village Reed and Tempo Parcels	
Drawn CCW	Job No. 12000-12076
Checked PRB	Figure B-3
Date 07/18/12	



Photo B-4

Upper Photo: Adjoining parcel to south – across Ray Charles (Reed)

Lower Photo: Trio parcel (from north)

Photograph Date:
07/13/12

Prepared By: GLE Associates, Inc.
4200 W. Cypress Street, Suite 400
Tampa, Florida 33607
(813) 241-8350 fax: 241-8737



Central Park Village
Reed and Tempo Parcels

Drawn CCW	Job No. 12000-12076
Checked PRB	Figure B-4
Date 07/18/12	



Photo B-5

Upper Photo: Adjoining parcel to north – across Ray Charles (Trio)

Lower Photo: Adjoining parcel to east – across Governor (Trio)

Photograph Date:
07/13/12

Prepared By: GLE Associates, Inc.
4300 W. Cypress Street, Suite 400
Tampa, Florida 33607
(813) 241-8350 fax: 241-8737



Central Park Village
Reed and Tempo Parcels

Drawn CCW	Job No. 12000-12076
Checked PRB	Figure B-5
Date 07/18/12	



Photo B-6

Upper Photo: Adjoining parcel to south – across East Harrison – (Trio)

Lower Photo: Adjoining parcel to west (Park) – across Central Avenue (Trio)

Photograph Date:
07/13/12

Prepared By: GLE Associates, Inc.
4300 W. Cypress Street, Suite 400
Tampa, Florida 33607
(813) 241-8350 fax: 241-8737



Central Park Village
Reed and Tempo Parcels

Drawn CCW	Job No. 12000-12076
Checked PRB	Figure B-6
Date 07/18/12	

APPENDIX C
Data Obtained from Environmental Regulatory
Agency Files

Central Park Village, Trio and Reed Parcels


North Governor Street and India Street

Tampa, FL 33602

Inquiry Number: 3363655.1s

July 10, 2012

The EDR Radius Map™ Report



440 Wheelers Farms Road
Milford, CT 06461
Toll Free: 800.352.0050
www.edrnet.com

TABLE OF CONTENTS

<u>SECTION</u>	<u>PAGE</u>
Executive Summary	ES1
Overview Map	2
Detail Map	3
Map Findings Summary	4
Map Findings	7
Orphan Summary	431
Government Records Searched/Data Currency Tracking	GR-1

GEOCHECK ADDENDUM

GeoCheck - Not Requested

Thank you for your business.
Please contact EDR at 1-800-352-0050
with any questions or comments.

Disclaimer - Copyright and Trademark Notice

This Report contains certain information obtained from a variety of public and other sources reasonably available to Environmental Data Resources, Inc. It cannot be concluded from this Report that coverage information for the target and surrounding properties does not exist from other sources. **NO WARRANTY EXPRESSED OR IMPLIED, IS MADE WHATSOEVER IN CONNECTION WITH THIS REPORT. ENVIRONMENTAL DATA RESOURCES, INC. SPECIFICALLY DISCLAIMS THE MAKING OF ANY SUCH WARRANTIES, INCLUDING WITHOUT LIMITATION, MERCHANTABILITY OR FITNESS FOR A PARTICULAR USE OR PURPOSE. ALL RISK IS ASSUMED BY THE USER. IN NO EVENT SHALL ENVIRONMENTAL DATA RESOURCES, INC. BE LIABLE TO ANYONE, WHETHER ARISING OUT OF ERRORS OR OMISSIONS, NEGLIGENCE, ACCIDENT OR ANY OTHER CAUSE, FOR ANY LOSS OF DAMAGE, INCLUDING, WITHOUT LIMITATION, SPECIAL, INCIDENTAL, CONSEQUENTIAL, OR EXEMPLARY DAMAGES. ANY LIABILITY ON THE PART OF ENVIRONMENTAL DATA RESOURCES, INC. IS STRICTLY LIMITED TO A REFUND OF THE AMOUNT PAID FOR THIS REPORT.** Purchaser accepts this Report "AS IS". Any analyses, estimates, ratings, environmental risk levels or risk codes provided in this Report are provided for illustrative purposes only, and are not intended to provide, nor should they be interpreted as providing any facts regarding, or prediction or forecast of, any environmental risk for any property. Only a Phase I Environmental Site Assessment performed by an environmental professional can provide information regarding the environmental risk for any property. Additionally, the information provided in this Report is not to be construed as legal advice.

Copyright 2012 by Environmental Data Resources, Inc. All rights reserved. Reproduction in any media or format, in whole or in part, of any report or map of Environmental Data Resources, Inc., or its affiliates, is prohibited without prior written permission.

EDR and its logos (including Sanborn and Sanborn Map) are trademarks of Environmental Data Resources, Inc. or its affiliates. All other trademarks used herein are the property of their respective owners.

EXECUTIVE SUMMARY

A search of available environmental records was conducted by Environmental Data Resources, Inc (EDR). The report was designed to assist parties seeking to meet the search requirements of EPA's Standards and Practices for All Appropriate Inquiries (40 CFR Part 312), the ASTM Standard Practice for Environmental Site Assessments (E 1527-05) or custom requirements developed for the evaluation of environmental risk associated with a parcel of real estate.

TARGET PROPERTY INFORMATION

ADDRESS

NORTH GOVERNOR STREET AND INDIA STREET
TAMPA, FL 33602

COORDINATES

Latitude (North):	27.9552000 - 27° 57' 18.72"
Longitude (West):	82.4538000 - 82° 27' 13.68"
Universal Transverse Mercator:	Zone 17
UTM X (Meters):	356988.2
UTM Y (Meters):	3092918.8
Elevation:	21 ft. above sea level

USGS TOPOGRAPHIC MAP ASSOCIATED WITH TARGET PROPERTY

Target Property Map:	27082-H4 TAMPA, FL
Most Recent Revision:	1995

AERIAL PHOTOGRAPHY IN THIS REPORT

Photo Year:	2010
Source:	USDA

TARGET PROPERTY SEARCH RESULTS

The target property was not listed in any of the databases searched by EDR.

DATABASES WITH NO MAPPED SITES

No mapped sites were found in EDR's search of available ("reasonably ascertainable ") government records either on the target property or within the search radius around the target property for the following databases:

STANDARD ENVIRONMENTAL RECORDS

Federal NPL site list

NPL..... National Priority List

EXECUTIVE SUMMARY

Proposed NPL..... Proposed National Priority List Sites
NPL LIENS..... Federal Superfund Liens

Federal Delisted NPL site list

Delisted NPL..... National Priority List Deletions

Federal CERCLIS list

FEDERAL FACILITY..... Federal Facility Site Information listing

Federal CERCLIS NFRAP site List

CERC-NFRAP..... CERCLIS No Further Remedial Action Planned

Federal RCRA CORRACTS facilities list

CORRACTS..... Corrective Action Report

Federal RCRA non-CORRACTS TSD facilities list

RCRA-TSDF..... RCRA - Treatment, Storage and Disposal

Federal RCRA generators list

RCRA-LQG..... RCRA - Large Quantity Generators

RCRA-SQG..... RCRA - Small Quantity Generators

Federal institutional controls / engineering controls registries

US ENG CONTROLS..... Engineering Controls Sites List

US INST CONTROL..... Sites with Institutional Controls

Federal ERNS list

ERNS..... Emergency Response Notification System

State- and tribal - equivalent CERCLIS

SHWS..... Florida's State-Funded Action Sites

State and tribal landfill and/or solid waste disposal site lists

SWF/LF..... Solid Waste Facility Database

State and tribal leaking storage tank lists

INDIAN LUST..... Leaking Underground Storage Tanks on Indian Land

State and tribal registered storage tank lists

INDIAN UST..... Underground Storage Tanks on Indian Land

FF TANKS..... Federal Facilities Listing

FEMA UST..... Underground Storage Tank Listing

State and tribal institutional control / engineering control registries

ENG CONTROLS..... Institutional Controls Registry

EXECUTIVE SUMMARY

State and tribal voluntary cleanup sites

INDIAN VCP..... Voluntary Cleanup Priority Listing

ADDITIONAL ENVIRONMENTAL RECORDS

Local Lists of Landfill / Solid Waste Disposal Sites

ODI..... Open Dump Inventory
DEBRIS REGION 9..... Torres Martinez Reservation Illegal Dump Site Locations
SWRCY..... Recycling Centers
INDIAN ODI..... Report on the Status of Open Dumps on Indian Lands

Local Lists of Hazardous waste / Contaminated Sites

US CDL..... Clandestine Drug Labs
PRIORITYCLEANERS..... Priority Ranking List
US HIST CDL..... National Clandestine Laboratory Register

Local Land Records

LIENS 2..... CERCLA Lien Information
LUCIS..... Land Use Control Information System

Records of Emergency Release Reports

HMIRS..... Hazardous Materials Information Reporting System
SPILLS..... Oil and Hazardous Materials Incidents

Other Ascertainable Records

DOT OPS..... Incident and Accident Data
DOD..... Department of Defense Sites
FUDS..... Formerly Used Defense Sites
CONSENT..... Superfund (CERCLA) Consent Decrees
ROD..... Records Of Decision
UMTRA..... Uranium Mill Tailings Sites
MINES..... Mines Master Index File
TRIS..... Toxic Chemical Release Inventory System
TSCA..... Toxic Substances Control Act
FTTS..... FIFRA/ TSCA Tracking System - FIFRA (Federal Insecticide, Fungicide, & Rodenticide Act)/TSCA (Toxic Substances Control Act)
HIST FTTS..... FIFRA/TSCA Tracking System Administrative Case Listing
SSTS..... Section 7 Tracking Systems
ICIS..... Integrated Compliance Information System
PADS..... PCB Activity Database System
MLTS..... Material Licensing Tracking System
RADINFO..... Radiation Information Database
FINDS..... Facility Index System/Facility Registry System
RAATS..... RCRA Administrative Action Tracking System
UIC..... Underground Injection Wells Database Listing
DRYCLEANERS..... Drycleaning Facilities
NPDES..... Wastewater Facility Regulation Database

EXECUTIVE SUMMARY

AIRS.....	Permitted Facilities Listing
TIER 2.....	Tier 2 Facility Listing
FL Cattle Dip. Vats.....	Cattle Dipping Vats
INDIAN RESERV.....	Indian Reservations
SCRD DRYCLEANERS.....	State Coalition for Remediation of Drycleaners Listing
2020 COR ACTION.....	2020 Corrective Action Program List
COAL ASH DOE.....	Sleam-Electric Plan Operation Data
FINANCIAL ASSURANCE.....	Financial Assurance Information Listing
US FIN ASSUR.....	Financial Assurance Information
COAL ASH EPA.....	Coal Combustion Residues Surface Impoundments List
PCB TRANSFORMER.....	PCB Transformer Registration Database
EPA WATCH LIST.....	EPA WATCH LIST

SURROUNDING SITES: SEARCH RESULTS

Surrounding sites were identified in the following databases.

Elevations have been determined from the USGS Digital Elevation Model and should be evaluated on a relative (not an absolute) basis. Relative elevation information between sites of close proximity should be field verified. Sites with an elevation equal to or higher than the target property have been differentiated below from sites with an elevation lower than the target property.

Page numbers and map identification numbers refer to the EDR Radius Map report where detailed data on individual sites can be reviewed.

Sites listed in ***bold italics*** are in multiple databases.

Unmappable (orphan) sites are not considered in the foregoing analysis.

STANDARD ENVIRONMENTAL RECORDS

Federal CERCLIS list

CERCLIS: The Comprehensive Environmental Response, Compensation and Liability Information System contains data on potentially hazardous waste sites that have been reported to the USEPA by states, municipalities, private companies and private persons, pursuant to Section 103 of the Comprehensive Environmental Response, Compensation and Liability Act (CERCLA). CERCLIS contains sites which are either proposed to or on the National Priorities List (NPL) and sites which are in the screening and assessment phase for possible inclusion on the NPL.

A review of the CERCLIS list, as provided by EDR, and dated 12/27/2011 has revealed that there is 1 CERCLIS site within approximately 0.5 miles of the target property.

<u>Lower Elevation</u>	<u>Address</u>	<u>Direction / Distance</u>	<u>Map ID</u>	<u>Page</u>
CHANNELSIDE DRIVE SPILL	ADAMO AND CHANNELSIDE DE	1/4 - 1/2 (0.410 mi.)	AK180	318

Federal RCRA generators list

RCRA-CESQG: RCRAInfo is EPA's comprehensive information system, providing access to data supporting the Resource Conservation and Recovery Act (RCRA) of 1976 and the Hazardous and Solid Waste Amendments (HSWA) of 1984. The database includes selective information on sites which generate, transport, store, treat and/or dispose of hazardous waste as defined by the Resource Conservation and Recovery Act (RCRA). Conditionally

EXECUTIVE SUMMARY

exempt small quantity generators (CESQGs) generate less than 100 kg of hazardous waste, or less than 1 kg of acutely hazardous waste per month.

A review of the RCRA-CESQG list, as provided by EDR, and dated 03/15/2012 has revealed that there are 5 RCRA-CESQG sites within approximately 0.25 miles of the target property.

<u>Equal/Higher Elevation</u>	<u>Address</u>	<u>Direction / Distance</u>	<u>Map ID</u>	<u>Page</u>
TOUCH OF CLASS	813 E HENDERSON AVE	NNE 1/8 - 1/4 (0.222 mi.)	Z119	111
HILLSBOROUGH COUNTY BOOKER WAS	1407 ESTELLE ST	NE 1/8 - 1/4 (0.224 mi.)	123	117
<u>Lower Elevation</u>	<u>Address</u>	<u>Direction / Distance</u>	<u>Map ID</u>	<u>Page</u>
THORNTON LABORATORIES INC	1145 E CASS ST	SSE 0 - 1/8 (0.067 mi.)	G35	24
FORMER MORGAN STREET JAIL	1301 N MORGAN ST	W 1/8 - 1/4 (0.165 mi.)	R76	59
USGSA	501 E POLK ST STE 600	SW 1/8 - 1/4 (0.234 mi.)	AB130	128

State and tribal leaking storage tank lists

LUST: The Leaking Underground Storage Tank Incident Reports contain an inventory of reported leaking underground storage tank incidents. The data come from the Department of Environmental Protection's PCTO1--Petroleum Contamination Detail Report.

A review of the LUST list, as provided by EDR, and dated 04/13/2012 has revealed that there are 54 LUST sites within approximately 0.5 miles of the target property.

<u>Equal/Higher Elevation</u>	<u>Address</u>	<u>Direction / Distance</u>	<u>Map ID</u>	<u>Page</u>
HOUSING OF ST LAURENCE PROPERT	715 E HENDERSON ST	N 1/8 - 1/4 (0.220 mi.)	AA117	106
Discharge Cleanup Status: NFA - NFA COMPLETE				
KWIK STOP	934 E HENDERSON AVE	NNE 1/4 - 1/2 (0.270 mi.)	153	170
Discharge Cleanup Status: ENTD - ELIGIBLE - NO TASK LEVEL DATA				
HILLSBOROUGH COMMUNITY COLLEGE	7TH AVE & NEBRASKA AVE	NNE 1/4 - 1/2 (0.288 mi.)	AG157	188
Discharge Cleanup Status: RAP - RAP ONGOING				
BP #429-SHAMIES	901 E 7TH AVE	NNE 1/4 - 1/2 (0.290 mi.)	AG158	192
Discharge Cleanup Status: RAP - RAP ONGOING				
STAR #1229	1802 N NEBRASKA AVE	NNE 1/4 - 1/2 (0.303 mi.)	AG159	199
Discharge Cleanup Status: RAP - RAP ONGOING				
GIGLIO PROPERTY	2007 NEBRASKA AVE	NNE 1/4 - 1/2 (0.394 mi.)	AL176	298
Discharge Cleanup Status: NREQ - CLEANUP NOT REQUIRED				
SILVER DOLLAR TAVERN	411 E PALM	NNW 1/4 - 1/2 (0.412 mi.)	181	319
Discharge Cleanup Status: NREQ - CLEANUP NOT REQUIRED				
TORRES TRANSMISSIONS	2002 N NEBRASKA AVE	NNE 1/4 - 1/2 (0.426 mi.)	AL183	336
Discharge Cleanup Status: PNTD - PARTIAL ELIGIBILITY - NO TASK LEVEL DATA				
TAMPA ELECTRIC CO-TECO DATA CE	1898 NUCCIO PKY	NE 1/4 - 1/2 (0.460 mi.)	190	371
Discharge Cleanup Status: SA - SA ONGOING				
SEABOARD SYSTEM RAILROAD INC	50TH ST & END OF UCETA	NNE 1/4 - 1/2 (0.495 mi.)	199	408
Discharge Cleanup Status: NFA - NFA COMPLETE				
<u>Lower Elevation</u>	<u>Address</u>	<u>Direction / Distance</u>	<u>Map ID</u>	<u>Page</u>
TAMPA ELECTRIC CO-CASS ST	1214 E CASS ST	SE 0 - 1/8 (0.058 mi.)	D25	18
Discharge Cleanup Status: SRCR - SRCR COMPLETE				

EXECUTIVE SUMMARY

<u>Lower Elevation</u>	<u>Address</u>	<u>Direction / Distance</u>	<u>Map ID</u>	<u>Page</u>
BAZARTE RENE Discharge Cleanup Status: RA - RA ONGOING	801 E SCOTT ST	WNW 0 - 1/8 (0.074 mi.)	C45	31
AIR DROME TIRE Discharge Cleanup Status: ENTD - ELIGIBLE - NO TASK LEVEL DATA	612 E CASS ST	SW 1/8 - 1/4 (0.151 mi.)	O66	46
HILLSBOROUGH CNTY-MORGAN ST JA Discharge Cleanup Status: VCCR - VERIFIED CONTAMINATION, CLEANUP REQUIRED	1301 N MORGAN ST	W 1/8 - 1/4 (0.165 mi.)	R75	52
HILLSBOROUGH CNTY-JAIL SYSTEM Discharge Cleanup Status: ENTD - ELIGIBLE - NO TASK LEVEL DATA	1308 N MORGAN ST	W 1/8 - 1/4 (0.166 mi.)	Q77	60
ICE HOUSE Discharge Cleanup Status: RA - RA ONGOING	818 ZACK ST	S 1/8 - 1/4 (0.169 mi.)	S79	64
CSX TRANSPORTATION-UNION STATI Discharge Cleanup Status: NFA - NFA COMPLETE	601 NEBRASKA AVE	SSE 1/8 - 1/4 (0.170 mi.)	T80	67
CASTELLANO PROPERTY Discharge Cleanup Status: ENTD - ELIGIBLE - NO TASK LEVEL DATA	505 TYLER ST	WSW 1/8 - 1/4 (0.191 mi.)	U89	86
ST PAUL AME CHURCH Discharge Cleanup Status: NFA - NFA COMPLETE	506 E HARRISON ST	WSW 1/8 - 1/4 (0.193 mi.)	U90	92
PIONEER AUTO SERVICE CENTER IN Discharge Cleanup Status: SA - SA ONGOING	1004 N FLORIDA AVE	WSW 1/8 - 1/4 (0.250 mi.)	AD147	139
METHODIST PLACE Discharge Cleanup Status: PNTD - PARTIAL ELIGIBILITY - NO TASK LEVEL DATA	400 E HARRISON ST	WSW 1/8 - 1/4 (0.250 mi.)	AD149	146
PORTER PROPERTY Discharge Cleanup Status: ENTD - ELIGIBLE - NO TASK LEVEL DATA	1201 N TAMPA ST	W 1/4 - 1/2 (0.253 mi.)	150	149
TELANDER'S STATION Discharge Cleanup Status: ENTD - ELIGIBLE - NO TASK LEVEL DATA	1112 N FLORIDA AVE	WSW 1/4 - 1/2 (0.255 mi.)	AD151	152
FLORIDAN HOTEL Discharge Cleanup Status: SA - SA ONGOING	905 N FLORIDA AVE	SW 1/4 - 1/2 (0.257 mi.)	AF152	165
KAUFFMAN TIRE SERVICE OF GA IN Discharge Cleanup Status: NFA - NFA COMPLETE	601 N MORGAN ST	SSW 1/4 - 1/2 (0.275 mi.)	154	177
FIVE STAR TOURS Discharge Cleanup Status: ENTD - ELIGIBLE - NO TASK LEVEL DATA	1211 E MADISON ST	SE 1/4 - 1/2 (0.286 mi.)	AE156	183
FIRESTONE #1889-004146 Discharge Cleanup Status: RAP - RAP ONGOING	900 E KENNEDY BLVD	S 1/4 - 1/2 (0.315 mi.)	160	204
LIVINGSTONS BUSINESS FURNITURE Discharge Cleanup Status: NREQ - CLEANUP NOT REQUIRED Discharge Cleanup Status: NFA - NFA COMPLETE	1123 E TWIGGS ST	ESE 1/4 - 1/2 (0.327 mi.)	AH161	208
HILLSBOROUGH CNTY-FLEET MGMT # Discharge Cleanup Status: NREQ - CLEANUP NOT REQUIRED	311 N NEBRASKA AVE	SSE 1/4 - 1/2 (0.334 mi.)	AI162	214
TAMPA CITY-DPW STORE Discharge Cleanup Status: NREQ - CLEANUP NOT REQUIRED Discharge Cleanup Status: ENTD - ELIGIBLE - NO TASK LEVEL DATA <i>*Additional key fields are available in the Map Findings section</i>	612 N 12TH ST	ESE 1/4 - 1/2 (0.339 mi.)	AH165	222
TAMPA CITY-ROYAL ST PARKING LO Discharge Cleanup Status: SA - SA ONGOING	ROYAL ST & TAMPA ST	WSW 1/4 - 1/2 (0.342 mi.)	166	241
TAMPA CITY-12TH ST MAINT YD AK Discharge Cleanup Status: VCCR - VERIFIED CONTAMINATION, CLEANUP REQUIRED Discharge Cleanup Status: VCCR - VERIFIED CONTAMINATION, CLEANUP REQUIRED	616 N 12TH ST (AT RAYMO	ESE 1/4 - 1/2 (0.346 mi.)	AH167	247
TYRESOLER OF TAMPA INC Discharge Cleanup Status: SRCR - SRCR COMPLETE	1127 E TWIGGS ST	ESE 1/4 - 1/2 (0.349 mi.)	AH168	254

EXECUTIVE SUMMARY

<u>Lower Elevation</u>	<u>Address</u>	<u>Direction / Distance</u>	<u>Map ID</u>	<u>Page</u>
DOMINOS PIZZA Discharge Cleanup Status: SA - SA ONGOING	1005 N TAMPA ST	WSW 1/4 - 1/2 (0.359 mi.)	169	257
TAMPA CITY-POLICE DEPT Discharge Cleanup Status: ENTD - ELIGIBLE - NO TASK LEVEL DATA Discharge Cleanup Status: ENTD - ELIGIBLE - NO TASK LEVEL DATA	1710 N TAMPA ST	WNW 1/4 - 1/2 (0.373 mi.)	AJ171	269
COURTHOUSE SQUARE PARK Discharge Cleanup Status: RA - RA ONGOING	600 E KENNEDY BLVD	SSW 1/4 - 1/2 (0.373 mi.)	172	288
ALLEY & ALLEY CHARTERED Discharge Cleanup Status: NFA - NFA COMPLETE	205 N BRUSH ST	SSE 1/4 - 1/2 (0.374 mi.)	AI173	293
TAMPA ELECTRIC CO-TECO PLAZA Discharge Cleanup Status: SRCR - SRCR COMPLETE	700 N TAMPA ST	SW 1/4 - 1/2 (0.403 mi.)	177	305
SCAGLIONE PROPERTY-ESTUARY SUB Discharge Cleanup Status: ENTD - ELIGIBLE - NO TASK LEVEL DATA	704 N 13TH ST	E 1/4 - 1/2 (0.406 mi.)	179	311
BP-METRO #142 Discharge Cleanup Status: RAP - RAP ONGOING	1239 E KENNEDY BLVD	SE 1/4 - 1/2 (0.418 mi.)	182	323
LAND TRUST #1 Discharge Cleanup Status: ENTD - ELIGIBLE - NO TASK LEVEL DATA	401-405 E KENNEDY BLVD	SSW 1/4 - 1/2 (0.427 mi.)	184	342
TAMPA CITY-DPW FLEET MAINT-DIV Discharge Cleanup Status: SA - SA ONGOING	310 N MARION ST	SSW 1/4 - 1/2 (0.442 mi.)	AM185	348
215 NORTH 11TH ST PROPERTY Discharge Cleanup Status: VCCR - VERIFIED CONTAMINATION, CLEANUP REQUIRED	215 N 11 ST	SE 1/4 - 1/2 (0.444 mi.)	AN186	354
SEABOARD COLD STORAGE Discharge Cleanup Status: NFA - NFA COMPLETE	101 N BRUSH ST	SSE 1/4 - 1/2 (0.451 mi.)	187	358
VENTO OIL CO Discharge Cleanup Status: NFA - NFA COMPLETE	207 N 11TH ST	SE 1/4 - 1/2 (0.451 mi.)	AN188	363
BIRDWELL EQUIPMENT CO Discharge Cleanup Status: SRCR - SRCR COMPLETE	202 N 11TH ST	SE 1/4 - 1/2 (0.453 mi.)	AN189	366
FORMER FL BREWERY SITE Discharge Cleanup Status: ENTD - ELIGIBLE - NO TASK LEVEL DATA	1211 6TH AVE	ENE 1/4 - 1/2 (0.463 mi.)	191	378
SEL MADURO FL INC Discharge Cleanup Status: NFA - NFA COMPLETE	401 N 13TH ST	ESE 1/4 - 1/2 (0.468 mi.)	AO192	381
CON AGRA INC Discharge Cleanup Status: NREQ - CLEANUP NOT REQUIRED	110 S NEBRASKA AVE	SSE 1/4 - 1/2 (0.469 mi.)	193	386
WARE DEVELOPMENTS Discharge Cleanup Status: SRCR - SRCR COMPLETE	KENNEDY BLVD & 13TH ST	ESE 1/4 - 1/2 (0.470 mi.)	AO194	391
SOUTHEAST FINANCIAL CENTER Discharge Cleanup Status: NFA - NFA COMPLETE	401 E JACKSON ST	SSW 1/4 - 1/2 (0.476 mi.)	AM195	398
TAMPA DOWNTOWN INVEST LTD PROP Discharge Cleanup Status: NFA - NFA COMPLETE	CITY BLK WASHINGTON N M	S 1/4 - 1/2 (0.487 mi.)	196	401
DETSKO TERMINACS INC Discharge Cleanup Status: NFA - NFA COMPLETE	739 N 14TH ST	E 1/4 - 1/2 (0.488 mi.)	AP197	403
PARK TOWER Discharge Cleanup Status: NREQ - CLEANUP NOT REQUIRED	400 N TAMPA ST	SSW 1/4 - 1/2 (0.499 mi.)	201	419

EXECUTIVE SUMMARY

LAST: A statewide listing of leaking aboveground storage tank site locations.

A review of the LAST list, as provided by EDR, and dated 05/07/2012 has revealed that there are 3 LAST sites within approximately 0.5 miles of the target property.

<u>Lower Elevation</u>	<u>Address</u>	<u>Direction / Distance</u>	<u>Map ID</u>	<u>Page</u>
HILLSBOROUGH CNTY-MORGAN ST JA	1301 N MORGAN ST	W 1/8 - 1/4 (0.165 mi.)	R75	52
METHODIST PLACE	400 E HARRISON ST	WSW 1/8 - 1/4 (0.250 mi.)	AD149	146
J H WILLIAMS OIL CO INC-MAIN B	1237 E TWIGGS ST	ESE 1/4 - 1/2 (0.391 mi.)	175	297

State and tribal registered storage tank lists

UST: The Underground Storage Tank database contains registered USTs. Shortly after the September 11 event, the DEP was instructed to remove the detail about some of the storage tank facilities in the state from their reports. Federal-owned facilities and bulk storage facilities are included in that set.

A review of the UST list, as provided by EDR, and dated 04/13/2012 has revealed that there are 21 UST sites within approximately 0.25 miles of the target property.

<u>Equal/Higher Elevation</u>	<u>Address</u>	<u>Direction / Distance</u>	<u>Map ID</u>	<u>Page</u>
HOUSING OF ST LAURENCE PROPERT	715 E HENDERSON ST	N 1/8 - 1/4 (0.220 mi.)	AA117	106

<u>Lower Elevation</u>	<u>Address</u>	<u>Direction / Distance</u>	<u>Map ID</u>	<u>Page</u>
TAMPA ELECTRIC CO-CASS ST	1214 E CASS ST	SE 0 - 1/8 (0.058 mi.)	D25	18
HENDERSON PROPERTY	1111 E CASS ST	S 0 - 1/8 (0.070 mi.)	G38	27
BAZARTE RENE	801 E SCOTT ST	WNW 0 - 1/8 (0.074 mi.)	C45	31
CONNER PROPERTIES SERVICE STAT	715 E CASS ST	SW 0 - 1/8 (0.102 mi.)	K55	40
TAMPA CITY	MARION ST RENOVATION	SW 1/8 - 1/4 (0.137 mi.)	J61	44
AIR DROME TIRE	612 E CASS ST	SW 1/8 - 1/4 (0.151 mi.)	O66	46
HILLSBOROUGH CNTY-MORGAN ST JA	1301 N MORGAN ST	W 1/8 - 1/4 (0.165 mi.)	R75	52
HILLSBOROUGH CNTY-JAIL SYSTEM	1308 N MORGAN ST	W 1/8 - 1/4 (0.166 mi.)	Q77	60
ICE HOUSE	818 ZACK ST	S 1/8 - 1/4 (0.169 mi.)	S79	64
CSX TRANSPORTATION-UNION STATI	601 NEBRASKA AVE	SSE 1/8 - 1/4 (0.170 mi.)	T80	67
TAMPA CITY-FIRE RESCUE #1	808 E ZACK ST	S 1/8 - 1/4 (0.176 mi.)	S84	72
GREYHOUND LINES INC #471504	610 E POLK ST	SW 1/8 - 1/4 (0.179 mi.)	N86	80
CASTELLANO PROPERTY	505 TYLER ST	WSW 1/8 - 1/4 (0.191 mi.)	U89	86
ST PAUL AME CHURCH	506 E HARRISON ST	WSW 1/8 - 1/4 (0.193 mi.)	U90	92
TAMPA CITY-ADMIN SRVCS	720 E ZACK ST	SSW 1/8 - 1/4 (0.199 mi.)	N97	97
VERIZON FL INC-MAIN FLEET	PIERCE ST & ZACK ST	SSW 1/8 - 1/4 (0.205 mi.)	W102	99
GASPAR PROPERTIES-COMMERCIAL P	1029 E TWIGGS ST	SE 1/8 - 1/4 (0.222 mi.)	V120	114
VERIZON FL-TAMPA EAX	610 E ZACK ST	SSW 1/8 - 1/4 (0.227 mi.)	W125	119
HILLSBOROUGH CNTY-COURTHOUSE N	801 TWIGGS ST E	S 1/8 - 1/4 (0.236 mi.)	AC131	131
PIONEER AUTO SERVICE CENTER IN	1004 N FLORIDA AVE	WSW 1/8 - 1/4 (0.250 mi.)	AD147	139

AST: Shortly after the Sept 11 event, the DEP was instructed to remove the detail about some of the storage tank facilities in the state from their reports. Federal-owned facilities and bulk storage facilities are included in that set.

A review of the AST list, as provided by EDR, and dated 04/13/2012 has revealed that there are 7 AST sites within approximately 0.25 miles of the target property.

EXECUTIVE SUMMARY

<u>Equal/Higher Elevation</u>	<u>Address</u>	<u>Direction / Distance</u>	<u>Map ID</u>	<u>Page</u>
GTE FEDERAL CREDIT UNION HDQTR	711 E HENDERSON AVE	N 1/8 - 1/4 (0.220 mi.)	AA115	104

<u>Lower Elevation</u>	<u>Address</u>	<u>Direction / Distance</u>	<u>Map ID</u>	<u>Page</u>
HILLSBOROUGH CNTY-MORGAN ST JA	1301 N MORGAN ST	W 1/8 - 1/4 (0.165 mi.)	R75	52
TAMPA CITY-FIRE RESCUE #1	808 E ZACK ST	S 1/8 - 1/4 (0.176 mi.)	S84	72
VERIZON FL-TAMPA EAX	610 E ZACK ST	SSW 1/8 - 1/4 (0.227 mi.)	W125	119
HILLSBOROUGH CNTY-EDGEComb BLD	800 TWIGGS ST	S 1/8 - 1/4 (0.230 mi.)	AC127	127
HILLSBOROUGH CNTY-COURTHOUSE N	801 TWIGGS ST E	S 1/8 - 1/4 (0.236 mi.)	AC131	131
METHODIST PLACE	400 E HARRISON ST	WSW 1/8 - 1/4 (0.250 mi.)	AD148	145

State and tribal institutional control / engineering control registries

INST CONTROL: The registry is a database of all contaminated sites in the state of Florida which are subject to institutional and engineering controls.

A review of the INST CONTROL list, as provided by EDR, and dated 05/09/2012 has revealed that there is 1 INST CONTROL site within approximately 0.5 miles of the target property.

<u>Lower Elevation</u>	<u>Address</u>	<u>Direction / Distance</u>	<u>Map ID</u>	<u>Page</u>
SEAPORT TOWN CENTER/12TH STREE	616 NORTH 12TH STREET	ESE 1/4 - 1/2 (0.337 mi.)	AH164	221

State and tribal voluntary cleanup sites

VCP: The Florida Voluntary Cleanup Program database.

A review of the VCP list, as provided by EDR, and dated 03/01/2012 has revealed that there are 3 VCP sites within approximately 0.5 miles of the target property.

<u>Lower Elevation</u>	<u>Address</u>	<u>Direction / Distance</u>	<u>Map ID</u>	<u>Page</u>
SEAPORT TOWN CENTER/12TH STREE	616 NORTH 12TH STREET	ESE 1/4 - 1/2 (0.337 mi.)	AH164	221
PEOPLES GAS SYSTEM, INC.	1200 NORTH 13TH ST.	E 1/4 - 1/2 (0.404 mi.)	AK178	310
DETSCO	739 N. 14 STREET	E 1/4 - 1/2 (0.488 mi.)	AP198	408

State and tribal Brownfields sites

BROWNFIELDS: Brownfield Areas.

A review of the BROWNFIELDS list, as provided by EDR, and dated 04/09/2012 has revealed that there are 5 BROWNFIELDS sites within approximately 0.5 miles of the target property.

<u>Equal/Higher Elevation</u>	<u>Address</u>	<u>Direction / Distance</u>	<u>Map ID</u>	<u>Page</u>
NORTH YBOR CHANNEL BROWNFIELD		E 1/4 - 1/2 (0.417 mi.)	0	7
CENTRAL PARK VILLAGE BROWNFIEL		0 - 1/8 (0.000 mi.)	0	8
GRAND CENTRAL AT KENNEDY PROPE		SE 1/4 - 1/2 (0.281 mi.)	0	9
12TH STREET OPERATIONS YARD		E 1/8 - 1/4 (0.234 mi.)	0	10
<u>Lower Elevation</u>	<u>Address</u>	<u>Direction / Distance</u>	<u>Map ID</u>	<u>Page</u>
TAMPA PORT AUTHORITY	1101 CHANNELSIDE DRIVE	SE 1/4 - 1/2 (0.497 mi.)	200	412

EXECUTIVE SUMMARY

ADDITIONAL ENVIRONMENTAL RECORDS

Local Brownfield lists

US BROWNFIELDS: The EPA's listing of Brownfields properties from the Cleanups in My Community program, which provides information on Brownfields properties for which information is reported back to EPA, as well as areas served by Brownfields grant programs.

A review of the US BROWNFIELDS list, as provided by EDR, and dated 06/27/2011 has revealed that there are 2 US BROWNFIELDS sites within approximately 0.5 miles of the target property.

<u>Lower Elevation</u>	<u>Address</u>	<u>Direction / Distance</u>	<u>Map ID</u>	<u>Page</u>
12TH STREET MAINTENANCE YARD P	616 N. 12TH STREET	ESE 1/4 - 1/2 (0.337 mi.)	AH163	218
FORMER TAMPA POLICE STATION	1710 N. TAMPA STREET	WNW 1/4 - 1/2 (0.373 mi.)	AJ170	268

Local Lists of Hazardous waste / Contaminated Sites

FI Sites: This summary status report is a compilation and revision of other existing lists. It was developed from a number of lists including the Eckhardt list, the Moffit list, the EPA Hazardous Waste Sites list, EPA's Emergency and Remedial Response Information System list (RCRA Section 3012), and existing department lists such as the Obsolete Uncontrolled Hazardous Waste Sites list. The purpose of this list is to track the progress of activities within and outside the department as they relate to the listed sites. It is not a list of uncontrolled sites or sources causing environmental contamination. The Sites List comes from the Department of Environmental Protection.

A review of the FI Sites list, as provided by EDR, and dated 12/31/1989 has revealed that there are 2 FI Sites sites within approximately 1 mile of the target property.

<u>Lower Elevation</u>	<u>Address</u>	<u>Direction / Distance</u>	<u>Map ID</u>	<u>Page</u>
PEOPLES GAS SYSTEM, INC.	1200 NORTH 13TH ST.	E 1/4 - 1/2 (0.404 mi.)	AK178	310
DEVOE & RAYNOLDS COMPANY AKA G	1010-26 NORTH 19TH STRE	E 1/2 - 1 (0.864 mi.)	202	429

Other Ascertainable Records

RCRA-NonGen: RCRAInfo is EPA's comprehensive information system, providing access to data supporting the Resource Conservation and Recovery Act (RCRA) of 1976 and the Hazardous and Solid Waste Amendments (HSWA) of 1984. The database includes selective information on sites which generate, transport, store, treat and/or dispose of hazardous waste as defined by the Resource Conservation and Recovery Act (RCRA). Non-Generators do not presently generate hazardous waste.

A review of the RCRA-NonGen list, as provided by EDR, and dated 03/15/2012 has revealed that there are 3 RCRA-NonGen sites within approximately 0.25 miles of the target property.

<u>Lower Elevation</u>	<u>Address</u>	<u>Direction / Distance</u>	<u>Map ID</u>	<u>Page</u>
CASS ST INVESTORS SITE	725 W CASS ST	SW 0 - 1/8 (0.092 mi.)	K51	37
VERIZON FLORIDA INC PIERCE ST	CORNER OF PIERCE AND ZA	SSW 1/8 - 1/4 (0.182 mi.)	N87	84
SEABOARD PARTS DISTRIBUTOR	1105 E TWIGGS ST	ESE 1/8 - 1/4 (0.248 mi.)	AE136	134

EXECUTIVE SUMMARY

DEDB: Ethylene dibromide (EDB), a soil fumigant, that has been detected in drinking water wells. The amount found exceeds the maximum contaminant level as stated in Chapter 62-550 or 520. It is a potential threat to public health when present in drinking water.

A review of the DEDB list, as provided by EDR, and dated 04/24/2012 has revealed that there is 1 DEDB site within approximately 0.5 miles of the target property.

<u>Lower Elevation</u>	<u>Address</u>	<u>Direction / Distance</u>	<u>Map ID</u>	<u>Page</u>
Not reported	1105 EAST KENNEDY BLVD.	SSE 1/4 - 1/2 (0.283 mi.)	155	181

EDR PROPRIETARY RECORDS

EDR Proprietary Records

Manufactured Gas Plants: The EDR Proprietary Manufactured Gas Plant Database includes records of coal gas plants (manufactured gas plants) compiled by EDR's researchers. Manufactured gas sites were used in the United States from the 1800's to 1950's to produce a gas that could be distributed and used as fuel. These plants used whale oil, rosin, coal, or a mixture of coal, oil, and water that also produced a significant amount of waste. Many of the byproducts of the gas production, such as coal tar (oily waste containing volatile and non-volatile chemicals), sludges, oils and other compounds are potentially hazardous to human health and the environment. The byproduct from this process was frequently disposed of directly at the plant site and can remain or spread slowly, serving as a continuous source of soil and groundwater contamination.

A review of the Manufactured Gas Plants list, as provided by EDR, has revealed that there is 1 Manufactured Gas Plants site within approximately 1 mile of the target property.

<u>Lower Elevation</u>	<u>Address</u>	<u>Direction / Distance</u>	<u>Map ID</u>	<u>Page</u>
PEOPLES GAS SYSTEM	1200 NORTH 13TH STREET	E 1/4 - 1/2 (0.391 mi.)	AK174	297

EDR Historical Auto Stations: EDR has searched selected national collections of business directories and has collected listings of potential gas station/filling station/service station sites that were available to EDR researchers. EDR's review was limited to those categories of sources that might, in EDR's opinion, include gas station/filling station/service station establishments. The categories reviewed included, but were not limited to gas, gas station, gasoline station, filling station, auto, automobile repair, auto service station, service station, etc.

A review of the EDR Historical Auto Stations list, as provided by EDR, has revealed that there are 67 EDR Historical Auto Stations sites within approximately 0.25 miles of the target property.

<u>Equal/Higher Elevation</u>	<u>Address</u>	<u>Direction / Distance</u>	<u>Map ID</u>	<u>Page</u>
MC KINNEY LEROY	1102 E SCOTT	N 0 - 1/8 (0.002 mi.)	B7	13
BREWINGTON AUTO SERVICE	900 E SCOTT ST	NW 0 - 1/8 (0.030 mi.)	C15	15
MOXLEY WM	1311 ORANGE	W 0 - 1/8 (0.033 mi.)	19	16
GREEN TOP SERVICE STATION	1224 CENTRAL AV	NW 0 - 1/8 (0.049 mi.)	C21	16
SMITH LEE N	803 HENDERSON AVE	NNE 1/8 - 1/4 (0.219 mi.)	Z113	103
CORTINA SERVICE STATION	715 E HENDERSON AVE	N 1/8 - 1/4 (0.220 mi.)	AA116	105
DABNEY S RED AUTO PAINT SHOP	807 E HENDERSON AVE	NNE 1/8 - 1/4 (0.222 mi.)	Z118	111
LAURENCE AUTO SERVICE	718 E HENDERSON AVE	N 1/8 - 1/4 (0.223 mi.)	Z121	116
<u>Lower Elevation</u>	<u>Address</u>	<u>Direction / Distance</u>	<u>Map ID</u>	<u>Page</u>
ELECTRICAL REPAIR CO	1228 E CASS ST	SE 0 - 1/8 (0.057 mi.)	D22	17

EXECUTIVE SUMMARY

Lower Elevation	Address	Direction / Distance	Map ID	Page
VIA S CYCLE SERVICE	1236 E CASS ST	SE 0 - 1/8 (0.058 mi.)	D23	17
MANDESE S JOHNNIE SERVICE INC	1214 E CASS ST	SE 0 - 1/8 (0.058 mi.)	D24	17
STANDARD SERVICE STATION	1011 NEBRASKA	ESE 0 - 1/8 (0.058 mi.)	E26	21
FREER HAROLD E	1011 NEBRASKA AVE	ESE 0 - 1/8 (0.058 mi.)	E27	21
PIERCE & PERGUSON	1115 NEBRASKA AVE	ESE 0 - 1/8 (0.059 mi.)	E28	22
INGRAM JAS	1113 NEBRASKA AVE	ESE 0 - 1/8 (0.059 mi.)	E29	22
MANDESE JOHNNIE SERVICE	1214 E CASS	SSE 0 - 1/8 (0.061 mi.)	D32	23
BOWEN S AUTO BEAUTY SHOP	1155 E CASS ST	SSE 0 - 1/8 (0.066 mi.)	G33	23
PRESTON LEONARD	911 NEBRASKA AV	SE 0 - 1/8 (0.066 mi.)	D34	23
PUPELLO S AUTO SERVICE	1155 E CASS	SSE 0 - 1/8 (0.068 mi.)	G36	26
AUTOMOTIVE AIR CONDITIONING IN	1111 E CASS ST	S 0 - 1/8 (0.070 mi.)	G39	29
NELSON S AUTO SERVICE	1018 E CASS ST	S 0 - 1/8 (0.072 mi.)	I42	30
SCHULSTAD RAMBLER CO	1111 E CASS	S 0 - 1/8 (0.072 mi.)	G43	30
E & R AMERICAN SERVICE	801 E SCOTT ST	WNW 0 - 1/8 (0.074 mi.)	C44	31
JOHNNY S BODY SHOP	1016 E CASS	SSW 0 - 1/8 (0.075 mi.)	I46	36
NELSON S AUTO SERVICE	1018 E CASS	SSW 0 - 1/8 (0.075 mi.)	I47	36
FALKNER R MARSHALL	1009 PIERCE	WSW 0 - 1/8 (0.084 mi.)	J48	36
C & C CITIES SERVICE STATION	715 E CASS	SW 0 - 1/8 (0.094 mi.)	K53	39
C & C CITIES SERVICE STATION	715 E CASS ST	SW 0 - 1/8 (0.102 mi.)	K54	40
BILT RITE CLUTCH SHOP INC	842 E ZACK	S 1/8 - 1/4 (0.153 mi.)	M67	50
BILT RITE CLUTCH SHOP	842-44 E ZACK	S 1/8 - 1/4 (0.153 mi.)	M68	50
B & M GARAGE	911 MORGAN	SW 1/8 - 1/4 (0.153 mi.)	O69	50
JOHNNY S BODY SHOP	906 MORGAN	SW 1/8 - 1/4 (0.154 mi.)	O70	50
HALLS S GARAGE,	602 CASS	SW 1/8 - 1/4 (0.154 mi.)	O71	51
TURNER GEO W	1411 MORGAN	WNW 1/8 - 1/4 (0.167 mi.)	Q78	64
SUNLIGHT GARAGE	950 TWIGGS	SSE 1/8 - 1/4 (0.176 mi.)	T82	71
DE SOTO AUTO SERVICE	605 POLK	SW 1/8 - 1/4 (0.186 mi.)	N88	86
CHAPPELL WM H	1013 TWIGGS	SE 1/8 - 1/4 (0.193 mi.)	V91	95
COX AUTO ELECTRIC SERVICE	507 E HARRISON	WSW 1/8 - 1/4 (0.194 mi.)	U93	96
DERISO BOB SERVICE INE	1010 MARION	WSW 1/8 - 1/4 (0.195 mi.)	U94	96
WEGMAN WM J	1005 MARION	WSW 1/8 - 1/4 (0.195 mi.)	U95	96
BRERETON ROBT J	501 E HARRISON	WSW 1/8 - 1/4 (0.197 mi.)	U96	97
JOHNNY S SERVICE STATION	512 E CASS ST	SW 1/8 - 1/4 (0.201 mi.)	O98	98
COLE ROY J	512 E CASS	SW 1/8 - 1/4 (0.201 mi.)	O99	98
CASS STREET GARAGE	506 CASS	SW 1/8 - 1/4 (0.205 mi.)	U101	99
PANAMA SALES CO	504 CASS	SW 1/8 - 1/4 (0.206 mi.)	U103	100
SEMINOLE GARAGE	504-06 CASS	SW 1/8 - 1/4 (0.206 mi.)	U104	101
DIXIE AUTOMOBILE SUPPLY CO	502 CASS	SW 1/8 - 1/4 (0.207 mi.)	U105	101
CAMPBELL JAS	900 E SCOTT	ENE 1/8 - 1/4 (0.209 mi.)	X106	101
BUGGS FLETCHER	900-02 E SCOTT	ENE 1/8 - 1/4 (0.209 mi.)	X107	102
LEONARD S GARAGE	1407-11 MARION	WNW 1/8 - 1/4 (0.212 mi.)	Q108	102
BAY CITY GARAGE	1407 MARION	WNW 1/8 - 1/4 (0.212 mi.)	Q109	102
GRAY ACEY M	1409-11 MARION	WNW 1/8 - 1/4 (0.212 mi.)	Q110	102
WILLIAMS SERVICE STATION	626 ZACK	SSW 1/8 - 1/4 (0.223 mi.)	W122	117
KINNEYS BODY CO	622-24 ZACK	SSW 1/8 - 1/4 (0.225 mi.)	W124	119
AIRDROME PARIK INC	801 MARION	SW 1/8 - 1/4 (0.232 mi.)	AB129	128
MOODY B J	414 E HARRISON	WSW 1/8 - 1/4 (0.243 mi.)	AD132	133
PLATT AUTO SAFETY SERVICE	415 E HARRISON	WSW 1/8 - 1/4 (0.243 mi.)	AD133	134
AUTOMOTIVE SERVICE CENTER	409 E HARRISON	WSW 1/8 - 1/4 (0.246 mi.)	AD134	134
MILLER E H	407 E HARRISON	WSW 1/8 - 1/4 (0.247 mi.)	AD135	134
FRANK & WILLLO RIADIATOR AND B	613-15 PIERCE	SSW 1/8 - 1/4 (0.248 mi.)	W137	136
FRANK & WILLIE RIADIATOR FENDER	613 PIERCE	SSW 1/8 - 1/4 (0.248 mi.)	W138	136
WADSWORTH GARAGE CO	404 E HARRISON	WSW 1/8 - 1/4 (0.249 mi.)	AD140	137
BOB S AMOCO SERVICE	1016 FLORIDA AVE	WSW 1/8 - 1/4 (0.249 mi.)	U141	137
WALT S AUTO REPAIR	1013 FLORIDA AVE	WSW 1/8 - 1/4 (0.249 mi.)	U142	137
JEFFRIES C H GO	413 CASS	SW 1/8 - 1/4 (0.249 mi.)	AF144	138

EXECUTIVE SUMMARY

<u>Lower Elevation</u>	<u>Address</u>	<u>Direction / Distance</u>	<u>Map ID</u>	<u>Page</u>
FLORIDAN GARAGE	412 E CASS	SW 1/8 - 1/4 (0.249 mi.)	AF145	138
FLORIDAN GARAGE INC	412 CASS	SW 1/8 - 1/4 (0.249 mi.)	AF146	138

EDR Historical Cleaners: EDR has searched selected national collections of business directories and has collected listings of potential dry cleaner sites that were available to EDR researchers. EDR's review was limited to those categories of sources that might, in EDR's opinion, include dry cleaning establishments. The categories reviewed included, but were not limited to dry cleaners, cleaners, laundry, laundromat, cleaning/laundry, wash & dry etc.

A review of the EDR Historical Cleaners list, as provided by EDR, has revealed that there are 49 EDR Historical Cleaners sites within approximately 0.25 miles of the target property.

<u>Equal/Higher Elevation</u>	<u>Address</u>	<u>Direction / Distance</u>	<u>Map ID</u>	<u>Page</u>
BOONES W A	1260 E SCOTT	0 - 1/8 (0.000 mi.)	A2	12
IMPURITY DRY CLNRS	1261 E SCOTT	0 - 1/8 (0.000 mi.)	A3	12
JOHNSON IRVIN	1263 E SCOTT	0 - 1/8 (0.001 mi.)	A4	12
FAVORITE CLEANING CO	1105 E SCOTT	N 0 - 1/8 (0.002 mi.)	B5	12
SCOTT ROBERT	1103 E SCOTT	N 0 - 1/8 (0.002 mi.)	B6	13
LARKINS CLEANERS	1201 E SCOTT	N 0 - 1/8 (0.002 mi.)	B8	13
OATES MONCELIA	1017 E SCOTT	NNW 0 - 1/8 (0.003 mi.)	B9	13
TILLIS JOHN	1012 E SCOTT	NNW 0 - 1/8 (0.003 mi.)	B10	14
OATS COTES	1013 E SCOTT	NNW 0 - 1/8 (0.003 mi.)	B11	14
GREG PHILIO BENDIX CENTER	1010 E SCOTT	NNW 0 - 1/8 (0.003 mi.)	B12	14
BROWN OTTO	1269 E SCOTT	NE 0 - 1/8 (0.011 mi.)	A13	14
WILLIAMS WALTER	1215 CENTRAL AV	NW 0 - 1/8 (0.032 mi.)	C16	15
THOMPSON LILLIE B	1217 CENTRAL AV	NW 0 - 1/8 (0.033 mi.)	C17	15
CONNIE JOHN	1219 CENTRAL AV	NW 0 - 1/8 (0.033 mi.)	C18	16
CAMPBELL MACK	1218 CENTRAL AV	NW 0 - 1/8 (0.042 mi.)	C20	16
WILLIAMS CLEANERS & DYERS	1305 NEBRASKA	ENE 0 - 1/8 (0.060 mi.)	F30	22
TWO FRIENDS CLEANERS	1305 NEBRASKA AVE	ENE 0 - 1/8 (0.060 mi.)	F31	22
CHAMBERS HENRY	1014 E KAY	NNW 0 - 1/8 (0.068 mi.)	H37	27
A B C PRESSING CLUB	1304 CENTRAL AV	NNW 0 - 1/8 (0.089 mi.)	H50	37
HOLLYWOOD SHOE SHINE PARLOR &	1417 NEBRASKA AVE	NE 0 - 1/8 (0.093 mi.)	L52	39
COIN OPERATED LAUNDRY	1502 NEBRASKA AVE	NE 0 - 1/8 (0.111 mi.)	L57	43
WIGGINS FRANK	1504 NEBRASKA AV	NE 0 - 1/8 (0.112 mi.)	L58	43
PARK TAILORS & CLEANERS	1511 NEBRASKA AVE	NE 0 - 1/8 (0.116 mi.)	L59	43
HARVEY S SELF SERVICE LAUNDRY	1513 NEBRASKA AVE	NE 0 - 1/8 (0.117 mi.)	L60	44
TWENTY FOUR HOUR LAUNDRY	1201 E ESTELLE	N 1/8 - 1/4 (0.157 mi.)	P72	51
TWENTY FOUR HOUR LAUNDRY	1201 E ESTELLE ST	N 1/8 - 1/4 (0.157 mi.)	P73	52
JAX CLEANING CO	1615 NEBRASKA AVE	NNE 1/8 - 1/4 (0.175 mi.)	81	71
DORSEY DAVID D	1402 CENTRAL AV	NNW 1/8 - 1/4 (0.212 mi.)	Y111	103
CHRISTOPHER WILLIE C	1414 CENTRAL AV	NNW 1/8 - 1/4 (0.213 mi.)	Y112	103
WEIR S CLEANERS & LAUNDRY	607 E HENDERSON AV	NNW 1/8 - 1/4 (0.219 mi.)	Y114	103

<u>Lower Elevation</u>	<u>Address</u>	<u>Direction / Distance</u>	<u>Map ID</u>	<u>Page</u>
SUMMERS JAS	1234 E HARRISON	0 - 1/8 (0.000 mi.)	1	11
BEASLEY RUDOLPH	1026 E HARRISON	SSW 0 - 1/8 (0.011 mi.)	14	15
TILLIS JOHN	811 E SCOTT	WNW 0 - 1/8 (0.070 mi.)	C40	30
SPARKS ALEXANDER	809 E SCOTT	WNW 0 - 1/8 (0.071 mi.)	C41	30
HAMILTON J E	1001 PIERCE	SW 0 - 1/8 (0.087 mi.)	J49	37
HAMILTON W E	801 JEFFERSON	SSW 0 - 1/8 (0.105 mi.)	K56	43
BOONE JOHN	854 ZACK	SSE 1/8 - 1/4 (0.143 mi.)	M62	45
DAYS A T	848 ZACK	SSE 1/8 - 1/4 (0.148 mi.)	M63	45

EXECUTIVE SUMMARY

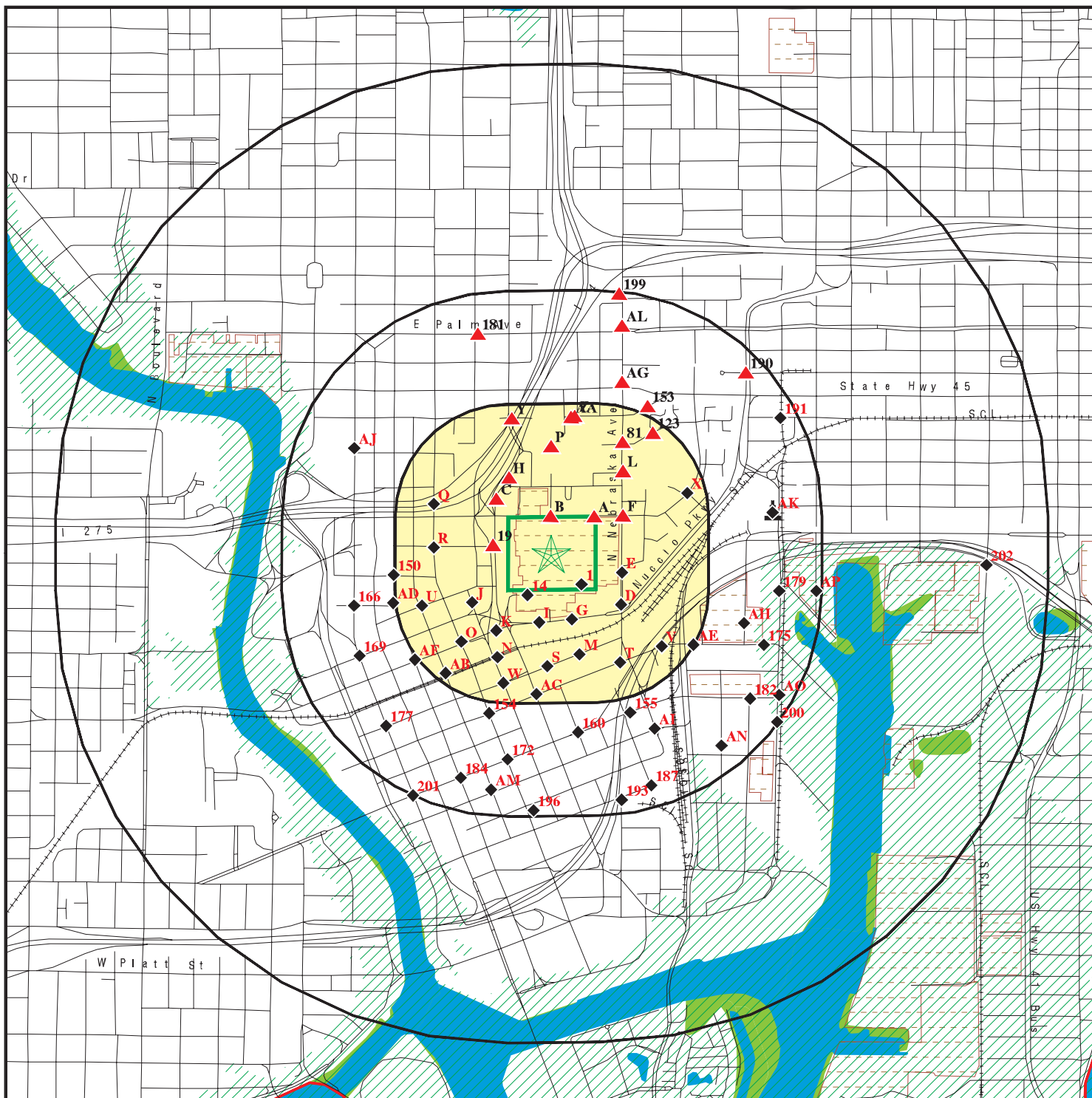
<u>Lower Elevation</u>	<u>Address</u>	<u>Direction / Distance</u>	<u>Map ID</u>	<u>Page</u>
HAMILTON W A	717 POLK	SSW 1/8 - 1/4 (0.149 mi.)	N64	45
JIEU CHARLIE	713 POLK	SSW 1/8 - 1/4 (0.151 mi.)	N65	46
HOWKEE HENRY	606 E SCOTT	WNW 1/8 - 1/4 (0.162 mi.)	Q74	52
LUNDY L L	948 TWIGGS	SSE 1/8 - 1/4 (0.176 mi.)	T83	72
DAVIS A E	942 TWIGGS	SSE 1/8 - 1/4 (0.177 mi.)	T85	79
HOWKEE HENRY LAUNDRY	504 E TYLER	WSW 1/8 - 1/4 (0.193 mi.)	U92	95
FLORIDAN HAT SHOP	508 E CASS	SW 1/8 - 1/4 (0.203 mi.)	O100	99
OHALKNIS NICHOLAS	810 MARION	SW 1/8 - 1/4 (0.229 mi.)	AB126	127
SPOTLESS CLEANERS & LAUNDRY IN	601 E ZACK ST	SSW 1/8 - 1/4 (0.231 mi.)	W128	128
FLORTIDAN HAT SHOP	415 CASS	SW 1/8 - 1/4 (0.249 mi.)	AF139	136
WREN D A	1006 FLORIDA AVE	WSW 1/8 - 1/4 (0.249 mi.)	U143	138

EXECUTIVE SUMMARY

Due to poor or inadequate address information, the following sites were not mapped. Count: 20 records.

<u>Site Name</u>	<u>Database(s)</u>
TAMPA PARK APARTMENTS	FTTS,FINDS,HIST FTTS INSP
285 ROUTE 661	VCP
WAL-MART BUCKLEY-SHULER PARCEL A	VCP
WAL-MART BUCKLEY-SHULER PARCEL B	VCP
TAMPA UNKNOWN SPILL	CERCLIS-NFRAP
HILLSBOROUGH RIVER ABANDONED DRUM	CERCLIS-NFRAP
REDWING CARRIERS FUEL SPILL	CERCLIS-NFRAP
CENTRAL FL PIPELINE SPILL	LUST,UST
CIRCLE K #1707	FINDS,RCRA-CESQG
CNL PROPERTIES	RCRA-CESQG
CENTRAL FLORIDA PIPELINE COMPANY	FINDS
ARBOR RIDGE PROFESSIONAL PARK	FINDS
AMSOUTH BANK - HYDE PARK	FINDS
CITRUS PARK CONDOMINIUMS	FINDS
CITRUS PARK CONDOMINIUMS	FINDS
ON THE PARK TOWNHOMES	FINDS
CROWN PARK PHASE 2	FINDS
HUCO INC.	SITES LIST
PARK ROAD NORTH CDV	FL_CATTLE_DIPPING_VATS
REEVES SOUTHEASTERN GALVANIZING	ODI

OVERVIEW MAP - 3363655.1s



Target Property

Sites at elevations higher than or equal to the target property

Sites at elevations lower than the target property

Manufactured Gas Plants

National Priority List Sites

Dept. Defense Sites

Indian Reservations BIA

County Boundary

Oil & Gas pipelines from USGS

100-year flood zone

500-year flood zone

National Wetland Inventory

State Wetlands

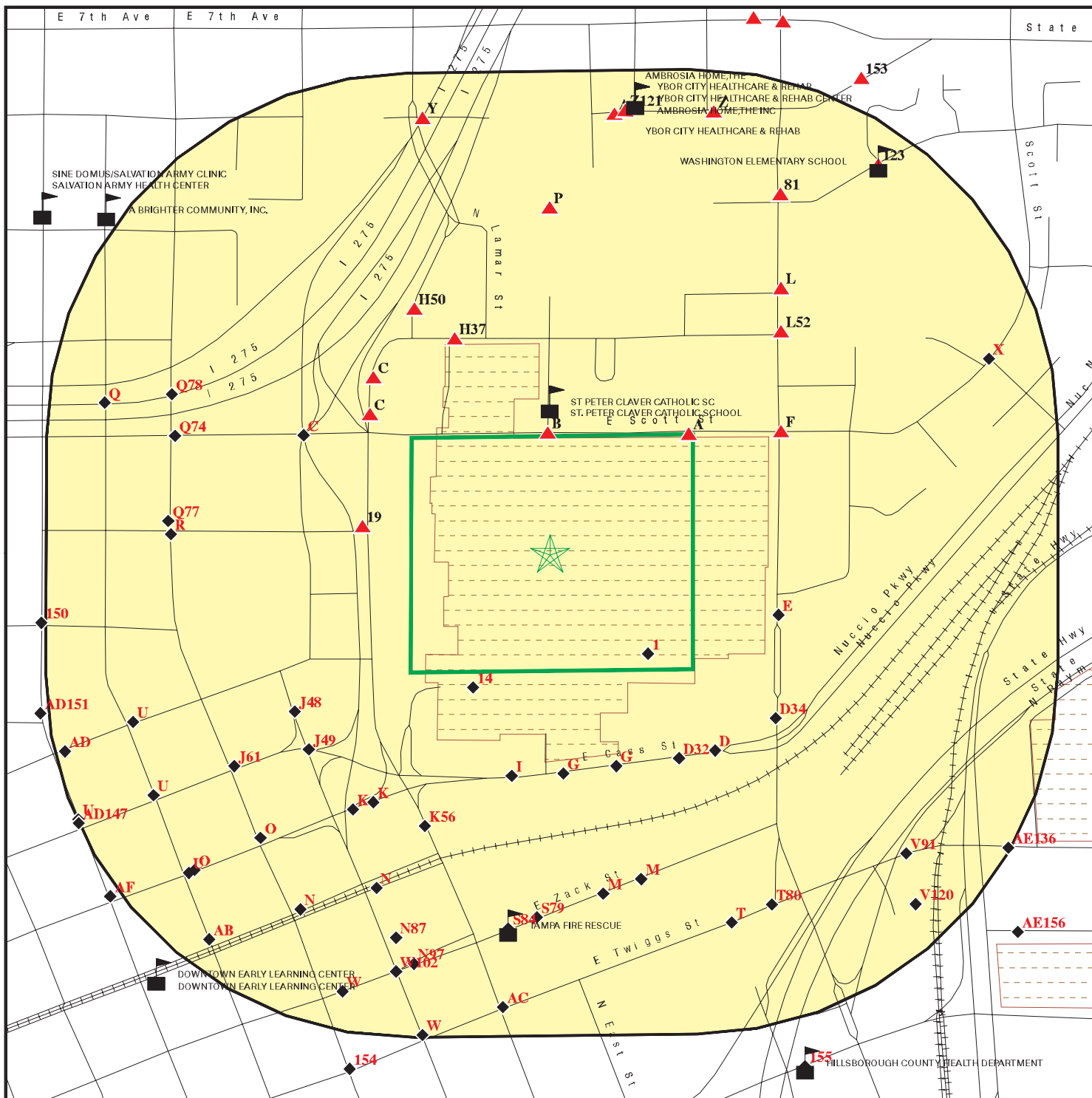
FL Brownfield








This report includes Interactive Map Layers to display and/or hide map information. The legend includes only those icons for the default map view.





SITE NAME: Central Park Village, Trio and Reed Parcels
 ADDRESS: North Governor Street and India Street
 Tampa FL 33602
 LAT/LONG: 27.9552 / 82.4538


CLIENT: GLE Associates
 CONTACT: Cathy Walters
 INQUIRY #: 3363655.1s
 DATE: July 10, 2012 11:56 am

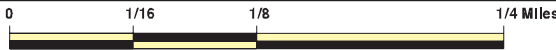
DETAIL MAP - 3363655.1s



-  Target Property
-  Sites at elevations higher than or equal to the target property
-  Sites at elevations lower than the target property
-  Manufactured Gas Plants
-  Sensitive Receptors
-  National Priority List Sites
-  Dept. Defense Sites

-  Indian Reservations BIA
-  Oil & Gas pipelines from USGS
-  100-year flood zone
-  500-year flood zone

-  FL Brownfield



This report includes Interactive Map Layers to display and/or hide map information. The legend includes only those icons for the default map view.

SITE NAME: Central Park Village, Trio and Reed Parcels
 ADDRESS: North Governor Street and India Street
 Tampa FL 33602
 LAT/LONG: 27.9552 / 82.4538

CLIENT: GLE Associates
 CONTACT: Cathy Walters
 INQUIRY #: 3363655.1s
 DATE: July 10, 2012 12:00 pm

MAP FINDINGS SUMMARY

Database	Search Distance (Miles)	Target Property	< 1/8	1/8 - 1/4	1/4 - 1/2	1/2 - 1	> 1	Total Plotted
STANDARD ENVIRONMENTAL RECORDS								
<i>Federal NPL site list</i>								
NPL	1.000		0	0	0	0	NR	0
Proposed NPL	1.000		0	0	0	0	NR	0
NPL LIENS	TP		NR	NR	NR	NR	NR	0
<i>Federal Delisted NPL site list</i>								
Delisted NPL	1.000		0	0	0	0	NR	0
<i>Federal CERCLIS list</i>								
CERCLIS	0.500		0	0	1	NR	NR	1
FEDERAL FACILITY	1.000		0	0	0	0	NR	0
<i>Federal CERCLIS NFRAP site List</i>								
CERC-NFRAP	0.500		0	0	0	NR	NR	0
<i>Federal RCRA CORRACTS facilities list</i>								
CORRACTS	1.000		0	0	0	0	NR	0
<i>Federal RCRA non-CORRACTS TSD facilities list</i>								
RCRA-TSDF	0.500		0	0	0	NR	NR	0
<i>Federal RCRA generators list</i>								
RCRA-LQG	0.250		0	0	NR	NR	NR	0
RCRA-SQG	0.250		0	0	NR	NR	NR	0
RCRA-CESQG	0.250		1	4	NR	NR	NR	5
<i>Federal institutional controls / engineering controls registries</i>								
US ENG CONTROLS	0.500		0	0	0	NR	NR	0
US INST CONTROL	0.500		0	0	0	NR	NR	0
<i>Federal ERNS list</i>								
ERNS	TP		NR	NR	NR	NR	NR	0
<i>State- and tribal - equivalent CERCLIS</i>								
SHWS	1.000		0	0	0	0	NR	0
<i>State and tribal landfill and/or solid waste disposal site lists</i>								
SWF/LF	0.500		0	0	0	NR	NR	0
<i>State and tribal leaking storage tank lists</i>								
LUST	0.500		2	10	42	NR	NR	54
LAST	0.500		0	2	1	NR	NR	3
INDIAN LUST	0.500		0	0	0	NR	NR	0
<i>State and tribal registered storage tank lists</i>								
UST	0.250		4	17	NR	NR	NR	21

MAP FINDINGS SUMMARY

Database	Search Distance (Miles)	Target Property	< 1/8	1/8 - 1/4	1/4 - 1/2	1/2 - 1	> 1	Total Plotted
AST	0.250		0	7	NR	NR	NR	7
INDIAN UST	0.250		0	0	NR	NR	NR	0
FF TANKS	0.250		0	0	NR	NR	NR	0
FEMA UST	0.250		0	0	NR	NR	NR	0
State and tribal institutional control / engineering control registries								
ENG CONTROLS	0.500		0	0	0	NR	NR	0
INST CONTROL	0.500		0	0	1	NR	NR	1
State and tribal voluntary cleanup sites								
VCP	0.500		0	0	3	NR	NR	3
INDIAN VCP	0.500		0	0	0	NR	NR	0
State and tribal Brownfields sites								
BROWNFIELDS	0.500		1	1	3	NR	NR	5
ADDITIONAL ENVIRONMENTAL RECORDS								
Local Brownfield lists								
US BROWNFIELDS	0.500		0	0	2	NR	NR	2
Local Lists of Landfill / Solid Waste Disposal Sites								
ODI	0.500		0	0	0	NR	NR	0
DEBRIS REGION 9	0.500		0	0	0	NR	NR	0
SWRCY	0.500		0	0	0	NR	NR	0
INDIAN ODI	0.500		0	0	0	NR	NR	0
Local Lists of Hazardous waste / Contaminated Sites								
US CDL	TP		NR	NR	NR	NR	NR	0
FI Sites	1.000		0	0	1	1	NR	2
PRIORITYCLEANERS	0.500		0	0	0	NR	NR	0
US HIST CDL	TP		NR	NR	NR	NR	NR	0
Local Land Records								
LIENS 2	TP		NR	NR	NR	NR	NR	0
LUCIS	0.500		0	0	0	NR	NR	0
Records of Emergency Release Reports								
HMIRS	TP		NR	NR	NR	NR	NR	0
SPILLS	TP		NR	NR	NR	NR	NR	0
Other Ascertainable Records								
RCRA-NonGen	0.250		1	2	NR	NR	NR	3
DOT OPS	TP		NR	NR	NR	NR	NR	0
DOD	1.000		0	0	0	0	NR	0
FUDS	1.000		0	0	0	0	NR	0
CONSENT	1.000		0	0	0	0	NR	0

MAP FINDINGS SUMMARY

Database	Search Distance (Miles)	Target Property	< 1/8	1/8 - 1/4	1/4 - 1/2	1/2 - 1	> 1	Total Plotted
ROD	1.000		0	0	0	0	NR	0
UMTRA	0.500		0	0	0	NR	NR	0
MINES	0.250		0	0	NR	NR	NR	0
TRIS	TP		NR	NR	NR	NR	NR	0
TSCA	TP		NR	NR	NR	NR	NR	0
FTTS	TP		NR	NR	NR	NR	NR	0
HIST FTTS	TP		NR	NR	NR	NR	NR	0
SSTS	TP		NR	NR	NR	NR	NR	0
ICIS	TP		NR	NR	NR	NR	NR	0
PADS	TP		NR	NR	NR	NR	NR	0
MLTS	TP		NR	NR	NR	NR	NR	0
RADINFO	TP		NR	NR	NR	NR	NR	0
FINDS	TP		NR	NR	NR	NR	NR	0
RAATS	TP		NR	NR	NR	NR	NR	0
UIC	TP		NR	NR	NR	NR	NR	0
DRYCLEANERS	0.250		0	0	NR	NR	NR	0
DEDB	0.500		0	0	1	NR	NR	1
NPDES	TP		NR	NR	NR	NR	NR	0
AIRS	TP		NR	NR	NR	NR	NR	0
TIER 2	TP		NR	NR	NR	NR	NR	0
FL Cattle Dip. Vats	0.500		0	0	0	NR	NR	0
INDIAN RESERV	1.000		0	0	0	0	NR	0
SCRD DRYCLEANERS	0.500		0	0	0	NR	NR	0
2020 COR ACTION	0.250		0	0	NR	NR	NR	0
COAL ASH DOE	TP		NR	NR	NR	NR	NR	0
FINANCIAL ASSURANCE	TP		NR	NR	NR	NR	NR	0
US FIN ASSUR	TP		NR	NR	NR	NR	NR	0
COAL ASH EPA	0.500		0	0	0	NR	NR	0
PCB TRANSFORMER	TP		NR	NR	NR	NR	NR	0
EPA WATCH LIST	TP		NR	NR	NR	NR	NR	0

EDR PROPRIETARY RECORDS

EDR Proprietary Records

Manufactured Gas Plants	1.000		0	0	1	0	NR	1
EDR Historical Auto Stations	0.250		24	43	NR	NR	NR	67
EDR Historical Cleaners	0.250		30	19	NR	NR	NR	49

NOTES:

TP = Target Property

NR = Not Requested at this Search Distance

Sites may be listed in more than one database

Map ID
 Direction
 Distance
 Elevation

MAP FINDINGS

Site

Database(s)

EDR ID Number
 EPA ID Number

East
 1/4-1/2
 2204 ft.

NORTH YBOR CHANNEL BROWNFIELD AREA
TAMPA, FL

BROWNFIELDS S110668470
N/A

BROWNFIELDS:

Area Id:	BF291001000	
Acreage:	25.267883428200001	
Resolution Date:	12/16/2010	
DEP District:	Southwest	
User Name:	MCCLAIN_B	
Dt Graphics Finished:	12/29/2010	
Source:	City of Tampa	
Resolution:	2010-1185	
Obj Id:	79	
Latitude:	27.954000000000001	
Latitude Degree:	27	
Latitude Minute:	57	
Latitude Second:	14.34	
Longitude:	-82.441900000000004	
Longitude Degree:	82	
Longitude Minute:	26	
Longitude Second:	30.68	
X Coordinate:	552997	
Y Coordinate:	439652	
Area:	102255.905355	
Method:	PAPER	
Brownfield Area Name:	North Ybor Channel Brownfield Area	
Brownfield Program Site Id:	BF291001002	
Brownfield Program Site Id:	BF291001002	
Brownfield Site Name:	International Ship Repair	
Brownfield Site Addr:	739 N 14TH ST. and 1601 E SAHLMAN DR.	
BSRA City:	TAMPA	
City Code:	4360	
BSRA County:	HILLSBOROUGH	
County Code:	29	
FDEP District:	Southwest	
District Code:	SWD	
Acreage:	13.4161848921	
Obj Id:	57	
Site Remediation Progress:	Not reported	
Tech/Analyst Who Processed The Graphics:	MCCLAIN_B	
Date Graphics Finished For Each Feature:	01/03/2012	
BSRA Date:	12/18/2011	
SRCO Date:	Not reported	
Latitude:	27.953499999999998	
Latitude Degree:	27	
Latitude Minute:	57	
Latitude Second:	12.75	
Longitude:	-82.440899999999999	
Longitude Degree:	82	
Longitude Minute:	26	
Longitude Seconds:	27.25	
X Coordinate:	553091	
Y Coordinate:	439604	
Verification:	Not reported	
Verification Date:	Not reported	
Comments:	Not reported	
Source Of Info And/or Data For Each Feature:	City of Tampa	
Processing Methodology:	PAPER	

Map ID
Direction
Distance
Elevation

MAP FINDINGS

Site

Database(s)

EDR ID Number
EPA ID Number

NORTH YBOR CHANNEL BROWNFIELD AREA (Continued)

S110668470

Brownfield Area Name: North Ybor Channel Brownfield Area
Brownfield Program Site Id: BF291001001
Brownfield Program Site Id: BF291001001
Brownfield Site Name: Detsco
Brownfield Site Addr: 739 North 14th Street
BSRA City: TAMPA
City Code: 4360
BSRA County: HILLSBOROUGH
County Code: 29
FDEP District: Southwest
District Code: SWD
Acreage: 7.0972030990699997
Obj Id: 50
Site Remediation Progress: Not reported
Tech/Analyst Who Processed The Graphics: MCCLAIN_B
Date Graphics Finished For Each Feature: 01/06/2011
BSRA Date: 12/28/2010
SRCO Date: Not reported
Latitude: 27.9544
Latitude Degree: 27
Latitude Minute: 57
Latitude Second: 15.890000000000001
Longitude: -82.443899999999999
Longitude Degree: 82
Longitude Minute: 26
Longitude Seconds: 38.130000000000003
X Coordinate: 552793
Y Coordinate: 439697
Verification: Not reported
Verification Date: Not reported
Comments: Not reported
Source Of Info And/or Data For Each Feature: City of Tampa
Processing Methodology: PAPER

CENTRAL PARK VILLAGE BROWNFIELD AREA

BROWNFIELDS

S108946009

< 1/8
1 ft.

TAMPA, FL

N/A

BROWNFIELDS:
Area Id: BF290706000
Acreage: 29.311060000000001
Resolution Date: 12/20/2007
DEP District: Southwest
User Name: CLARKE_C
Dt Graphics Finished: 01/08/2008
Source: City of Tampa Resolution No. 2007-1300
Resolution: 2007-1300
Obj Id: 82
Latitude: 27.955112685100001
Latitude Degree: 27
Latitude Minute: 57
Latitude Second: 18.405666360000001
Longitude: -82.453427522300004
Longitude Degree: 82
Longitude Minute: 27
Longitude Second: 12.339080279999999
X Coordinate: 551859.08259999997
Y Coordinate: 439762.9999

Map ID
Direction
Distance
Elevation

MAP FINDINGS

Site

Database(s)

EDR ID Number
EPA ID Number

CENTRAL PARK VILLAGE BROWNFIELD AREA (Continued)

S108946009

Area: 118617.633756
Method: paper
Brownfield Area Name: Not reported
Brownfield Program Site Id: Not reported
Brownfield Program Site Id: Not reported
Brownfield Site Name: Not reported
Brownfield Site Addr: Not reported
BSRA City: Not reported
City Code: Not reported
BSRA County: Not reported
County Code: Not reported
FDEP District: Not reported
District Code: Not reported
Acreage: Not reported
Obj Id: Not reported
Site Remediation Progress: Not reported
Tech/Analyst Who Processed The Graphics: Not reported
Date Graphics Finished For Each Feature: Not reported
BSRA Date: Not reported
SRCO Date: Not reported
Latitude: Not reported
Latitude Degree: Not reported
Latitude Minute: Not reported
Latitude Second: Not reported
Longitude: Not reported
Longitude Degree: Not reported
Longitude Minute: Not reported
Longitude Seconds: Not reported
X Coordinate: Not reported
Y Coordinate: Not reported
Verification: Not reported
Verification Date: Not reported
Comments: Not reported
Source Of Info And/or Data For Each Feature: Not reported
Processing Methodology: Not reported

SE
1/4-1/2
1482 ft.

GRAND CENTRAL AT KENNEDY PROPERTY BROWNFIELD AREA
TAMPA, FL

BROWNFIELDS S108031690
N/A

BROWNFIELDS:
Area Id: BF290601000
Acreage: 4.3663600000000002
Resolution Date: 04/27/2006
DEP District: Southwest
User Name: HORTON_L
Dt Graphics Finished: 05/17/2006
Source: City of Tampa
Resolution: 2006-509
Obj Id: 84
Latitude: 27.950985942300001
Latitude Degree: 27
Latitude Minute: 57
Latitude Second: 3.5493922800000002
Longitude: -82.447496317399995
Longitude Degree: 82
Longitude Minute: 26
Longitude Second: 50.986742640000003

Map ID
 Direction
 Distance
 Elevation

MAP FINDINGS

Site

Database(s)

EDR ID Number
 EPA ID Number

GRAND CENTRAL AT KENNEDY PROPERTY BROWNFIELD AREA (Continued)

S108031690

X Coordinate: 552447.19999999995
 Y Coordinate: 439312.10000000003
 Area: 17670.055909999999
 Method: paper
 Brownfield Area Name: Not reported
 Brownfield Program Site Id: Not reported
 Brownfield Program Site Id: Not reported
 Brownfield Site Name: Not reported
 Brownfield Site Addr: Not reported
 BSRA City: Not reported
 City Code: Not reported
 BSRA County: Not reported
 County Code: Not reported
 FDEP District: Not reported
 District Code: Not reported
 Acreage: Not reported
 Obj Id: Not reported
 Site Remediation Progress: Not reported
 Tech/Analyst Who Processed The Graphics: Not reported
 Date Graphics Finished For Each Feature: Not reported
 BSRA Date: Not reported
 SRCO Date: Not reported
 Latitude: Not reported
 Latitude Degree: Not reported
 Latitude Minute: Not reported
 Latitude Second: Not reported
 Longitude: Not reported
 Longitude Degree: Not reported
 Longitude Minute: Not reported
 Longitude Seconds: Not reported
 X Coordinate: Not reported
 Y Coordinate: Not reported
 Verification: Not reported
 Verification Date: Not reported
 Comments: Not reported
 Source Of Info And/or Data For Each Feature: Not reported
 Processing Methodology: Not reported

East
 1/8-1/4
 1234 ft.

12TH STREET OPERATIONS YARD
TAMPA, FL

BROWNFIELDS S106343256
N/A

BROWNFIELDS:
 Area Id: BF290304000
 Acreage: 9.484
 Resolution Date: 10/02/2003
 DEP District: Southwest
 User Name: CLARKE_C
 Dt Graphics Finished: 03/16/2004
 Source: City of Tampa
 Resolution: 2003-1258
 Obj Id: 71
 Latitude: 27.953199999999999
 Latitude Degree: 27
 Latitude Minute: 57
 Latitude Second: 11.449999999999999
 Longitude: -82.447299999999998
 Longitude Degree: 82

Map ID
 Direction
 Distance
 Elevation

MAP FINDINGS

Site

Database(s)

EDR ID Number
 EPA ID Number

12TH STREET OPERATIONS YARD (Continued)

S106343256

Longitude Minute: 26
 Longitude Second: 50.25999999999998
 X Coordinate: 552464
 Y Coordinate: 439556
 Area: 36102.797960700002
 Method: paper
 Brownfield Area Name: 12th Street Operations Yard
 Brownfield Program Site Id: BF290304001
 Brownfield Program Site Id: BF290304001
 Brownfield Site Name: 12th Street Operations Yard
 Brownfield Site Addr: 616 North 12th Street
 BSRA City: TAMPA
 City Code: 4360
 BSRA County: HILLSBOROUGH
 County Code: 29
 FDEP District: Southwest
 District Code: SWD
 Acreage: 9.484
 Obj Id: 49
 Site Remediation Progress: ACTIVE
 Tech/Analyst Who Processed The Graphics: CLARKE_C
 Date Graphics Finished For Each Feature: 03/14/2005
 BSRA Date: 12/10/2004
 SRCO Date: Not reported
 Latitude: 27.953199999999999
 Latitude Degree: 27
 Latitude Minute: 57
 Latitude Second: 11.449999999999999
 Longitude: -82.447299999999998
 Longitude Degree: 82
 Longitude Minute: 26
 Longitude Seconds: 50.259999999999998
 X Coordinate: 552464
 Y Coordinate: 439556
 Verification: DPHO
 Verification Date: 03/24/2005
 Comments: Not reported
 Source Of Info And/or Data For Each Feature: City of Tampa
 Processing Methodology: Graphic was copied and pasted from source shapefiles

1

SUMMERS JAS
1234 E HARRISON
TAMPA, FL

EDR Historical Cleaners 1009210544
N/A

< 1/8
 1 ft.

Relative:
Lower

EDR Historical Cleaners:
 Name: HAYES LEROY
 Year: 1925
 Type: CLOTHES CLEANERS AND PRESSERS

Actual:
20 ft.

Name: SUMMERS JAS
 Year: 1930
 Type: CLOTHES PRESSERS AND CLEANERS

MAP FINDINGS

Map ID
Direction
Distance
Elevation

Site

Database(s)

EDR ID Number
EPA ID Number

A2 **BOONES W A** **EDR Historical Cleaners** **1009212114**
1260 E SCOTT **N/A**
TAMPA, FL
< 1/8
0.000 mi.
2 ft. **Site 1 of 4 in cluster A**

Relative: EDR Historical Cleaners:
Higher Name: BOONES W A
 Year: 1920
Actual: Type: CLOTHES CLEANERS AND PRESSERS
21 ft.

 Name: BYRD ERNEST
 Year: 1925
 Type: CLOTHES CLEANERS AND PRESSERS

 Name: BYRD ERNEST
 Year: 1930
 Type: CLOTHES PRESSERS AND CLEANERS

 Name: BYRD ERNEST
 Year: 1934
 Type: CLOTHES PRESSERS AND CLEANERS

A3 **IMPURITY DRY CLNRS** **EDR Historical Cleaners** **1009208876**
1261 E SCOTT **N/A**
TAMPA, FL
< 1/8
0.000 mi.
2 ft. **Site 2 of 4 in cluster A**

Relative: EDR Historical Cleaners:
Higher Name: IMPURITY DRY CLNRS
 Year: 1930
Actual: Type: CLOTHES PRESSERS AND CLEANERS
21 ft.

A4 **JOHNSON IRVIN** **EDR Historical Cleaners** **1009210546**
1263 E SCOTT **N/A**
TAMPA, FL
< 1/8
0.001 mi.
3 ft. **Site 3 of 4 in cluster A**

Relative: EDR Historical Cleaners:
Higher Name: JOHNSON IRVIN
 Year: 1925
Actual: Type: CLOTHES CLEANERS AND PRESSERS
21 ft.

B5 **FAVORITE CLEANING CO** **EDR Historical Cleaners** **1009209189**
North **1105 E SCOTT** **N/A**
< 1/8
0.002 mi.
13 ft. **Site 1 of 8 in cluster B**

Relative: EDR Historical Cleaners:
Higher Name: FAVORITE CLEANING CO
 Year: 1920
Actual: Type: CLOTHES CLEANERS AND PRESSERS
21 ft.

MAP FINDINGS

Map ID			EDR ID Number
Direction			EPA ID Number
Distance			
Elevation	Site	Database(s)	

B6 North < 1/8 0.002 mi. 13 ft.	SCOTT ROBERT 1103 E SCOTT TAMPA, FL Site 2 of 8 in cluster B	EDR Historical Cleaners	1009209207 N/A
--	--	-------------------------	-------------------

Relative: Higher Actual: 21 ft.	EDR Historical Cleaners: Name: SCOTT ROBERT Year: 1920 Type: CLOTHES CLEANERS AND PRESSERS
--	---

B7 North < 1/8 0.002 mi. 13 ft.	MC KINNEY LEROY 1102 E SCOTT TAMPA, FL Site 3 of 8 in cluster B	EDR Historical Auto Stations	1009106849 N/A
--	---	------------------------------	-------------------

Relative: Higher Actual: 21 ft.	EDR Historical Auto Stations: Name: BROWN BUSTER Year: 1944 Type: AUTOMOBILE REPAIRING Name: MC KINNEY LEROY Year: 1949 Type: AUTOMOBILE REPAIRING
--	--

B8 North < 1/8 0.002 mi. 13 ft.	LARKINS CLEANERS 1201 E SCOTT TAMPA, FL Site 4 of 8 in cluster B	EDR Historical Cleaners	1009205355 N/A
--	--	-------------------------	-------------------

Relative: Higher Actual: 21 ft.	EDR Historical Cleaners: Name: LARKINS WM I Year: 1939 Type: CLOTHES PRESSERS AND CLEANERS Name: LARKINS CLEANERS Year: 1944 Type: CLEANERS Name: SCOTT STREET CLEANERS Year: 1949 Type: CLEANERS AND DYERS
--	--

B9 NNW < 1/8 0.003 mi. 14 ft.	OATES MONCELIA 1017 E SCOTT TAMPA, FL Site 5 of 8 in cluster B	EDR Historical Cleaners	1009210553 N/A
--	--	-------------------------	-------------------

Relative: Higher Actual: 21 ft.	EDR Historical Cleaners: Name: OATES MONCELIA Year: 1925 Type: CLOTHES CLEANERS AND PRESSERS
--	---

MAP FINDINGS

Map ID			EDR ID Number
Direction			EPA ID Number
Distance			
Elevation	Site	Database(s)	

B10 NNW < 1/8 0.003 mi. 14 ft.	TILLIS JOHN 1012 E SCOTT TAMPA, FL Site 6 of 8 in cluster B	EDR Historical Cleaners	1009210828 N/A
--	--	--------------------------------	---------------------------------

Relative: Higher	EDR Historical Cleaners: Name: SCOTT ROBT Year: 1925 Type: CLOTHES CLEANERS AND PRESSERS
Actual: 21 ft.	Name: TILLIS JOHN Year: 1944 Type: CLEANERS
	Name: TILLIS JOHN Year: 1949 Type: CLEANERS AND DYERS

B11 NNW < 1/8 0.003 mi. 14 ft.	OATS COTES 1013 E SCOTT TAMPA, FL Site 7 of 8 in cluster B	EDR Historical Cleaners	1009208885 N/A
--	---	--------------------------------	---------------------------------

Relative: Higher	EDR Historical Cleaners: Name: OATS COTES Year: 1930 Type: CLOTHES PRESSERS AND CLEANERS
Actual: 21 ft.	

B12 NNW < 1/8 0.003 mi. 14 ft.	GREG PHILIO BENDIX CENTER 1010 E SCOTT TAMPA, FL Site 8 of 8 in cluster B	EDR Historical Cleaners	1009207664 N/A
--	--	--------------------------------	---------------------------------

Relative: Higher	EDR Historical Cleaners: Name: GREG PHILIO BENDIX CENTER Year: 1962 Type: LAUNDRIES SELF SERVE
Actual: 21 ft.	

A13 NE < 1/8 0.011 mi. 56 ft.	BROWN OTTO 1269 E SCOTT TAMPA, FL Site 4 of 4 in cluster A	EDR Historical Cleaners	1009210268 N/A
---	---	--------------------------------	---------------------------------

Relative: Higher	EDR Historical Cleaners: Name: BROWN OTTO Year: 1944 Type: CLEANERS
Actual: 21 ft.	

MAP FINDINGS

Map ID			EDR ID Number
Direction			EPA ID Number
Distance			
Elevation	Site	Database(s)	

14 SSW < 1/8 0.011 mi. 57 ft.	BEASLEY RUDOLPH 1026 E HARRISON TAMPA, FL	EDR Historical Cleaners	1009212006 N/A
---	--	--------------------------------	--------------------------

Relative: Lower	EDR Historical Cleaners: Name: BEASLEY RUDOLPH Year: 1925 Type: CLOTHES CLEANERS AND PRESSERS
Actual: 20 ft.	

C15 NW < 1/8 0.030 mi. 156 ft.	BREWINGTON AUTO SERVICE 900 E SCOTT ST TAMPA, FL Site 1 of 10 in cluster C	EDR Historical Auto Stations	1009101194 N/A
--	--	-------------------------------------	--------------------------

Relative: Higher	EDR Historical Auto Stations: Name: BREWINGTON AUTO SERVICE Year: 1969 Type: AUTOMOBILE REPAIRING
Actual: 21 ft.	

C16 NW < 1/8 0.032 mi. 168 ft.	WILLIAMS WALTER 1215 CENTRAL AV TAMPA, FL Site 2 of 10 in cluster C	EDR Historical Cleaners	1009209046 N/A
--	---	--------------------------------	--------------------------

Relative: Higher	EDR Historical Cleaners: Name: COLLINS BOISE Year: 1920 Type: CLOTHES CLEANERS AND PRESSERS
Actual: 21 ft.	
Name: WILLIAMS WALTER Year: 1925 Type: CLOTHES CLEANERS AND PRESSERS	

C17 NW < 1/8 0.033 mi. 172 ft.	THOMPSON LILLIE B 1217 CENTRAL AV TAMPA, FL Site 3 of 10 in cluster C	EDR Historical Cleaners	1009206976 N/A
--	---	--------------------------------	--------------------------

Relative: Higher	EDR Historical Cleaners: Name: THOMPSON LILLIE B Year: 1930 Type: LAUNDRIES HAND
Actual: 21 ft.	

MAP FINDINGS

Map ID			EDR ID Number
Direction			EPA ID Number
Distance			
Elevation	Site	Database(s)	

C18 NW < 1/8 0.033 mi. 173 ft.	CONNIE JOHN 1219 CENTRAL AV TAMPA, FL Site 4 of 10 in cluster C	EDR Historical Cleaners	1009208328 N/A
--	--	--------------------------------	--------------------------

Relative: Higher	EDR Historical Cleaners: Name: CONNIE JOHN Year: 1930 Type: CLOTHES PRESSERS AND CLEANERS
Actual: 21 ft.	

19 West < 1/8 0.033 mi. 176 ft.	MOXLEY WM 1311 ORANGE TAMPA, FL	EDR Historical Auto Stations	1009107324 N/A
---	--	-------------------------------------	--------------------------

Relative: Higher	EDR Historical Auto Stations: Name: MOXLEY WM Year: 1925 Type: GAS FILLING STATIONS
Actual: 21 ft.	

C20 NW < 1/8 0.042 mi. 223 ft.	CAMPBELL MACK 1218 CENTRAL AV TAMPA, FL Site 5 of 10 in cluster C	EDR Historical Cleaners	1009210117 N/A
--	--	--------------------------------	--------------------------

Relative: Higher	EDR Historical Cleaners: Name: CAMPBELL MACK Year: 1920 Type: CLOTHES CLEANERS AND PRESSERS
Actual: 21 ft.	

C21 NW < 1/8 0.049 mi. 259 ft.	GREEN TOP SERVICE STATION 1224 CENTRAL AV TAMPA, FL Site 6 of 10 in cluster C	EDR Historical Auto Stations	1009105817 N/A
--	--	-------------------------------------	--------------------------

Relative: Higher	EDR Historical Auto Stations: Name: GREEN TOP SERVICE STATION Year: 1955 Type: GASOLINE SERVICE STATIONS
Actual: 21 ft.	
	Name: GREEN TOP SERVICE STATION Year: 1959 Type: GASOLINE STATIONS
	Name: CLARK S SERVICE STATION Year: 1969 Type: GASOLINE STATIONS

Map ID
Direction
Distance
Elevation

MAP FINDINGS

Site

Database(s)

EDR ID Number
EPA ID Number

D22 **ELECTRICAL REPAIR CO** **EDR Historical Auto Stations** **1009105248**
SE **1228 E CASS ST** **N/A**
< 1/8 **TAMPA, FL**
0.057 mi.
302 ft. **Site 1 of 6 in cluster D**

Relative: EDR Historical Auto Stations:
Lower Name: ELECTRICAL REPAIR CO
 Year: 1969
Actual: Type: AUTOMOBILE REPAIRING
20 ft.

 Name: ELECTRICAL REPAIR CO
 Year: 1974
 Type: AUTOMOBILE REPAIRING

 Name: ELECTRICAL REPAIR CO
 Year: 1978
 Type: AUTOMOBILE REPAIRING

D23 **VIA S CYCLE SERVICE** **EDR Historical Auto Stations** **1009101986**
SE **1236 E CASS ST** **N/A**
< 1/8 **TAMPA, FL**
0.058 mi.
305 ft. **Site 2 of 6 in cluster D**

Relative: EDR Historical Auto Stations:
Lower Name: VIA S CYCLE SERVICE
 Year: 1975
Actual: Type: MOTORCYCLE DEALERS AND REPAIRERS
20 ft.

D24 **MANDESE S JOHNNIE SERVICE INC** **EDR Historical Auto Stations** **1009103395**
SE **1214 E CASS ST** **N/A**
< 1/8 **TAMPA, FL**
0.058 mi.
306 ft. **Site 3 of 6 in cluster D**

Relative: EDR Historical Auto Stations:
Lower Name: MANDESE JOHNNIE SERVICE
 Year: 1969
Actual: Type: AUTOMOBILE REPAIRING
20 ft.

 Name: MANDESE S JOHNNIE AUTO SERVICE
 Year: 1974
 Type: AUTOMOBILE REPAIRING

 Name: MANDESE S JOHNNIE SERVICE INC
 Year: 1978
 Type: AUTOMOBILE REPAIRING

 Name: MANDESE S JOHNNIE SERVICE INC
 Year: 1983
 Type: AUTOMOBILE REPAIRING

 Name: MANDESE S JOHNNIE SERVICE INC
 Year: 1988
 Type: AUTOMOBILE REPAIRING

Map ID
Direction
Distance
Elevation

MAP FINDINGS

Site

Database(s)

EDR ID Number
EPA ID Number

D25
SE
< 1/8
0.058 mi.
306 ft.

TAMPA ELECTRIC CO-CASS ST
1214 E CASS ST
TAMPA, FL 33602
Site 4 of 6 in cluster D

LUST U001355722
UST N/A

Relative:
Lower

LUST:

Actual:
20 ft.

Region: STATE
Facility Id: 8837435
Facility Status: CLOSED
Facility Type: C - Fuel user/Non-retail
Facility Phone: (813)228-4111
Facility Cleanup Rank: Not reported
District: Southwest District
Lat/Long (dms): 27 57 11. / 82 27 9.5
Section: 013
Township: 29S
Range: 18E
Feature: Not reported
Method: UNVR
Datum: 0
Score: 42
Score Effective Date: 11/04/1997
Score When Ranked: Not reported
Operator: TAMPA ELECTRIC CO.
Name Update: 05/31/2005
Address Update: Not reported

Discharge Cleanup Summary:

Discharge Date: 07/15/1990
PCT Discharge Combined: Not reported
Cleanup Required: R - CLEANUP REQUIRED
Discharge Cleanup Status: SRCR - SRCR COMPLETE
Disch Cleanup Status Date: 12/12/1994
Cleanup Work Status: COMPLETED
Information Source: D - DISCHARGE NOTIFICATION
Other Source Description: Not reported
Eligibility Indicator: E - ELIGIBLE
Site Manager: MCKELVEY_M
Site Mgr End Date: 03/11/1999
Tank Office: PCLP29 - HILLSBOROUGH ENVIRONMENTAL PROTECTION COMMISSION

Petroleum Cleanup Program Eligibility:

Facility ID: 8837435
Discharge Date: 15-Jul-1990
Pct Discharge Combined With: Not reported
Cleanup Required: R - CLEANUP REQUIRED
Discharge Cleanup Status: SRCR - SRCR COMPLETE
Disch Cleanup Status Date: 12/12/1994
Cleanup Work Status: COMPLETED
Information Source: D - DISCHARGE NOTIFICATION
Other Source Description: Not reported
Application Received Date: 7/17/1990
Cleanup Program: P - PETROLEUM LIABILITY AND RESTORATION INSURANCE PROGRAM
Eligibility Status: 5/3/1990
Elig Status Date: 5/3/1990
Letter Of Intent Date: 03/19/1991
Redetermined: No
Inspection Date: 07/19/1990
Site Manager: MCKELVEY_M

Map ID
Direction
Distance
Elevation

MAP FINDINGS

Site

Database(s)

EDR ID Number
EPA ID Number

TAMPA ELECTRIC CO-CASS ST (Continued)

U001355722

Site Mgr End Date: 03/11/1999
Tank Office: PCLP29 - HILLSBOROUGH ENVIRONMENTAL PROTECTION COMMISSION
Deductible Amount: 500
Deductible Paid To Date: 500
Co-Pay Amount: 0
Co-Pay Paid To Date: 0
Cap Amount: 1000000

Contaminated Media:
Discharge Date: 07/15/1990
Pct Discharge Combined With: Not reported
Cleanup Required: R - CLEANUP REQUIRED
Discharge Cleanup Status: SRCR - SRCR COMPLETE
Disch Cleanup Status Date: 12/12/1994
Cleanup Work Status: COMPLETED
Information Source: D - DISCHARGE NOTIFICATION
Other Source Description: Not reported
Elig Indicator: E - ELIGIBLE
Site Manager: MCKELVEY_M
Site Mgr End Date: 03/11/1999
Tank Office: PCLP29 - HILLSBOROUGH ENVIRONM
Contaminated Drinking Wells: 0
Contaminated Monitoring Well: Yes
Contaminated Soil: Yes
Contaminated Surface Water: No
Contaminated Ground Water: Yes
Pollutant: B - UNLEADED GAS
Pollutant Other Description: Not reported
Gallons Discharged: 1575

Task Information:
District: SWD
Facility ID: 8837435
Facility Status: CLOSED
Facility Type: C - Fuel user/Non-retail -
County: HILLSBOROUGH
County ID: 29
Cleanup Eligibility Status: E
Source Effective Date: 12-12-1994
Discharge Date: 07-15-1990
Cleanup Required: R - CLEANUP REQUIRED
Discharge Cleanup Status: SRCR - SRCR COMPLETE
Disch Cleanup Status Date: 12-12-1994
SRC Action Type: SRCR - SITE REHABILITATION COMPLETION REPORT
SRC Submit Date: 11-28-1994
SRC Review Date: 12-06-1994
SRC Completion Status: A - APPROVED
SRC Issue Date: 12-12-1994
SRC Comment: Not reported
Cleanup Work Status: COMPLETED
Site Mgr: MCKELVEY_M
Site Mgr End Date: 03-11-1999
Tank Office: PCLP29 - Hillsborough County
SR Task ID: 47679
SR Cleanup Responsible: ST - STATE
SR Funding Eligibility Type: -
SR Actual Cost: Not reported
SR Completion Date: Not reported

Map ID
Direction
Distance
Elevation

MAP FINDINGS

Site

Database(s)

EDR ID Number
EPA ID Number

TAMPA ELECTRIC CO-CASS ST (Continued)

U001355722

SR Payment Date: Not reported
SR Oral Date: Not reported
SR Written Date: Not reported
SR Soil Removal: Not reported
SR Free Product Removal: Not reported
SR Soil Tonnage Removed: Not reported
SR Soil Treatment: Not reported
SR Other Treatment: Not reported
SR Alternate Proc Received Date: Not reported
SR Alternate Procedure Status: Not reported
SR Alternate Procedure Status Date: Not reported
SR Alternate Procedure Comments: Not reported
SA Task ID: 47680
SA Cleanup Responsible: ST - STATE
SA Funding Eligibility Type: -
SA Actual Cost: Not reported
SA Completion Date: 08-13-1991
SA Payment Date: Not reported
RAP Task ID: 47681
RAP Cleanup Responsible ID: RP - RESPONSIBLE PARTY
RAP Funding Eligibility Type: -
RAP Actual Cost: Not reported
RAP Completion Date: 08-24-1993
RAP Payment Date: Not reported
RAP Last Order Approved: 1993-08-24 00:00:00
RA Task ID: 47682
RA Cleanup Responsible: RP - RESPONSIBLE PARTY
RA Funding Eligibility Type: -
RA Years to Complete: Not reported
RA Actual Cost: Not reported

UST:

Facility Id: 8837435
Facility Phone: (813) 228-4111
Facility Status: CLOSED
Type Description: Fuel user/Non-retail
Lat/Long (dms): 27 57 13 / 82 27 9
Positioning Method: UNVR
Region: STATE
RN: 1

Owner:

Facility Id: 8837435
Owner Id: 21555
Owner Name: TAMPA ELECTRIC CO
Owner Address: PO BOX 111
Owner Address 2: ATTN: RANDY MELTON
Owner City,St,Zip: TAMPA, FL 33601
Owner Contact: RANDY MELTON
Owner Phone: (813) 228-4285

Tank Info:

Facility ID: 8837435
Tank Id: 1
Type Description: Fuel user/Non-retail
DEP Contractor: No
Tank Id: 1

Map ID
Direction
Distance
Elevation

MAP FINDINGS

Site

Database(s)

EDR ID Number
EPA ID Number

TAMPA ELECTRIC CO-CASS ST (Continued)

U001355722

Tank Location: UNDERGROUND
Substance: Unleaded gas
Content Description: Unleaded Gas
Vessel Indicator: TANK
Gallons: 10000
Install Date: 01-JAN-1988
Status: Removed
Status Date: 30-APR-1992

Construction:
Construction Category: Not reported
Construction Description: Not reported

Monitoring:
Monitoring Description: Not reported

Piping:
Piping Category: Not reported
Piping Description: Not reported

**E26
ESE
< 1/8
0.058 mi.
308 ft.**

**STANDARD SERVICE STATION
1011 NEBRASKA
TAMPA, FL
Site 1 of 4 in cluster E**

**EDR Historical Auto Stations 1009102991
N/A**

**Relative:
Lower**

EDR Historical Auto Stations:
Name: STANDARD SERVICE STATION
Year: 1955
Type: GASOLINE SERVICE STATIONS

**Actual:
20 ft.**

**E27
ESE
< 1/8
0.058 mi.
308 ft.**

**FREER HAROLD E
1011 NEBRASKA AVE
TAMPA, FL
Site 2 of 4 in cluster E**

**EDR Historical Auto Stations 1009105906
N/A**

**Relative:
Lower**

EDR Historical Auto Stations:
Name: FREER HAROLD E
Year: 1939
Type: GASOLINE AND OIL SERVICE STATIONS

Name: BRINSON GRANT B
Year: 1949
Type: GASOLINE AND OIL SERVICE STATIONS

Name: HALL S STANDARD SERVICE STATION
Year: 1959
Type: GASOLINE STATIONS

Name: JERRY S STANDARD SERVICE
Year: 1962
Type: GASOLINE STATIONS

**Actual:
20 ft.**

MAP FINDINGS

Map ID			EDR ID Number
Direction			EPA ID Number
Distance			
Elevation	Site	Database(s)	

E28 ESE < 1/8 0.059 mi. 310 ft.	PIERCE & PERGUSON 1115 NEBRASKA AVE TAMPA, FL Site 3 of 4 in cluster E	EDR Historical Auto Stations	1009106983 N/A
---	---	-------------------------------------	---------------------------------

Relative: Lower	EDR Historical Auto Stations: Name: PIERCE & PERGUSON Year: 1930 Type: GASOLINE AND OIL SERVICE STATIONS		
Actual: 20 ft.	Name: DAVIS EDW Year: 1934 Type: GASOLINE AND OIL SERVICE STATIONS		

E29 ESE < 1/8 0.059 mi. 310 ft.	INGRAM JAS 1113 NEBRASKA AVE TAMPA, FL Site 4 of 4 in cluster E	EDR Historical Auto Stations	1009106975 N/A
---	--	-------------------------------------	---------------------------------

Relative: Lower	EDR Historical Auto Stations: Name: INGRAM JAS Year: 1949 Type: AUTOMOBILE REPAIRING		
Actual: 20 ft.			

F30 ENE < 1/8 0.060 mi. 319 ft.	WILLIAMS CLEANERS & DYERS 1305 NEBRASKA TAMPA, FL Site 1 of 2 in cluster F	EDR Historical Cleaners	1009210260 N/A
---	---	--------------------------------	---------------------------------

Relative: Higher	EDR Historical Cleaners: Name: WILLIAMS CLEANERS & DYERS Year: 1944 Type: CLEANERS		
Actual: 21 ft.			

F31 ENE < 1/8 0.060 mi. 319 ft.	TWO FRIENDS CLEANERS 1305 NEBRASKA AVE TAMPA, FL Site 2 of 2 in cluster F	EDR Historical Cleaners	1009207248 N/A
---	--	--------------------------------	---------------------------------

Relative: Higher	EDR Historical Cleaners: Name: TWO FRIENDS CLEANERS Year: 1949 Type: CLEANERS AND DYERS		
Actual: 21 ft.	Name: TWO FRIENDS CLEANERS Year: 1955 Type: CLEANERS AND DYERS		
	Name: TWO FRIENDS CLEANERS Year: 1959 Type: CLEANERS AND DYERS		
	Name: TWO FRIENDS CLEANERS		

MAP FINDINGS

Map ID
Direction
Distance
Elevation

Site

Database(s)

EDR ID Number
EPA ID Number

TWO FRIENDS CLEANERS (Continued)

1009207248

Year: 1962
Type: CLEANERS AND DYERS

D32
SSE
< 1/8
0.061 mi.
321 ft.

MANDESE JOHNNIE SERVICE
1214 E CASS
TAMPA, FL

EDR Historical Auto Stations

1009106133
N/A

Site 5 of 6 in cluster D

Relative:
Lower

EDR Historical Auto Stations:

Name: MANDESE JOHNNIE SERVICE
Year: 1955
Type: AUTOMOBILE REPAIRING

Actual:
20 ft.

Name: MANDESE JOHNNIE SERVICE
Year: 1959
Type: AUTOMOBILE REPAIRING

Name: MANDESE JOHNNIE SERVICE
Year: 1962
Type: AUTOMOBILE REPAIRING

G33
SSE
< 1/8
0.066 mi.
347 ft.

BOWEN S AUTO BEAUTY SHOP
1155 E CASS ST
TAMPA, FL

EDR Historical Auto Stations

1009101193
N/A

Site 1 of 6 in cluster G

Relative:
Lower

EDR Historical Auto Stations:

Name: BOWEN S AUTO BEAUTY SHOP
Year: 1969
Type: AUTOMOBILE REPAIRING

Actual:
20 ft.

D34
SE
< 1/8
0.066 mi.
347 ft.

PRESTON LEONARD
911 NEBRASKA AV
TAMPA, FL

EDR Historical Auto Stations

1009121833
N/A

Site 6 of 6 in cluster D

Relative:
Lower

EDR Historical Auto Stations:

Name: PRESTON LEONARD
Year: 1934
Type: AUTOMOBILE REPAIRING

Actual:
20 ft.

Map ID
Direction
Distance
Elevation

MAP FINDINGS

Site

Database(s)

EDR ID Number
EPA ID Number

G35
SSE
< 1/8
0.067 mi.
352 ft.

THORNTON LABORATORIES INC
1145 E CASS ST
TAMPA, FL 33602

RCRA-CESQG 1000365501
FINDS FLD045000346

Site 2 of 6 in cluster G

Relative:
Lower

RCRA-CESQG:

Date form received by agency: 04/30/2003

Facility name: THORNTON LABORATORIES INC

Facility address: 1145 E CASS ST
TAMPA, FL 336023596

EPA ID: FLD045000346

Mailing address: E CASS ST
TAMPA, FL 33602-3536

Contact: MARCIA HARVEY

Contact address: E CASS ST
TAMPA, FL 33602-3536

Contact country: US

Contact telephone: 8132239702

Contact email: Not reported

EPA Region: 04

Land type: Private

Classification: Conditionally Exempt Small Quantity Generator

Description: Handler: generates 100 kg or less of hazardous waste per calendar month, and accumulates 1000 kg or less of hazardous waste at any time; or generates 1 kg or less of acutely hazardous waste per calendar month, and accumulates at any time: 1 kg or less of acutely hazardous waste; or 100 kg or less of any residue or contaminated soil, waste or other debris resulting from the cleanup of a spill, into or on any land or water, of acutely hazardous waste; or generates 100 kg or less of any residue or contaminated soil, waste or other debris resulting from the cleanup of a spill, into or on any land or water, of acutely hazardous waste during any calendar month, and accumulates at any time: 1 kg or less of acutely hazardous waste; or 100 kg or less of any residue or contaminated soil, waste or other debris resulting from the cleanup of a spill, into or on any land or water, of acutely hazardous waste

Owner/Operator Summary:

Owner/operator name: MARCIA HARVEY

Owner/operator address: 1145 E CASS ST
TAMPA, FL 33602

Owner/operator country: US

Owner/operator telephone: Not reported

Legal status: Private

Owner/Operator Type: Owner

Owner/Op start date: 10/18/1996

Owner/Op end date: Not reported

Handler Activities Summary:

U.S. importer of hazardous waste: No

Mixed waste (haz. and radioactive): No

Recycler of hazardous waste: No

Transporter of hazardous waste: No

Treater, storer or disposer of HW: No

Underground injection activity: No

On-site burner exemption: No

Furnace exemption: No

Map ID
Direction
Distance
Elevation

MAP FINDINGS

Site

Database(s)

EDR ID Number
EPA ID Number

THORNTON LABORATORIES INC (Continued)

1000365501

Used oil fuel burner: No
Used oil processor: No
User oil refiner: No
Used oil fuel marketer to burner: No
Used oil Specification marketer: No
Used oil transfer facility: No
Used oil transporter: No

Historical Generators:

Date form received by agency: 09/16/1983
Facility name: THORNTON LABORATORIES INC
Classification: Small Quantity Generator

Hazardous Waste Summary:

Waste code: D001
Waste name: IGNITABLE HAZARDOUS WASTES ARE THOSE WASTES WHICH HAVE A FLASHPOINT OF LESS THAN 140 DEGREES FAHRENHEIT AS DETERMINED BY A PENSKEY-MARTENS CLOSED CUP FLASH POINT TESTER. ANOTHER METHOD OF DETERMINING THE FLASH POINT OF A WASTE IS TO REVIEW THE MATERIAL SAFETY DATA SHEET, WHICH CAN BE OBTAINED FROM THE MANUFACTURER OR DISTRIBUTOR OF THE MATERIAL. LACQUER THINNER IS AN EXAMPLE OF A COMMONLY USED SOLVENT WHICH WOULD BE CONSIDERED AS IGNITABLE HAZARDOUS WASTE.

Waste code: D002
Waste name: A WASTE WHICH HAS A PH OF LESS THAN 2 OR GREATER THAN 12.5 IS CONSIDERED TO BE A CORROSIVE HAZARDOUS WASTE. SODIUM HYDROXIDE, A CAUSTIC SOLUTION WITH A HIGH PH, IS OFTEN USED BY INDUSTRIES TO CLEAN OR DEGREASE PARTS. HYDROCHLORIC ACID, A SOLUTION WITH A LOW PH, IS USED BY MANY INDUSTRIES TO CLEAN METAL PARTS PRIOR TO PAINTING. WHEN THESE CAUSTIC OR ACID SOLUTIONS BECOME CONTAMINATED AND MUST BE DISPOSED, THE WASTE WOULD BE A CORROSIVE HAZARDOUS WASTE.

Waste code: D022
Waste name: CHLOROFORM

Waste code: F002
Waste name: THE FOLLOWING SPENT HALOGENATED SOLVENTS: TETRACHLOROETHYLENE, METHYLENE CHLORIDE, TRICHLOROETHYLENE, 1,1,1-TRICHLOROETHANE, CHLOROBENZENE, 1,1,2-TRICHLORO-1,2,2-TRIFLUOROETHANE, ORTHO-DICHLOROBENZENE, TRICHLOROFLUOROMETHANE, AND 1,1,2-TRICHLOROETHANE; ALL SPENT SOLVENT MIXTURES/BLENDS CONTAINING, BEFORE USE, A TOTAL OF TEN PERCENT OR MORE (BY VOLUME) OF ONE OR MORE OF THE ABOVE HALOGENATED SOLVENTS OR THOSE LISTED IN F001, F004, OR F005, AND STILL BOTTOMS FROM THE RECOVERY OF THESE SPENT SOLVENTS AND SPENT SOLVENT MIXTURES.

Waste code: F003
Waste name: THE FOLLOWING SPENT NON-HALOGENATED SOLVENTS: XYLENE, ACETONE, ETHYL ACETATE, ETHYL BENZENE, ETHYL ETHER, METHYL ISOBUTYL KETONE, N-BUTYL ALCOHOL, CYCLOHEXANONE, AND METHANOL; ALL SPENT SOLVENT MIXTURES/BLENDS CONTAINING, BEFORE USE, ONLY THE ABOVE SPENT NON-HALOGENATED SOLVENTS; AND ALL SPENT SOLVENT MIXTURES/BLENDS CONTAINING, BEFORE USE, ONE OR MORE OF THE ABOVE NON-HALOGENATED SOLVENTS, AND, A TOTAL OF TEN PERCENT OR MORE (BY VOLUME) OF ONE OR MORE OF THOSE SOLVENTS LISTED IN F001, F002, F004, AND F005, AND STILL BOTTOMS FROM THE RECOVERY OF THESE SPENT SOLVENTS AND SPENT SOLVENT

Map ID
Direction
Distance
Elevation

MAP FINDINGS

Site

Database(s)

EDR ID Number
EPA ID Number

THORNTON LABORATORIES INC (Continued)

1000365501

MIXTURES.

Facility Has Received Notices of Violations:

Regulation violated: GGR:262.11
Area of violation: Generators - General
Date violation determined: 03/08/1996
Date achieved compliance: 04/15/1996
Violation lead agency: State
Enforcement action: Not reported
Enforcement action date: Not reported
Enf. disposition status: Not reported
Enf. disp. status date: Not reported
Enforcement lead agency: Not reported
Proposed penalty amount: Not reported
Final penalty amount: Not reported
Paid penalty amount: Not reported

Evaluation Action Summary:

Evaluation date: 04/30/2003
Evaluation: COMPLIANCE EVALUATION INSPECTION ON-SITE
Area of violation: Not reported
Date achieved compliance: Not reported
Evaluation lead agency: State

Evaluation date: 03/08/1996
Evaluation: COMPLIANCE EVALUATION INSPECTION ON-SITE
Area of violation: Generators - General
Date achieved compliance: 04/15/1996
Evaluation lead agency: State

FINDS:

Registry ID: 110002531010

Environmental Interest/Information System

RCRAInfo is a national information system that supports the Resource Conservation and Recovery Act (RCRA) program through the tracking of events and activities related to facilities that generate, transport, and treat, store, or dispose of hazardous waste. RCRAInfo allows RCRA program staff to track the notification, permit, compliance, and corrective action activities required under RCRA.

Florida Environmental System Today Application (FIESTA) Data Maintenance (FDM) system maintains entity, environmental interest and affiliation data for the State of Florida.

G36
SSE
< 1/8
0.068 mi.
357 ft.

PUPELLO S AUTO SERVICE
1155 E CASS
TAMPA, FL
Site 3 of 6 in cluster G

EDR Historical Auto Stations 1009104214
N/A

Relative: EDR Historical Auto Stations:
Lower Name: PUPELLO S AUTO SERVICE
Year: 1955
Actual: Type: AUTOMOBILE REPAIRING
20 ft.

Map ID
Direction
Distance
Elevation

MAP FINDINGS

Site

Database(s)

EDR ID Number
EPA ID Number

PUPELLO S AUTO SERVICE (Continued)

1009104214

Name: PUTPELLO S AUTO SERVICE
Year: 1959
Type: AUTOMOBILE REPAIRING

Name: PUPELLO S AUTO SERVICE
Year: 1962
Type: AUTOMOBILE REPAIRING

Name: INSTANT AUTO SERVICE
Year: 1964
Type: AUTOMOBILE REPAIRING

**H37
NNW
< 1/8
0.068 mi.
358 ft.**

**CHAMBERS HENRY
1014 E KAY
TAMPA, FL**

**EDR Historical Cleaners 1009205134
N/A**

Site 1 of 2 in cluster H

**Relative:
Higher**

EDR Historical Cleaners:

Name: CRUMELL LOUIS C
Year: 1930
Type: HAT CLEANERS AND BLOCKERS

**Actual:
22 ft.**

Name: CHAMBERS HENRY
Year: 1955
Type: CLEANERS AND DYERS

Name: CHAMBERS HENRY C
Year: 1959
Type: CLEANERS AND DYERS

**G38
South
< 1/8
0.070 mi.
371 ft.**

**HENDERSON PROPERTY
1111 E CASS ST
TAMPA, FL 33602**

**UST U001823417
N/A**

Site 4 of 6 in cluster G

**Relative:
Lower**

UST:

Facility Id: 9400587
Facility Phone: (813) 228-7551
Facility Status: CLOSED
Type Description: Fuel user/Non-retail
Lat/Long (dms): 27 57 7 / 82 27 15
Positioning Method: UNVR
Region: STATE
RN: 1

**Actual:
20 ft.**

Owner:

Facility Id: 9400587
Owner Id: 26741
Owner Name: HENDERSON, BETTY
Owner Address: 3704 LEONA ST
Owner Address 2: Not reported
Owner City,St,Zip: TAMPA, FL 33629
Owner Contact: BETTY HENDERSON
Owner Phone: (813) 228-7551

Map ID
Direction
Distance
Elevation

MAP FINDINGS

Site

Database(s)

EDR ID Number
EPA ID Number

HENDERSON PROPERTY (Continued)

U001823417

Tank Info:

Facility ID: 9400587
Tank Id: 1
Type Description: Fuel user/Non-retail
DEP Contractor: No
Tank Id: 1
Tank Location: UNDERGROUND
Substance: Leaded gas
Content Description: Leaded Gas
Vessel Indicator: TANK
Gallons: 1500
Install Date: Not reported
Status: Removed
Status Date: 31-MAY-1992

Construction:

Construction Category: Not reported
Construction Description: Not reported

Monitoring:

Monitoring Description: Not reported

Piping:

Piping Category: Not reported
Piping Description: Not reported

Facility ID: 9400587
Tank Id: 2
Type Description: Fuel user/Non-retail
DEP Contractor: No
Tank Id: 2
Tank Location: UNDERGROUND
Substance: Leaded gas
Content Description: Leaded Gas
Vessel Indicator: TANK
Gallons: 1500
Install Date: Not reported
Status: Removed
Status Date: 31-MAY-1992

Construction:

Construction Category: Not reported
Construction Description: Not reported

Monitoring:

Monitoring Description: Not reported

Piping:

Piping Category: Not reported
Piping Description: Not reported

Facility ID: 9400587
Tank Id: 3
Type Description: Fuel user/Non-retail

Map ID
Direction
Distance
Elevation

MAP FINDINGS

Site

Database(s)

EDR ID Number
EPA ID Number

HENDERSON PROPERTY (Continued)

U001823417

DEP Contractor: No
Tank Id: 3
Tank Location: UNDERGROUND
Substance: Waste oil
Content Description: Waste Oil
Vessel Indicator: TANK
Gallons: 550
Install Date: Not reported
Status: Removed
Status Date: 31-MAY-1992

Construction:
Construction Category: Not reported
Construction Description: Not reported

Monitoring:
Monitoring Description: Not reported

Piping:
Piping Category: Not reported
Piping Description: Not reported

G39
South
< 1/8
0.070 mi.
371 ft.

AUTOMOTIVE AIR CONDITIONING INC
1111 E CASS ST
TAMPA, FL
Site 5 of 6 in cluster G

EDR Historical Auto Stations 1009102289
N/A

Relative:
Lower

EDR Historical Auto Stations:
Name: SCHULSTAD RAMBLER CO
Year: 1963
Type: AUTOMOBILE REPAIRING

Actual:
20 ft.

Name: AUTOMOTIVE AIR CONDITIONING INC
Year: 1978
Type: AUTOMOBILE REPAIRING

Name: AUTOMOTIVE AIR CONDITIONING INC
Year: 1980
Type: AUTOMOBILE REPAIRING

Name: AUTOMOTIVE REPAIR SERVICES INC
Year: 1983
Type: AUTOMOBILE REPAIRING

Name: AUTOMOTIVE COMPLETE SERVICES INC
Year: 1988
Type: AUTOMOBILE REPAIRING

MAP FINDINGS

Map ID			EDR ID Number
Direction			EPA ID Number
Distance			
Elevation	Site	Database(s)	

C40 WNW < 1/8 0.070 mi. 372 ft.	TILLIS JOHN 811 E SCOTT TAMPA, FL Site 7 of 10 in cluster C	EDR Historical Cleaners	1009207245 N/A
--	--	--------------------------------	--------------------------

Relative: Lower	EDR Historical Cleaners: Name: TILLIS JOHN Year: 1955
Actual: 20 ft.	Type: CLEANERS AND DYERS

C41 WNW < 1/8 0.071 mi. 376 ft.	SPARKS ALEXANDER 809 E SCOTT TAMPA, FL Site 8 of 10 in cluster C	EDR Historical Cleaners	1009209209 N/A
--	---	--------------------------------	--------------------------

Relative: Lower	EDR Historical Cleaners: Name: SPARKS ALEXANDER Year: 1920
Actual: 20 ft.	Type: CLOTHES CLEANERS AND PRESSERS

I42 South < 1/8 0.072 mi. 378 ft.	NELSON S AUTO SERVICE 1018 E CASS ST TAMPA, FL Site 1 of 3 in cluster I	EDR Historical Auto Stations	1009103401 N/A
--	--	-------------------------------------	--------------------------

Relative: Lower	EDR Historical Auto Stations: Name: NELSON S AUTO SERVICE Year: 1969
Actual: 19 ft.	Type: AUTOMOBILE REPAIRING
	Name: NELSON S AUTO SERVICE Year: 1974 Type: AUTOMOBILE REPAIRING
	Name: NELSON S AUTO SERVICE Year: 1978 Type: AUTOMOBILE REPAIRING
	Name: NELSON S AUTO SERVICE Year: 1983 Type: AUTOMOBILE REPAIRING

G43 South < 1/8 0.072 mi. 379 ft.	SCHULSTAD RAMBLER CO 1111 E CASS TAMPA, FL Site 6 of 6 in cluster G	EDR Historical Auto Stations	1009103525 N/A
--	--	-------------------------------------	--------------------------

Relative: Lower	EDR Historical Auto Stations: Name: LADO & SCHULSTAD Year: 1949
Actual: 20 ft.	Type: AUTOMOBILE REPAIRING
	Name: SCHULSTAD DON NASH CO

Map ID
 Direction
 Distance
 Elevation

MAP FINDINGS

Site

Database(s)

EDR ID Number
 EPA ID Number

SCHULSTAD RAMBLER CO (Continued)

1009103525

Year: 1955
 Type: AUTOMOBILE REPAIRING

Name: SCHULSTAD RAMBLER CO
 Year: 1959
 Type: AUTOMOBILE REPAIRING

Name: SCHULSTAD RAMBLER CO
 Year: 1962
 Type: AUTOMOBILE REPAIRING

Name: SCHULSTAD RAMBLER CO
 Year: 1964
 Type: AUTOMOBILE REPAIRING

**C44
 WNW
 < 1/8
 0.074 mi.
 391 ft.**

**E & R AMERICAN SERVICE
 801 E SCOTT ST
 TAMPA, FL
 Site 9 of 10 in cluster C**

**EDR Historical Auto Stations 1009103860
 N/A**

**Relative:
 Lower
 Actual:
 20 ft.**

EDR Historical Auto Stations:
 Name: RIERA S AMERICAN SERVICE
 Year: 1969
 Type: GASOLINE STATIONS

Name: E & R AMERICAN SERVICE
 Year: 1974
 Type: GASOLINE STATIONS

**C45
 WNW
 < 1/8
 0.074 mi.
 391 ft.**

**BAZARTE RENE
 801 E SCOTT ST
 TAMPA, FL 33602
 Site 10 of 10 in cluster C**

**LUST U001355389
 UST N/A**

**Relative:
 Lower
 Actual:
 20 ft.**

LUST:
 Region: STATE
 Facility Id: 8732385
 Facility Status: CLOSED
 Facility Type: A - Retail Station
 Facility Phone: (813)223-9000
 Facility Cleanup Rank: 8533
 District: Southwest District
 Lat/Long (dms): 27 57 22. / 82 27 22.
 Section: Not reported
 Township: Not reported
 Range: Not reported
 Feature: Not reported
 Method: UNVR
 Datum: 0
 Score: 10
 Score Effective Date: 11/04/1997
 Score When Ranked: 10
 Operator: RENE BAZARTE
 Name Update: 10/11/2001

Map ID
Direction
Distance
Elevation

MAP FINDINGS

Site

Database(s)

EDR ID Number
EPA ID Number

BAZARTE RENE (Continued)

U001355389

Address Update: Not reported

Petroleum Cleanup PCT Facility Score:

Facility Cleanup Status: ONGO - ONGOING
Contact: RENE BAZARTE
Contact Company: BAZARTE, RENE
Contact Address: 801 E SCOTT ST
Contact City/State/Zip: TAMPA, FL 33602
Phone: (813)223-9000
Bad Address Ind: N
State: FL
Zip: 33602
Score: 10
Score Effective Date: 1997-11-04 00:00:00
Related Party ID: 1665
Primary RP Role: ACCOUNT OWNER
RP Begin Date: 04/10/1987
RP Zip: Not reported
RP Extension: Not reported

Discharge Cleanup Summary:

Discharge Date: 12/04/1986
PCT Discharge Combined: Not reported
Cleanup Required: R - CLEANUP REQUIRED
Discharge Cleanup Status: RA - RA ONGOING
Disch Cleanup Status Date: 05/07/1995
Cleanup Work Status: INACTIVE
Information Source: E - EDI
Other Source Description: Not reported
Eligibility Indicator: E - ELIGIBLE
Site Manager: MCKELVEY_M
Site Mgr End Date: 04/01/1999
Tank Office: PCLP29 - HILLSBOROUGH ENVIRONMENTAL PROTECTION COMMISSION

Petroleum Cleanup Program Eligibility:

Facility ID: 8732385
Discharge Date: 04-Dec-1986
Pct Discharge Combined With: Not reported
Cleanup Required: R - CLEANUP REQUIRED
Discharge Cleanup Status: RA - RA ONGOING
Disch Cleanup Status Date: 05/07/1995
Cleanup Work Status: INACTIVE
Information Source: E - EDI
Other Source Description: Not reported
Application Received Date: 12/8/1986
Cleanup Program: E - EARLY DETECTION INCENTIVE
Eligibility Status: 3/12/1993
Elig Status Date: 3/12/1993
Letter Of Intent Date: 11/20/1992
Redetermined: No
Inspection Date: 03/05/1987
Site Manager: MCKELVEY_M
Site Mgr End Date: 04/01/1999
Tank Office: PCLP29 - HILLSBOROUGH ENVIRONMENTAL PROTECTION COMMISSION
Deductible Amount: Not reported
Deductible Paid To Date: 0
Co-Pay Amount: Not reported
Co-Pay Paid To Date: 0

Map ID
Direction
Distance
Elevation

MAP FINDINGS

Site

Database(s)

EDR ID Number
EPA ID Number

BAZARTE RENE (Continued)

U001355389

Cap Amount: Not reported

Contaminated Media:

Discharge Date: 12/04/1986

Pct Discharge Combined With: Not reported

Cleanup Required: R - CLEANUP REQUIRED

Discharge Cleanup Status: RA - RA ONGOING

Disch Cleanup Status Date: 05/07/1995

Cleanup Work Status: INACTIVE

Information Source: E - EDI

Other Source Description: Not reported

Elig Indicator: E - ELIGIBLE

Site Manager: MCKELVEY_M

Site Mgr End Date: 04/01/1999

Tank Office: PCLP29 - HILLSBOROUGH ENVIRONM

Contaminated Drinking Wells: 0

Contaminated Monitoring Well: Yes

Contaminated Soil: Yes

Contaminated Surface Water: No

Contaminated Ground Water: Yes

Pollutant: Z - OTHER NON REGULATED

Pollutant Other Description: Not reported

Gallons Discharged: Not reported

Task Information:

District: SWD

Facility ID: 8732385

Facility Status: CLOSED

Facility Type: A - Retail Station -

County: HILLSBOROUGH

County ID: 29

Cleanup Eligibility Status: E

Source Effective Date: Not reported

Discharge Date: 12-04-1986

Cleanup Required: R - CLEANUP REQUIRED

Discharge Cleanup Status: RA - RA ONGOING

Disch Cleanup Status Date: 05-07-1995

SRC Action Type: -

SRC Submit Date: Not reported

SRC Review Date: Not reported

SRC Completion Status: -

SRC Issue Date: Not reported

SRC Comment: Not reported

Cleanup Work Status: INACTIVE

Site Mgr: MCKELVEY_M

Site Mgr End Date: 04-01-1999

Tank Office: PCLP29 - Hillsborough County

SR Task ID: 47848

SR Cleanup Responsible: RP - RESPONSIBLE PARTY

SR Funding Eligibility Type: -

SR Actual Cost: Not reported

SR Completion Date: Not reported

SR Payment Date: Not reported

SR Oral Date: Not reported

SR Written Date: Not reported

SR Soil Removal: Not reported

SR Free Product Removal: Not reported

SR Soil Tonnage Removed: Not reported

Map ID
Direction
Distance
Elevation

MAP FINDINGS

Site

Database(s)

EDR ID Number
EPA ID Number

BAZARTE RENE (Continued)

U001355389

SR Soil Treatment: Not reported
SR Other Treatment: Not reported
SR Alternate Proc Received Date: Not reported
SR Alternate Procedure Status: Not reported
SR Alternate Procedure Status Date: Not reported
SR Alternate Procedure Comments: Not reported
SA Task ID: 47849
SA Cleanup Responsible: RP - RESPONSIBLE PARTY
SA Funding Eligibility Type: -
SA Actual Cost: Not reported
SA Completion Date: 06-06-1994
SA Payment Date: Not reported
RAP Task ID: 47850
RAP Cleanup Responsible ID: NA - NOT APPLICABLE
RAP Funding Eligibility Type: -
RAP Actual Cost: Not reported
RAP Completion Date: 02-07-1995
RAP Payment Date: Not reported
RAP Last Order Approved: 1995-02-07 00:00:00
RA Task ID: 47851
RA Cleanup Responsible: NA - NOT APPLICABLE
RA Funding Eligibility Type: -
RA Years to Complete: Not reported
RA Actual Cost: Not reported

UST:

Facility Id: 8732385
Facility Phone: (813) 223-9000
Facility Status: CLOSED
Type Description: Retail Station
Lat/Long (dms): 27 57 25 / 82 27 22
Positioning Method: UNVR
Region: STATE
RN: 1

Owner:

Facility Id: 8732385
Owner Id: 1665
Owner Name: BAZARTE, RENE
Owner Address: 801 E SCOTT ST
Owner Address 2: Not reported
Owner City,St,Zip: TAMPA, FL 33602
Owner Contact: RENE BAZARTE
Owner Phone: (813) 223-9000

Tank Info:

Facility ID: 8732385
Tank Id: 1
Type Description: Retail Station
DEP Contractor: No
Tank Id: 1
Tank Location: UNDERGROUND
Substance: Leaded gas
Content Description: Leaded Gas
Vessel Indicator: TANK
Gallons: 1000
Install Date: Not reported

Map ID
Direction
Distance
Elevation

MAP FINDINGS

Site

Database(s)

EDR ID Number
EPA ID Number

BAZARTE RENE (Continued)

U001355389

Status: Removed
Status Date: Not reported

Construction:
Construction Category: Not reported
Construction Description: Not reported

Monitoring:
Monitoring Description: Not reported

Piping:
Piping Category: Not reported
Piping Description: Not reported

Facility ID: 8732385
Tank Id: 2
Type Description: Retail Station
DEP Contractor: No
Tank Id: 2
Tank Location: UNDERGROUND
Substance: Leaded gas
Content Description: Leaded Gas
Vessel Indicator: TANK
Gallons: 1000
Install Date: Not reported
Status: Removed
Status Date: Not reported

Construction:
Construction Category: Not reported
Construction Description: Not reported

Monitoring:
Monitoring Description: Not reported

Piping:
Piping Category: Not reported
Piping Description: Not reported

Facility ID: 8732385
Tank Id: 3
Type Description: Retail Station
DEP Contractor: No
Tank Id: 3
Tank Location: UNDERGROUND
Substance: Leaded gas
Content Description: Leaded Gas
Vessel Indicator: TANK
Gallons: 1000
Install Date: Not reported
Status: Removed
Status Date: Not reported

Construction:
Construction Category: Not reported

Map ID
 Direction
 Distance
 Elevation

MAP FINDINGS

Site

Database(s)

EDR ID Number
 EPA ID Number

BAZARTE RENE (Continued)

U001355389

Construction Description: Not reported

Monitoring:
 Monitoring Description: Not reported

Piping:
 Piping Category: Not reported
 Piping Description: Not reported

I46
SSW
 < 1/8
 0.075 mi.
 394 ft.

JOHNNY S BODY SHOP
1016 E CASS
TAMPA, FL

EDR Historical Auto Stations

1009104186
N/A

Site 2 of 3 in cluster I

Relative:
Lower

EDR Historical Auto Stations:
 Name: JOHNNY S BODY SHOP
 Year: 1955
 Type: AUTOMOBILE REPAIRING

Actual:
19 ft.

I47
SSW
 < 1/8
 0.075 mi.
 394 ft.

NELSON S AUTO SERVICE
1018 E CASS
TAMPA, FL

EDR Historical Auto Stations

1009104595
N/A

Site 3 of 3 in cluster I

Relative:
Lower

EDR Historical Auto Stations:
 Name: ALLSTATES SERVICE CENTER
 Year: 1955
 Type: GASOLINE SERVICE STATIONS

Actual:
19 ft.

Name: NELSON S AUTO SERVICE
 Year: 1959
 Type: AUTOMOBILE REPAIRING

Name: NELSON S AUTO SERVICE
 Year: 1962
 Type: AUTOMOBILE REPAIRING

J48
WSW
 < 1/8
 0.084 mi.
 442 ft.

FALKNER R MARSHALL
1009 PIERCE
TAMPA, FL

EDR Historical Auto Stations

1009105985
N/A

Site 1 of 3 in cluster J

Relative:
Lower

EDR Historical Auto Stations:
 Name: FALKNER R MARSHALL
 Year: 1930
 Type: GASOLINE AND OIL SERVICE STATIONS

Actual:
20 ft.

Name: FALKNER R MARSHALL
 Year: 1934

Map ID
 Direction
 Distance
 Elevation

MAP FINDINGS

Site

Database(s)

EDR ID Number
 EPA ID Number

FALKNER R MARSHALL (Continued)

1009105985

Type: GASOLINE AND OIL SERVICE STATIONS

Name: FALKNER S SERVICE STATION
 Year: 1939

Type: GASOLINE AND OIL SERVICE STATIONS

Name: FALKNER FRED L
 Year: 1949

Type: GASOLINE AND OIL SERVICE STATIONS

Name: FALKNER FRED L
 Year: 1955

Type: AUTOMOBILE REPAIRING

Name: FALKNER FRED L
 Year: 1959

Type: AUTOMOBILE REPAIRING

Name: FALKNER FRED L
 Year: 1962

Type: AUTOMOBILE REPAIRING

**J49
 SW
 < 1/8
 0.087 mi.
 461 ft.**

**HAMILTON J E
 1001 PIERCE
 TAMPA, FL
 Site 2 of 3 in cluster J**

**EDR Historical Cleaners 1009210710
 N/A**

**Relative:
 Lower
 Actual:
 19 ft.**

EDR Historical Cleaners:
 Name: HAMILTON J E
 Year: 1925
 Type: CLOTHES CLEANERS AND PRESSERS

**H50
 NNW
 < 1/8
 0.089 mi.
 468 ft.**

**A B C PRESSING CLUB
 1304 CENTRAL AV
 TAMPA, FL
 Site 2 of 2 in cluster H**

**EDR Historical Cleaners 1009212001
 N/A**

**Relative:
 Higher
 Actual:
 22 ft.**

EDR Historical Cleaners:
 Name: A B C PRESSING CLUB
 Year: 1925
 Type: CLOTHES CLEANERS AND PRESSERS

**K51
 SW
 < 1/8
 0.092 mi.
 488 ft.**

**CASS ST INVESTORS SITE
 725 W CASS ST
 TAMPA, FL 33602
 Site 1 of 5 in cluster K**

**RCRA-NonGen 1000375959
 FINDS FLD981866346**

**Relative:
 Lower
 Actual:
 19 ft.**

RCRA-NonGen:
 Date form received by agency: 08/04/2006
 Facility name: CASS ST INVESTORS SITE
 Facility address: 725 W CASS ST
 TAMPA, FL 336023435

Map ID
Direction
Distance
Elevation

MAP FINDINGS

Site

Database(s)

EDR ID Number
EPA ID Number

CASS ST INVESTORS SITE (Continued)

1000375959

EPA ID: FLD981866346
Mailing address: E MADISON ST
TAMPA, FL 33602-4703
Contact: A D ALBRITTON
Contact address: E MADISON ST STE 302
TAMPA, FL 33602-4703
Contact country: US
Contact telephone: 8502458707
Contact email: Not reported
EPA Region: 04
Classification: Non-Generator
Description: Handler: Non-Generators do not presently generate hazardous waste

Owner/Operator Summary:

Owner/operator name: A ALBRITTON
Owner/operator address: 100 E MADISON ST STE 302
TAMPA, FL 33602
Owner/operator country: US
Owner/operator telephone: Not reported
Legal status: Private
Owner/Operator Type: Owner
Owner/Op start date: 10/18/1996
Owner/Op end date: Not reported

Owner/operator name: ALBRITTON A
Owner/operator address: 100 E MADISON ST STE 302
TAMPA, FL 33602
Owner/operator country: US
Owner/operator telephone: Not reported
Legal status: Private
Owner/Operator Type: Owner
Owner/Op start date: 10/18/1996
Owner/Op end date: Not reported

Owner/operator name: CASS STREET INVESTORS SITE
Owner/operator address: 100 E MADISON ST
TAMPA, FL 33602
Owner/operator country: US
Owner/operator telephone: Not reported
Legal status: Private
Owner/Operator Type: Operator
Owner/Op start date: 01/15/1988
Owner/Op end date: 08/04/2006

Handler Activities Summary:

U.S. importer of hazardous waste: No
Mixed waste (haz. and radioactive): No
Recycler of hazardous waste: No
Transporter of hazardous waste: No
Treater, storer or disposer of HW: No
Underground injection activity: No
On-site burner exemption: No
Furnace exemption: No
Used oil fuel burner: No
Used oil processor: No
User oil refiner: No

Map ID
 Direction
 Distance
 Elevation

MAP FINDINGS

Site

Database(s)

EDR ID Number
 EPA ID Number

CASS ST INVESTORS SITE (Continued)

1000375959

Used oil fuel marketer to burner: No
 Used oil Specification marketer: No
 Used oil transfer facility: No
 Used oil transporter: No

Violation Status: No violations found

FINDS:

Registry ID: 110002552327

Environmental Interest/Information System

RCRAInfo is a national information system that supports the Resource Conservation and Recovery Act (RCRA) program through the tracking of events and activities related to facilities that generate, transport, and treat, store, or dispose of hazardous waste. RCRAInfo allows RCRA program staff to track the notification, permit, compliance, and corrective action activities required under RCRA.

Florida Environmental System Today Application (FIESTA) Data Maintenance (FDM) system maintains entity, environmental interest and affiliation data for the State of Florida.

L52
NE
 < 1/8
 0.093 mi.
 490 ft.

HOLLYWOOD SHOE SHINE PARLOR & HAT CLEANERS
 1417 NEBRASKA AVE
 TAMPA, FL
 Site 1 of 5 in cluster L

EDR Historical Cleaners **1009206668**
 N/A

Relative:
Higher

Actual:
 22 ft.

EDR Historical Cleaners:
 Name: HOLLYWOOD SHOE SHINE PARLOR & HAT CLEANERS
 Year: 1959
 Type: HAT CLEANERS AND BLOCKERS

 Name: ACE SHOE SHINE PARLOR & HAT CLEANERS
 Year: 1962
 Type: HAT CLEANERS AND BLOCKERS

K53
SW
 < 1/8
 0.094 mi.
 498 ft.

C & C CITIES SERVICE STATION
 715 E CASS
 TAMPA, FL
 Site 2 of 5 in cluster K

EDR Historical Auto Stations **1009102570**
 N/A

Relative:
Lower

Actual:
 19 ft.

EDR Historical Auto Stations:
 Name: C & C CITIES SERVICE STATION
 Year: 1959
 Type: GASOLINE STATIONS

 Name: C & C CITIES SERVICE STATION
 Year: 1962
 Type: GASOLINE STATIONS

MAP FINDINGS

Map ID
Direction
Distance
Elevation

Site

Database(s)

EDR ID Number
EPA ID Number

K54
SW
< 1/8
0.102 mi.
537 ft.

C & C CITIES SERVICE STATION
715 E CASS ST
TAMPA, FL

EDR Historical Auto Stations **1009105815**
N/A

Site 3 of 5 in cluster K

Relative:
Lower

EDR Historical Auto Stations:
Name: C & C CITIES SERVICE STATION
Year: 1969
Type: GASOLINE STATIONS

Actual:
19 ft.

Name: C & C CITIES SERVICE STATION
Year: 1974
Type: GASOLINE STATIONS

K55
SW
< 1/8
0.102 mi.
537 ft.

CONNER PROPERTIES SERVICE STATION
715 E CASS ST
TAMPA, FL 33602

UST **U001354408**
N/A

Site 4 of 5 in cluster K

Relative:
Lower

UST:
Facility Id: 8625171
Facility Phone: Not reported
Facility Status: CLOSED
Type Description: Retail Station
Lat/Long (dms): 27 57 7 / 82 27 25
Positioning Method: UNVR
Region: STATE
RN: 1

Actual:
19 ft.

Owner:
Facility Id: 8625171
Owner Id: 4569
Owner Name: CONNER PROPERTIES
Owner Address: PO BOX 2522
Owner Address 2: Not reported
Owner City,St,Zip: TAMPA, FL 33601
Owner Contact: WILLIAM G. FURNEY
Owner Phone: (813) 247-6458

Tank Info:
Facility ID: 8625171
Tank Id: 1
Type Description: Retail Station
DEP Contractor: No
Tank Id: 1
Tank Location: UNDERGROUND
Substance: Unleaded gas
Content Description: Unleaded Gas
Vessel Indicator: TANK
Gallons: 3000
Install Date: 01-JUL-1969
Status: Removed
Status Date: 30-JUN-1992

Construction:
Construction Category: Not reported
Construction Description: Not reported

Map ID
Direction
Distance
Elevation

MAP FINDINGS

Site

Database(s)

EDR ID Number
EPA ID Number

CONNER PROPERTIES SERVICE STATION (Continued)

U001354408

Monitoring:

Monitoring Description: Not reported

Piping:

Piping Category: Not reported

Piping Description: Not reported

Facility ID: 8625171
Tank Id: 2
Type Description: Retail Station
DEP Contractor: No
Tank Id: 2
Tank Location: UNDERGROUND
Substance: Unleaded gas
Content Description: Unleaded Gas
Vessel Indicator: TANK
Gallons: 3000
Install Date: 01-JUL-1969
Status: Removed
Status Date: 30-JUN-1992

Construction:

Construction Category: Not reported

Construction Description: Not reported

Monitoring:

Monitoring Description: Not reported

Piping:

Piping Category: Not reported

Piping Description: Not reported

Facility ID: 8625171
Tank Id: 3
Type Description: Retail Station
DEP Contractor: No
Tank Id: 3
Tank Location: UNDERGROUND
Substance: Unleaded gas
Content Description: Unleaded Gas
Vessel Indicator: TANK
Gallons: 3000
Install Date: 01-JUL-1969
Status: Removed
Status Date: 30-JUN-1992

Construction:

Construction Category: Not reported

Construction Description: Not reported

Monitoring:

Monitoring Description: Not reported

Map ID
Direction
Distance
Elevation

MAP FINDINGS

Site

Database(s)

EDR ID Number
EPA ID Number

CONNER PROPERTIES SERVICE STATION (Continued)

U001354408

Piping:

Piping Category: Not reported
Piping Description: Not reported

Facility ID: 8625171
Tank Id: 4
Type Description: Retail Station
DEP Contractor: No
Tank Id: 4
Tank Location: UNDERGROUND
Substance: Kerosene
Content Description: Kerosene
Vessel Indicator: TANK
Gallons: 250
Install Date: Not reported
Status: Removed
Status Date: 30-JUN-1992

Construction:

Construction Category: Not reported
Construction Description: Not reported

Monitoring:

Monitoring Description: Not reported

Piping:

Piping Category: Not reported
Piping Description: Not reported

Facility ID: 8625171
Tank Id: 5
Type Description: Retail Station
DEP Contractor: No
Tank Id: 5
Tank Location: UNDERGROUND
Substance: Kerosene
Content Description: Kerosene
Vessel Indicator: TANK
Gallons: 250
Install Date: Not reported
Status: Removed
Status Date: 30-JUN-1992

Construction:

Construction Category: Not reported
Construction Description: Not reported

Monitoring:

Monitoring Description: Not reported

Piping:

Piping Category: Not reported
Piping Description: Not reported

MAP FINDINGS

Map ID			EDR ID Number
Direction			EPA ID Number
Distance			
Elevation	Site	Database(s)	

K56 SSW < 1/8 0.105 mi. 555 ft.	HAMILTON W E 801 JEFFERSON TAMPA, FL Site 5 of 5 in cluster K EDR Historical Cleaners: Name: HAMILTON W E Year: 1925 Type: CLOTHES CLEANERS AND PRESSERS	EDR Historical Cleaners	1009210543 N/A
Relative: Lower Actual: 19 ft.			

L57 NE < 1/8 0.111 mi. 587 ft.	COIN OPERATED LAUNDRY 1502 NEBRASKA AVE TAMPA, FL Site 2 of 5 in cluster L EDR Historical Cleaners: Name: COIN OPERATED LAUNDRY Year: 1969 Type: LAUNDRIES SELF SERVE Name: COIN OPERATED LAUNDRY Year: 1974 Type: LAUNDRIES SELF SERVE Name: COIN OPERATED LAUNDRY Year: 1978 Type: LAUNDRIES SELF SERVE	EDR Historical Cleaners	1009206683 N/A
Relative: Higher Actual: 22 ft.			

L58 NE < 1/8 0.112 mi. 589 ft.	WIGGINS FRANK 1504 NEBRASKA AV TAMPA, FL Site 3 of 5 in cluster L EDR Historical Cleaners: Name: NATIONAL CLEANING CO Year: 1925 Type: CLOTHES CLEANERS AND PRESSERS Name: WIGGINS FRANK Year: 1930 Type: CLOTHES PRESSERS AND CLEANERS	EDR Historical Cleaners	1009207077 N/A
Relative: Higher Actual: 22 ft.			

L59 NE < 1/8 0.116 mi. 612 ft.	PARK TAILORS & CLEANERS 1511 NEBRASKA AVE TAMPA, FL Site 4 of 5 in cluster L EDR Historical Cleaners: Name: PARK TAILORS & CLEANERS Year: 1955 Type: CLEANERS AND DYERS Name: PARK TAILORS & CLEANERS	EDR Historical Cleaners	1009207229 N/A
Relative: Higher Actual: 22 ft.			

Map ID
Direction
Distance
Elevation

MAP FINDINGS

Site

Database(s)

EDR ID Number
EPA ID Number

PARK TAILORS & CLEANERS (Continued)

1009207229

Year: 1959
Type: CLEANERS AND DYERS

L60
NE
< 1/8
0.117 mi.
617 ft.

HARVEY S SELF SERVICE LAUNDRY
1513 NEBRASKA AVE
TAMPA, FL
Site 5 of 5 in cluster L

EDR Historical Cleaners 1009206892
N/A

Relative:
Higher

EDR Historical Cleaners:
Name: HARVEY S SELF SERVICE LAUNDRY
Year: 1955
Type: LAUNDRIES SELF SERVE

Actual:
22 ft.

Name: WILLIAMS HARVEY LAUNDERETTE
Year: 1959
Type: LAUNDRIES SELF SERVE

J61
SW
1/8-1/4
0.137 mi.
722 ft.

TAMPA CITY
MARION ST RENOVATION
TAMPA, FL 33602
Site 3 of 3 in cluster J

UST U001356019
N/A

Relative:
Lower

UST:
Facility Id: 8944338
Facility Phone: Not reported
Facility Status: CLOSED
Type Description: Local Government
Lat/Long (dms): Not reported
Positioning Method: Not reported
Region: STATE
RN: 1

Actual:
19 ft.

Owner:
Facility Id: 8944338
Owner Id: 21536
Owner Name: TAMPA FIRE RESCUE
Owner Address: 808 E ZACK ST
Owner Address 2: ATTN: FRANK PFISTER
Owner City,St,Zip: TAMPA, FL 33602
Owner Contact: FRANK PFISTER
Owner Phone: (813) 274-7528

Tank Info:
Facility ID: 8944338
Tank Id: 1
Type Description: Local Government
DEP Contractor: No
Tank Id: 1
Tank Location: UNDERGROUND
Substance: Unknown/Not reported
Content Description: Unknown/Not Reported
Vessel Indicator: TANK
Gallons: 888
Install Date: Not reported

Map ID
Direction
Distance
Elevation

MAP FINDINGS

Site

Database(s)

EDR ID Number
EPA ID Number

TAMPA CITY (Continued)

U001356019

Status: Removed
Status Date: 30-NOV-1988
Construction:
Construction Category: Not reported
Construction Description: Not reported
Monitoring:
Monitoring Description: Not reported
Piping:
Piping Category: Not reported
Piping Description: Not reported

**M62
SSE
1/8-1/4
0.143 mi.
757 ft.**

**BOONE JOHN
854 ZACK
TAMPA, FL**

EDR Historical Cleaners

**1009210115
N/A**

Site 1 of 4 in cluster M

**Relative:
Lower**

EDR Historical Cleaners:
Name: BOONE JOHN
Year: 1920
Type: CLOTHES CLEANERS AND PRESSERS

**Actual:
19 ft.**

**M63
SSE
1/8-1/4
0.148 mi.
782 ft.**

**DAYS A T
848 ZACK
TAMPA, FL**

EDR Historical Cleaners

**1009209048
N/A**

Site 2 of 4 in cluster M

**Relative:
Lower**

EDR Historical Cleaners:
Name: DAYS A T
Year: 1920
Type: CLOTHES CLEANERS AND PRESSERS

**Actual:
19 ft.**

**N64
SSW
1/8-1/4
0.149 mi.
789 ft.**

**HAMILTON W A
717 POLK
TAMPA, FL**

EDR Historical Cleaners

**1009209198
N/A**

Site 1 of 6 in cluster N

**Relative:
Lower**

EDR Historical Cleaners:
Name: HAMILTON W A
Year: 1920
Type: CLOTHES CLEANERS AND PRESSERS

**Actual:
18 ft.**

MAP FINDINGS

Map ID
Direction
Distance
Elevation

Site

Database(s)

EDR ID Number
EPA ID Number

N65
SSW
1/8-1/4
0.151 mi.
795 ft.

JIEU CHARLIE
713 POLK
TAMPA, FL
Site 2 of 6 in cluster N

EDR Historical Cleaners **1009210712**
N/A

Relative:
Lower

Actual:
18 ft.

EDR Historical Cleaners:
Name: JIEU CHARLIE
Year: 1920
Type: LAUNDRY & DRY CLEAN

O66
SW
1/8-1/4
0.151 mi.
796 ft.

AIR DROME TIRE
612 E CASS ST
TAMPA, FL 33602
Site 1 of 7 in cluster O

LUST **U001354064**
UST **N/A**

Relative:
Lower

Actual:
17 ft.

LUST:
Region: STATE
Facility Id: 8624801
Facility Status: CLOSED
Facility Type: C - Fuel user/Non-retail
Facility Phone: (813)229-0631
Facility Cleanup Rank: Not reported
District: Southwest District
Lat/Long (dms): 27 57 10. / 82 27 24.
Section: Not reported
Township: Not reported
Range: Not reported
Feature: Not reported
Method: UNVR
Datum: 0
Score: 10
Score Effective Date: 11/02/2005
Score When Ranked: Not reported
Operator: AIR DROME TIRE
Name Update: Not reported
Address Update: Not reported

Petroleum Cleanup PCT Facility Score:
Facility Cleanup Status: APPL - APPLICATION
Contact: J HULON WILLIAMS III
Contact Company: J H WILLIAMS OIL CO INC
Contact Address: PO BOX 439
Contact City/State/Zip: TAMPA, FL 33601
Phone: (813)228-7776
Bad Address Ind: N
State: FL
Zip: 33602, 3434
Score: 10
Score Effective Date: 2005-11-02 00:00:00
Related Party ID: 11229
Primary RP Role: ACCOUNT OWNER
RP Begin Date: 05/05/1986
RP Zip: 439
RP Extension: Not reported

Discharge Cleanup Summary:
Discharge Date: 02/25/2005
PCT Discharge Combined: Not reported

Map ID
Direction
Distance
Elevation

MAP FINDINGS

Site

Database(s)

EDR ID Number
EPA ID Number

AIR DROME TIRE (Continued)

U001354064

Cleanup Required:	R - CLEANUP REQUIRED
Discharge Cleanup Status:	ENTD - ELIGIBLE - NO TASK LEVEL DATA
Disch Cleanup Status Date:	09/21/2005
Cleanup Work Status:	INACTIVE
Information Source:	D - DISCHARGE NOTIFICATION
Other Source Description:	Not reported
Eligibility Indicator:	E - ELIGIBLE
Site Manager:	Not reported
Site Mgr End Date:	Not reported
Tank Office:	-
Petroleum Cleanup Program Eligibility:	
Facility ID:	8624801
Discharge Date:	25-Feb-2005
Pct Discharge Combined With:	Not reported
Cleanup Required:	R - CLEANUP REQUIRED
Discharge Cleanup Status:	ENTD - ELIGIBLE - NO TASK LEVEL DATA
Disch Cleanup Status Date:	09/21/2005
Cleanup Work Status:	INACTIVE
Information Source:	D - DISCHARGE NOTIFICATION
Other Source Description:	Not reported
Application Received Date:	8/19/2005
Cleanup Program:	I - INNOCENT VICTIM PETROLEUM STORAGE SYSTEM RESTORATION PROGRAM
Eligibility Status:	9/15/2005
Elig Status Date:	9/15/2005
Letter Of Intent Date:	Not reported
Redetermined:	No
Inspection Date:	02/25/2005
Site Manager:	Not reported
Site Mgr End Date:	Not reported
Tank Office:	-
Deductible Amount:	500
Deductible Paid To Date:	0
Co-Pay Amount:	Not reported
Co-Pay Paid To Date:	0
Cap Amount:	Not reported
Contaminated Media:	
Discharge Date:	Not reported
Pct Discharge Combined With:	Not reported
Cleanup Required:	Not reported
Discharge Cleanup Status:	Not reported
Disch Cleanup Status Date:	Not reported
Cleanup Work Status:	Not reported
Information Source:	Not reported
Other Source Description:	Not reported
Elig Indicator:	Not reported
Site Manager:	Not reported
Site Mgr End Date:	Not reported
Tank Office:	Not reported
Contaminated Drinking Wells:	Not reported
Contaminated Monitoring Well:	Not reported
Contaminated Soil:	Not reported
Contaminated Surface Water:	Not reported
Contaminated Ground Water:	Not reported
Pollutant:	Not reported
Pollutant Other Description:	Not reported
Gallons Discharged:	Not reported

Map ID
Direction
Distance
Elevation

MAP FINDINGS

Site

Database(s)

EDR ID Number
EPA ID Number

AIR DROME TIRE (Continued)

U001354064

Task Information:

District: SWD
Facility ID: 8624801
Facility Status: CLOSED
Facility Type: C - Fuel user/Non-retail -
County: HILLSBOROUGH
County ID: 29
Cleanup Eligibility Status: E
Source Effective Date: Not reported
Discharge Date: 02-25-2005
Cleanup Required: R - CLEANUP REQUIRED
Discharge Cleanup Status: ENTD - ELIGIBLE - NO TASK LEVEL DATA
Disch Cleanup Status Date: 09-21-2005
SRC Action Type: -
SRC Submit Date: Not reported
SRC Review Date: Not reported
SRC Completion Status: -
SRC Issue Date: Not reported
SRC Comment: Not reported
Cleanup Work Status: INACTIVE
Site Mgr: Not reported
Site Mgr End Date: Not reported
Tank Office: -
SR Task ID: Not reported
SR Cleanup Responsible: -
SR Funding Eligibility Type: -
SR Actual Cost: Not reported
SR Completion Date: Not reported
SR Payment Date: Not reported
SR Oral Date: Not reported
SR Written Date: Not reported
SR Soil Removal: Not reported
SR Free Product Removal: Not reported
SR Soil Tonnage Removed: Not reported
SR Soil Treatment: Not reported
SR Other Treatment: Not reported
SR Alternate Proc Received Date: Not reported
SR Alternate Procedure Status: Not reported
SR Alternate Procedure Status Date: Not reported
SR Alternate Procedure Comments: Not reported
SA Task ID: Not reported
SA Cleanup Responsible: -
SA Funding Eligibility Type: -
SA Actual Cost: Not reported
SA Completion Date: Not reported
SA Payment Date: Not reported
RAP Task ID: Not reported
RAP Cleanup Responsible ID: -
RAP Funding Eligibility Type: -
RAP Actual Cost: Not reported
RAP Completion Date: Not reported
RAP Payment Date: Not reported
RAP Last Order Approved: Not reported
RA Task ID: Not reported
RA Cleanup Responsible: -
RA Funding Eligibility Type: -
RA Years to Complete: Not reported

Map ID
Direction
Distance
Elevation

MAP FINDINGS

Site

Database(s)

EDR ID Number
EPA ID Number

AIR DROME TIRE (Continued)

U001354064

RA Actual Cost: Not reported

UST:
Facility Id: 8624801
Facility Phone: (813) 229-0631
Facility Status: CLOSED
Type Description: Fuel user/Non-retail
Lat/Long (dms): 27 57 11 / 82 27 28
Positioning Method: UNVR
Region: STATE
RN: 1

Owner:
Facility Id: 8624801
Owner Id: 11229
Owner Name: J H WILLIAMS OIL CO INC
Owner Address: PO BOX 439
Owner Address 2: Not reported
Owner City,St,Zip: TAMPA, FL 33601
Owner Contact: J HULON WILLIAMS III
Owner Phone: (813) 228-7776

Tank Info:
Facility ID: 8624801
Tank Id: 1
Type Description: Fuel user/Non-retail
DEP Contractor: No
Tank Id: 1
Tank Location: UNDERGROUND
Substance: Z
Content Description: Other Non Regulated
Vessel Indicator: TANK
Gallons: 1000
Install Date: 01-JUN-1964
Status: Removed
Status Date: Not reported

Construction:
Construction Category: Not reported
Construction Description: Not reported

Monitoring:
Monitoring Description: Not reported

Piping:
Piping Category: Not reported
Piping Description: Not reported

MAP FINDINGS

Map ID			EDR ID Number
Direction			EPA ID Number
Distance			
Elevation	Site	Database(s)	

M67	BILT RITE CLUTCH SHOP INC	EDR Historical Auto Stations	1009102717
South	842 E ZACK		N/A
1/8-1/4	TAMPA, FL		
0.153 mi.			
807 ft.	Site 3 of 4 in cluster M		

Relative:	EDR Historical Auto Stations:		
Lower	Name:	BILT RITE CLUTCH SHOP INC	
	Year:	1962	
Actual:	Type:	AUTOMOBILE REPAIRING	
19 ft.			

M68	BILT RITE CLUTCH SHOP	EDR Historical Auto Stations	1009104390
South	842-44 E ZACK		N/A
1/8-1/4	TAMPA, FL		
0.153 mi.			
807 ft.	Site 4 of 4 in cluster M		

Relative:	EDR Historical Auto Stations:		
Lower	Name:	BILT RITE CLUTCH SHOP	
	Year:	1955	
Actual:	Type:	AUTOMOBILE REPAIRING	
19 ft.			
	Name:	BILT RITE CLUTCH SHOP	
	Year:	1959	
	Type:	AUTOMOBILE REPAIRING	

O69	B & M GARAGE	EDR Historical Auto Stations	1009106804
SW	911 MORGAN		N/A
1/8-1/4	TAMPA, FL		
0.153 mi.			
808 ft.	Site 2 of 7 in cluster O		

Relative:	EDR Historical Auto Stations:		
Lower	Name:	B & M GARAGE	
	Year:	1934	
Actual:	Type:	AUTOMOBILE REPAIRING	
17 ft.			
	Name:	JEFFRIES C H CO	
	Year:	1939	
	Type:	AUTOMOBILE REPAIRING	

O70	JOHNNY S BODY SHOP	EDR Historical Auto Stations	1009104187
SW	906 MORGAN		N/A
1/8-1/4	TAMPA, FL		
0.154 mi.			
811 ft.	Site 3 of 7 in cluster O		

Relative:	EDR Historical Auto Stations:		
Lower	Name:	JOHNNY S BODY SHOP	
	Year:	1949	
Actual:	Type:	AUTOMOBILE REPAIRING	
17 ft.			
	Name:	JOHNNY S BODY SHOP	
	Year:	1955	
	Type:	AUTOMOBILE REPAIRING	
	Name:	JOHNNY S BODY SHOP	

Map ID
Direction
Distance
Elevation

MAP FINDINGS

Site

Database(s)

EDR ID Number
EPA ID Number

JOHNNY S BODY SHOP (Continued)

1009104187

Year: 1959
Type: AUTOMOBILE REPAIRING

**O71
SW
1/8-1/4
0.154 mi.
815 ft.**

**HALLS S GARAGE,
602 CASS
TAMPA, FL
Site 4 of 7 in cluster O**

**EDR Historical Auto Stations 1009107308
N/A**

**Relative:
Lower**

EDR Historical Auto Stations:

Name: SOUTHERN AUTO SHOP
Year: 1920
Type: AUTOMOBILE REPAIRERS

**Actual:
17 ft.**

Name: HALL S GARAGE,
Year: 1925
Type: AUTOMOBILE REPAIRERS

Name: HALLS S GARAGE,
Year: 1925
Type: AUTOMOBILE SERVICE STATIONS

Name: HALL S GARAGE,
Year: 1925
Type: AUTO SERVICE STATIONS

Name: HALL S HAROLD C GARAGE
Year: 1925
Type: GAS FILLING STATIONS

Name: AUTO REBUILDERS INC
Year: 1930
Type: AUTOMOBILE REPAIRING

Name: DERISO BOB SERVICE INC
Year: 1939
Type: AUTOMOBILE REPAIRING

**P72
North
1/8-1/4
0.157 mi.
827 ft.**

**TWENTY FOUR HOUR LAUNDRY
1201 E ESTELLE
TAMPA, FL
Site 1 of 2 in cluster P**

**EDR Historical Cleaners 1009207321
N/A**

**Relative:
Higher**

EDR Historical Cleaners:

Name: TWENTY FOUR HOUR LAUNDRY
Year: 1959
Type: LAUNDRIES SELF SERVE

**Actual:
23 ft.**

Name: TWENTY FOUR HOUR LAUNDRY
Year: 1962
Type: LAUNDRIES SELF SERVE

MAP FINDINGS

Map ID
 Direction
 Distance
 Elevation

Site

Database(s)

EDR ID Number
 EPA ID Number

P73 **TWENTY FOUR HOUR LAUNDRY** **EDR Historical Cleaners** **1009206793**
North **1201 E ESTELLE ST** **N/A**
1/8-1/4 **TAMPA, FL**
0.157 mi.
827 ft. **Site 2 of 2 in cluster P**

Relative: EDR Historical Cleaners:
Higher Name: TWENTY FOUR HOUR LAUNDRY
 Year: 1969
Actual: Type: LAUNDRIES SELF SERVE
23 ft.

 Name: TWENTY FOUR HOUR LAUNDRY
 Year: 1974
 Type: LAUNDRIES SELF SERVE

 Name: TWENTY FOUR HOUR LAUNDRY
 Year: 1978
 Type: LAUNDRIES SELF SERVE

Q74 **HOWKEE HENRY** **EDR Historical Cleaners** **1009207982**
WNW **606 E SCOTT** **N/A**
1/8-1/4 **TAMPA, FL**
0.162 mi.
856 ft. **Site 1 of 6 in cluster Q**

Relative: EDR Historical Cleaners:
Lower Name: HOWKEE HENRY
 Year: 1959
Actual: Type: LAUNDRIES
19 ft.

R75 **HILLSBOROUGH CNTY-MORGAN ST JAIL** **LUST** **U001356353**
West **1301 N MORGAN ST** **UST** **N/A**
1/8-1/4 **TAMPA, FL 33602** **LAST**
0.165 mi. **AST**
869 ft. **Site 1 of 2 in cluster R** **FINANCIAL ASSURANCE**

Relative: LUST:
Lower Region: STATE
 Facility Id: 9102571
Actual: Facility Status: CLOSED
19 ft. Facility Type: G - State Government
 Facility Phone: (813)975-6267
 Facility Cleanup Rank: Not reported
 District: Southwest District
 Lat/Long (dms): 27 57 22. / 82 27 24.
 Section: Not reported
 Township: Not reported
 Range: Not reported
 Feature: Not reported
 Method: AGPS
 Datum: 0
 Score: 9
 Score Effective Date: 05/18/2010
 Score When Ranked: Not reported
 Operator: ROBERT MANDERNACK
 Name Update: Not reported
 Address Update: 12/03/2008

Map ID
Direction
Distance
Elevation

MAP FINDINGS

Site

Database(s)

EDR ID Number
EPA ID Number

HILLSBOROUGH CNTY-MORGAN ST JAIL (Continued)

U001356353

Petroleum Cleanup PCT Facility Score:

Facility Cleanup Status: VCCR - VERIFIED CONTAMINATION - CLEANUP REQUIRED
Contact: ROBERT MANDERNACK
Contact Company: FL DEPARTMENT OF TRANSPORTATION
Contact Address: 11201 N MCKINLY DR MS 7-1200
Contact City/State/Zip: TAMPA, FL 33612
Phone: (813)975-6267
Bad Address Ind: Not reported
State: FL
Zip: 33602
Score: 9
Score Effective Date: 2010-05-18 00:00:00
Related Party ID: 63719
Primary RP Role: ACCOUNT OWNER
RP Begin Date: 12/03/2008
RP Zip: 6456
RP Extension: Not reported

Discharge Cleanup Summary:

Discharge Date: 07/14/2009
PCT Discharge Combined: Not reported
Cleanup Required: R - CLEANUP REQUIRED
Discharge Cleanup Status: VCCR - VERIFIED CONTAMINATION, CLEANUP REQUIRED
Disch Cleanup Status Date: 03/04/2010
Cleanup Work Status: INACTIVE
Information Source: C - CLOSURE REPORT
Other Source Description: Not reported
Eligibility Indicator: I - INELIGIBLE
Site Manager: Not reported
Site Mgr End Date: Not reported
Tank Office: -

Petroleum Cleanup Program Eligibility:

Facility ID: Not reported
Discharge Date: Not reported
Pct Discharge Combined With: Not reported
Cleanup Required: Not reported
Discharge Cleanup Status: Not reported
Disch Cleanup Status Date: Not reported
Cleanup Work Status: Not reported
Information Source: Not reported
Other Source Description: Not reported
Application Received Date: Not reported
Cleanup Program: Not reported
Eligibility Status: Not reported
Elig Status Date: Not reported
Letter Of Intent Date: Not reported
Redetermined: Not reported
Inspection Date: Not reported
Site Manager: Not reported
Site Mgr End Date: Not reported
Tank Office: Not reported
Deductible Amount: Not reported
Deductible Paid To Date: Not reported
Co-Pay Amount: Not reported
Co-Pay Paid To Date: Not reported
Cap Amount: Not reported

Map ID
Direction
Distance
Elevation

MAP FINDINGS

Site

Database(s)

EDR ID Number
EPA ID Number

HILLSBOROUGH CNTY-MORGAN ST JAIL (Continued)

U001356353

Contaminated Media:

Discharge Date:	Not reported
Pct Discharge Combined With:	Not reported
Cleanup Required:	Not reported
Discharge Cleanup Status:	Not reported
Disch Cleanup Status Date:	Not reported
Cleanup Work Status:	Not reported
Information Source:	Not reported
Other Source Description:	Not reported
Elig Indicator:	Not reported
Site Manager:	Not reported
Site Mgr End Date:	Not reported
Tank Office:	Not reported
Contaminated Drinking Wells:	Not reported
Contaminated Monitoring Well:	Not reported
Contaminated Soil:	Not reported
Contaminated Surface Water:	Not reported
Contaminated Ground Water:	Not reported
Pollutant:	Not reported
Pollutant Other Description:	Not reported
Gallons Discharged:	Not reported

Task Information:

District:	SWD
Facility ID:	9102571
Facility Status:	CLOSED
Facility Type:	G - State Government -
County:	HILLSBOROUGH
County ID:	29
Cleanup Eligibility Status:	I
Source Effective Date:	Not reported
Discharge Date:	07-14-2009
Cleanup Required:	R - CLEANUP REQUIRED
Discharge Cleanup Status:	VCCR - VERIFIED CONTAMINATION, CLEANUP REQUIRED
Disch Cleanup Status Date:	03-04-2010
SRC Action Type:	-
SRC Submit Date:	Not reported
SRC Review Date:	Not reported
SRC Completion Status:	-
SRC Issue Date:	Not reported
SRC Comment:	Not reported
Cleanup Work Status:	INACTIVE
Site Mgr:	Not reported
Site Mgr End Date:	Not reported
Tank Office:	-
SR Task ID:	Not reported
SR Cleanup Responsible:	-
SR Funding Eligibility Type:	-
SR Actual Cost:	Not reported
SR Completion Date:	Not reported
SR Payment Date:	Not reported
SR Oral Date:	Not reported
SR Written Date:	Not reported
SR Soil Removal:	Not reported
SR Free Product Removal:	Not reported
SR Soil Tonnage Removed:	Not reported
SR Soil Treatment:	Not reported

Map ID
Direction
Distance
Elevation

MAP FINDINGS

Site

Database(s)

EDR ID Number
EPA ID Number

HILLSBOROUGH CNTY-MORGAN ST JAIL (Continued)

U001356353

SR Other Treatment: Not reported
SR Alternate Proc Received Date: Not reported
SR Alternate Procedure Status: Not reported
SR Alternate Procedure Status Date: Not reported
SR Alternate Procedure Comments: Not reported
SA Task ID: Not reported
SA Cleanup Responsible: -
SA Funding Eligibility Type: -
SA Actual Cost: Not reported
SA Completion Date: Not reported
SA Payment Date: Not reported
RAP Task ID: Not reported
RAP Cleanup Responsible ID: -
RAP Funding Eligibility Type: -
RAP Actual Cost: Not reported
RAP Completion Date: Not reported
RAP Payment Date: Not reported
RAP Last Order Approved: Not reported
RA Task ID: Not reported
RA Cleanup Responsible: -
RA Funding Eligibility Type: -
RA Years to Complete: Not reported
RA Actual Cost: Not reported

UST:

Facility Id: 9102571
Facility Phone: (813) 975-6267
Facility Status: CLOSED
Type Description: State Government
Lat/Long (dms): 27 57 22 / 82 27 31
Positioning Method: AGPS
Region: STATE
RN: 1

Owner:

Facility Id: 9102571
Owner Id: 63719
Owner Name: FL DEPARTMENT OF TRANSPORTATION
Owner Address: 11201 N MCKINLY DR MS 7-1200
Owner Address 2: ATTN: ROBERT MANDERNACK
Owner City,St,Zip: TAMPA, FL 33612
Owner Contact: ROBERT MANDERNACK
Owner Phone: (813) 975-6267

Tank Info:

Facility ID: 9102571
Tank Id: 1
Type Description: State Government
DEP Contractor: No
Tank Id: 1
Tank Location: UNDERGROUND
Substance: Fuel oil-on site heat
Content Description: Fuel Oil - Onsite Heat
Vessel Indicator: TANK
Gallons: 5000
Install Date: 01-OCT-1963
Status: Removed

Map ID
Direction
Distance
Elevation

MAP FINDINGS

Site

Database(s)

EDR ID Number
EPA ID Number

HILLSBOROUGH CNTY-MORGAN ST JAIL (Continued)

U001356353

Status Date: 01-APR-2009

Construction:
Construction Category: Not reported
Construction Description: Not reported

Monitoring:
Monitoring Description: Not reported

Piping:
Piping Category: Not reported
Piping Description: Not reported

Facility ID: 9102571
Tank Id: 2
Type Description: State Government
DEP Contractor: No
Tank Id: 2
Tank Location: UNDERGROUND
Substance: Diesel-emergen generator
Content Description: Emerg Generator Diesel
Vessel Indicator: TANK
Gallons: 2000
Install Date: 01-OCT-1963
Status: Removed
Status Date: 01-APR-2009

Construction:
Construction Category: Not reported
Construction Description: Not reported

Monitoring:
Monitoring Description: Not reported

Piping:
Piping Category: Not reported
Piping Description: Not reported

Facility ID: 9102571
Tank Id: 3
Type Description: State Government
DEP Contractor: No
Tank Id: 3
Tank Location: UNDERGROUND
Substance: Diesel-emergen generator
Content Description: Emerg Generator Diesel
Vessel Indicator: TANK
Gallons: 1000
Install Date: 01-OCT-1979
Status: Removed
Status Date: 01-APR-2009

Construction:
Construction Category: Not reported
Construction Description: Not reported

Map ID
Direction
Distance
Elevation

MAP FINDINGS

Site

Database(s)

EDR ID Number
EPA ID Number

HILLSBOROUGH CNTY-MORGAN ST JAIL (Continued)

U001356353

Monitoring:

Monitoring Description: Not reported

Piping:

Piping Category: Not reported

Piping Description: Not reported

LAST:

Facility Id: 9102571
County Id: 29
Placement: AST UST
Tank Contents: Emerg Generator Diesel
Tank Size: 2000

AST:

Facility ID: 9102571
Facility Phone: (813) 975-6267
Facility Status: CLOSED
Type Description: State Government
DEP Contrctr Own: No
Lat/Long (dms): 27 57 22 / 82 27 31
Positioning Method: AGPS
Region: STATE

Owner:

Facility Id: 9102571
Owner Id: 63719
Owner Name: FL DEPARTMENT OF TRANSPORTATION
Owner Address: 11201 N MCKINLY DR MS 7-1200
Owner Address 2: ATTN: ROBERT MANDERNACK
Owner City,St,Zip: TAMPA, FL 33612
Owner Contact: ROBERT MANDERNACK
Owner Phone: (813) 975-6267

Tank Id: 4
Gallons: 2000
Tank Location: ABOVEGROUND
Substance: Diesel-emergen generator
Content Description: Emerg Generator Diesel
Install Date: 01-DEC-1993
Status: Moved to New Site
Status Date: Moved to New Site

Construction:

Construction Category: Not reported
Construction Description: Not reported

Monitoring:

Monitoring Description: Not reported

Piping:

Piping Category: Not reported

Map ID
Direction
Distance
Elevation

MAP FINDINGS

Site

Database(s)

EDR ID Number
EPA ID Number

HILLSBOROUGH CNTY-MORGAN ST JAIL (Continued)

U001356353

Piping Description: Not reported

FL FINANCIAL ASSURANCE 3:

Region: 3
Facility ID: 9102571
Facility Phone: (813) 975-6267
Facility Status: CLOSED
Facility Type: G
Type Description: State Government
DEP CO: N
Financial Responsibility: EXEMPT-STATE OR FEDERAL GOVERNMENT ENTITY
Insurance Company: Not reported
Effective Date: 01-OCT-2000
Expire Date: 01-OCT-2009
Owner ID: 63719
Owner Name: FL DEPARTMENT OF TRANSPORTATION
Owner Address: 11201 N MCKINLY DR MS 7-1200
Owner Address2: ATTN: ROBERT MANDERNACK
Owner City,St,Zip: TAMPA, FL 33612
Contact: ROBERT MANDERNACK
Resp Party Phone: (813) 975-6267

FL FINANCIAL ASSURANCE 3:

Region: 3
Facility ID: 9102571
Facility Phone: (813) 975-6267
Facility Status: CLOSED
Facility Type: G
Type Description: State Government
DEP CO: N
Financial Responsibility: EXEMPT-STATE OR FEDERAL GOVERNMENT ENTITY
Insurance Company: Not reported
Effective Date: 01-OCT-2000
Expire Date: 01-OCT-2009
Owner ID: 63719
Owner Name: FL DEPARTMENT OF TRANSPORTATION
Owner Address: 11201 N MCKINLY DR MS 7-1200
Owner Address2: ATTN: ROBERT MANDERNACK
Owner City,St,Zip: TAMPA, FL 33612
Contact: ROBERT MANDERNACK
Resp Party Phone: (813) 975-6267

FL FINANCIAL ASSURANCE 3:

Region: 3
Facility ID: 9102571
Facility Phone: (813) 975-6267
Facility Status: CLOSED
Facility Type: G
Type Description: State Government
DEP CO: N
Financial Responsibility: EXEMPT-STATE OR FEDERAL GOVERNMENT ENTITY
Insurance Company: Not reported
Effective Date: 01-OCT-2000
Expire Date: 01-OCT-2009
Owner ID: 63719

Map ID
Direction
Distance
Elevation

MAP FINDINGS

Site

Database(s)

EDR ID Number
EPA ID Number

HILLSBOROUGH CNTY-MORGAN ST JAIL (Continued)

U001356353

Owner Name: FL DEPARTMENT OF TRANSPORTATION
Owner Address: 11201 N MCKINLY DR MS 7-1200
Owner Address2: ATTN: ROBERT MANDERNACK
Owner City,St,Zip: TAMPA, FL 33612
Contact: ROBERT MANDERNACK
Resp Party Phone: (813) 975-6267

R76
West
1/8-1/4
0.165 mi.
869 ft.

FORMER MORGAN STREET JAIL
1301 N MORGAN ST
TAMPA, FL 33602

RCRA-CESQG 1014467248
FLT090080292

Site 2 of 2 in cluster R

Relative:
Lower

RCRA-CESQG:

Date form received by agency: 02/23/2009

Facility name: FORMER MORGAN STREET JAIL

Facility address: 1301 N MORGAN ST
TAMPA, FL 336022918

EPA ID: FLT090080292

Mailing address: N MCKINLEY DR, MS 7-500
TAMPA, FL 33612

Contact: ROBERTO G GONZALEZ

Contact address: N MCKINLEY DR, MS 7-500
TAMPA, FL 33612

Contact country: US

Contact telephone: 8139756923

Contact email: Not reported

EPA Region: 04

Classification: Conditionally Exempt Small Quantity Generator

Description: Handler: generates 100 kg or less of hazardous waste per calendar month, and accumulates 1000 kg or less of hazardous waste at any time; or generates 1 kg or less of acutely hazardous waste per calendar month, and accumulates at any time: 1 kg or less of acutely hazardous waste; or 100 kg or less of any residue or contaminated soil, waste or other debris resulting from the cleanup of a spill, into or on any land or water, of acutely hazardous waste; or generates 100 kg or less of any residue or contaminated soil, waste or other debris resulting from the cleanup of a spill, into or on any land or water, of acutely hazardous waste during any calendar month, and accumulates at any time: 1 kg or less of acutely hazardous waste; or 100 kg or less of any residue or contaminated soil, waste or other debris resulting from the cleanup of a spill, into or on any land or water, of acutely hazardous waste

Handler Activities Summary:

U.S. importer of hazardous waste: No
Mixed waste (haz. and radioactive): No
Recycler of hazardous waste: No
Transporter of hazardous waste: No
Treater, storer or disposer of HW: No
Underground injection activity: No
On-site burner exemption: No
Furnace exemption: No
Used oil fuel burner: No
Used oil processor: No
User oil refiner: No
Used oil fuel marketer to burner: No

Map ID
Direction
Distance
Elevation

MAP FINDINGS

Site

Database(s)

EDR ID Number
EPA ID Number

FORMER MORGAN STREET JAIL (Continued)

1014467248

Used oil Specification marketer: No
Used oil transfer facility: No
Used oil transporter: No

Violation Status: No violations found

Q77
West
1/8-1/4
0.166 mi.
879 ft.

HILLSBOROUGH CNTY-JAIL SYSTEM
1308 N MORGAN ST
TAMPA, FL 33602
Site 2 of 6 in cluster Q

LUST U001355249
UST N/A

Relative:
Lower

LUST:

Actual:
18 ft.

Region: STATE
Facility Id: 8627689
Facility Status: CLOSED
Facility Type: I - County Government
Facility Phone: (813)247-6411
Facility Cleanup Rank: 7440
District: Southwest District
Lat/Long (dms): 27 57 21. / 82 27 30.
Section: Not reported
Township: Not reported
Range: Not reported
Feature: Not reported
Method: UNVR
Datum: 0
Score: 6
Score Effective Date: 01/27/2009
Score When Ranked: 21
Operator: BRUCE SULLIVAN
Name Update: Not reported
Address Update: Not reported

Petroleum Cleanup PCT Facility Score:

Facility Cleanup Status: APPL - APPLICATION
Contact: DON HARWIG
Contact Company: HILLSBOROUGH CNTY BOCC
Contact Address: PO BOX 1110
Contact City/State/Zip: TAMPA, FL 33601
Phone: (813)276-2530
Bad Address Ind: N
State: FL
Zip: 33602, 2919
Score: 6
Score Effective Date: 2009-01-27 00:00:00
Related Party ID: 10074
Primary RP Role: ACCOUNT OWNER
RP Begin Date: 05/20/1994
RP Zip: 1110
RP Extension: Not reported

Discharge Cleanup Summary:

Discharge Date: 12/19/1988
PCT Discharge Combined: Not reported
Cleanup Required: R - CLEANUP REQUIRED
Discharge Cleanup Status: ENTD - ELIGIBLE - NO TASK LEVEL DATA
Disch Cleanup Status Date: 08/24/1989
Cleanup Work Status: INACTIVE

Map ID
Direction
Distance
Elevation

MAP FINDINGS

Site

Database(s)

EDR ID Number
EPA ID Number

HILLSBOROUGH CNTY-JAIL SYSTEM (Continued)

U001355249

Information Source: E - EDI
Other Source Description: Not reported
Eligibility Indicator: E - ELIGIBLE
Site Manager: MCKELVEY_M
Site Mgr End Date: 04/01/1999
Tank Office: PCLP29 - HILLSBOROUGH ENVIRONMENTAL PROTECTION COMMISSION

Petroleum Cleanup Program Eligibility:
Facility ID: 8627689
Discharge Date: 19-Dec-1988
Pct Discharge Combined With: Not reported
Cleanup Required: R - CLEANUP REQUIRED
Discharge Cleanup Status: ENTD - ELIGIBLE - NO TASK LEVEL DATA
Disch Cleanup Status Date: 08/24/1989
Cleanup Work Status: INACTIVE
Information Source: E - EDI
Other Source Description: Not reported
Application Received Date: 1/3/1989
Cleanup Program: E - EARLY DETECTION INCENTIVE
Eligibility Status: 8/24/1989
Elig Status Date: 8/24/1989
Letter Of Intent Date: Not reported
Redetermined: No
Inspection Date: 12/20/1988
Site Manager: MCKELVEY_M
Site Mgr End Date: 04/01/1999
Tank Office: PCLP29 - HILLSBOROUGH ENVIRONMENTAL PROTECTION COMMISSION
Deductible Amount: Not reported
Deductible Paid To Date: 0
Co-Pay Amount: Not reported
Co-Pay Paid To Date: 0
Cap Amount: Not reported

Contaminated Media:
Discharge Date: 12/19/1988
Pct Discharge Combined With: Not reported
Cleanup Required: R - CLEANUP REQUIRED
Discharge Cleanup Status: ENTD - ELIGIBLE - NO TASK LEVEL DATA
Disch Cleanup Status Date: 08/24/1989
Cleanup Work Status: INACTIVE
Information Source: E - EDI
Other Source Description: Not reported
Elig Indicator: E - ELIGIBLE
Site Manager: MCKELVEY_M
Site Mgr End Date: 04/01/1999
Tank Office: PCLP29 - HILLSBOROUGH ENVIRONM
Contaminated Drinking Wells: 0
Contaminated Monitoring Well: No
Contaminated Soil: Yes
Contaminated Surface Water: No
Contaminated Ground Water: No
Pollutant: B - UNLEADED GAS
Pollutant Other Description: Not reported
Gallons Discharged: Not reported

Task Information:
District: SWD
Facility ID: 8627689
Facility Status: CLOSED

Map ID
Direction
Distance
Elevation

MAP FINDINGS

Site

Database(s)

EDR ID Number
EPA ID Number

HILLSBOROUGH CNTY-JAIL SYSTEM (Continued)

U001355249

Facility Type: I - County Government -
County: HILLSBOROUGH
County ID: 29
Cleanup Eligibility Status: E
Source Effective Date: Not reported
Discharge Date: 12-19-1988
Cleanup Required: R - CLEANUP REQUIRED
Discharge Cleanup Status: ENTD - ELIGIBLE - NO TASK LEVEL DATA
Disch Cleanup Status Date: 08-24-1989
SRC Action Type: -
SRC Submit Date: Not reported
SRC Review Date: Not reported
SRC Completion Status: -
SRC Issue Date: Not reported
SRC Comment: Not reported
Cleanup Work Status: INACTIVE
Site Mgr: MCKELVEY_M
Site Mgr End Date: 04-01-1999
Tank Office: PCLP29 - Hillsborough County
SR Task ID: 47984
SR Cleanup Responsible: ST - STATE
SR Funding Eligibility Type: -
SR Actual Cost: Not reported
SR Completion Date: Not reported
SR Payment Date: Not reported
SR Oral Date: Not reported
SR Written Date: Not reported
SR Soil Removal: Not reported
SR Free Product Removal: Not reported
SR Soil Tonnage Removed: Not reported
SR Soil Treatment: Not reported
SR Other Treatment: Not reported
SR Alternate Proc Received Date: Not reported
SR Alternate Procedure Status: Not reported
SR Alternate Procedure Status Date: Not reported
SR Alternate Procedure Comments: Not reported
SA Task ID: 47985
SA Cleanup Responsible: ST - STATE
SA Funding Eligibility Type: -
SA Actual Cost: Not reported
SA Completion Date: Not reported
SA Payment Date: Not reported
RAP Task ID: 47986
RAP Cleanup Responsible ID: ST - STATE
RAP Funding Eligibility Type: -
RAP Actual Cost: Not reported
RAP Completion Date: Not reported
RAP Payment Date: Not reported
RAP Last Order Approved: Not reported
RA Task ID: 47987
RA Cleanup Responsible: ST - STATE
RA Funding Eligibility Type: -
RA Years to Complete: Not reported
RA Actual Cost: Not reported

UST:

Facility Id: 8627689

Map ID
Direction
Distance
Elevation

MAP FINDINGS

Site

Database(s)

EDR ID Number
EPA ID Number

HILLSBOROUGH CNTY-JAIL SYSTEM (Continued)

U001355249

Facility Phone: (813) 247-6411
Facility Status: CLOSED
Type Description: County Government
Lat/Long (dms): 27 57 22 / 82 27 29
Positioning Method: UNVR
Region: STATE
RN: 1

Owner:
Facility Id: 8627689
Owner Id: 10074
Owner Name: HILLSBOROUGH CNTY BOCC
Owner Address: PO BOX 1110
Owner Address 2: ATTN: FACILITIES MGMT
Owner City,St,Zip: TAMPA, FL 33601
Owner Contact: DON HARWIG
Owner Phone: (813) 276-2530

Tank Info:
Facility ID: 8627689
Tank Id: 1
Type Description: County Government
DEP Contractor: No
Tank Id: 1
Tank Location: UNDERGROUND
Substance: Unleaded gas
Content Description: Unleaded Gas
Vessel Indicator: TANK
Gallons: 5000
Install Date: Not reported
Status: Removed
Status Date: 30-JUN-1988

Construction:
Construction Category: Not reported
Construction Description: Not reported

Monitoring:
Monitoring Description: Not reported

Piping:
Piping Category: Not reported
Piping Description: Not reported

Facility ID: 8627689
Tank Id: 2
Type Description: County Government
DEP Contractor: No
Tank Id: 2
Tank Location: UNDERGROUND
Substance: Unleaded gas
Content Description: Unleaded Gas
Vessel Indicator: TANK
Gallons: 5000
Install Date: Not reported
Status: Removed

Map ID
 Direction
 Distance
 Elevation

MAP FINDINGS

Site

Database(s)

EDR ID Number
 EPA ID Number

HILLSBOROUGH CNTY-JAIL SYSTEM (Continued)

U001355249

Status Date: 30-JUN-1988

Construction:
 Construction Category: Not reported
 Construction Description: Not reported

Monitoring:
 Monitoring Description: Not reported

Piping:
 Piping Category: Not reported
 Piping Description: Not reported

**Q78
 WNW
 1/8-1/4
 0.167 mi.
 881 ft.**

**TURNER GEO W
 1411 MORGAN
 TAMPA, FL**

**EDR Historical Auto Stations 1009104754
 N/A**

Site 3 of 6 in cluster Q

**Relative:
 Lower**

EDR Historical Auto Stations:
 Name: TURNER GEO W
 Year: 1939
 Type: AUTOMOBILE REPAIRING

**Actual:
 19 ft.**

**S79
 South
 1/8-1/4
 0.169 mi.
 891 ft.**

**ICE HOUSE
 818 ZACK ST
 TAMPA, FL 33602
 Site 1 of 2 in cluster S**

**LUST U004146224
 UST N/A**

**Relative:
 Lower**

LUST:
 Region: STATE
 Facility Id: 9800516
 Facility Status: CLOSED
 Facility Type: X - Contamination Site
 Facility Phone: Not reported
 Facility Cleanup Rank: 8533
 District: Southwest District
 Lat/Long (dms): 27 57 7.7 / 82 27 10.
 Section: 013
 Township: 29S
 Range: 18E
 Feature: Not reported
 Method: AGPS
 Datum: Not reported
 Score: 10
 Score Effective Date: 03/20/2002
 Score When Ranked: 10
 Operator: Not reported
 Name Update: Not reported
 Address Update: Not reported

**Actual:
 18 ft.**

Discharge Cleanup Summary:
 Discharge Date: 07/27/1995

Map ID
Direction
Distance
Elevation

MAP FINDINGS

Site

Database(s)

EDR ID Number
EPA ID Number

ICE HOUSE (Continued)

U004146224

PCT Discharge Combined:	Not reported
Cleanup Required:	R - CLEANUP REQUIRED
Discharge Cleanup Status:	RA - RA ONGOING
Disch Cleanup Status Date:	02/28/2012
Cleanup Work Status:	ACTIVE
Information Source:	D - DISCHARGE NOTIFICATION
Other Source Description:	Not reported
Eligibility Indicator:	I - INELIGIBLE
Site Manager:	HEINTZ_C
Site Mgr End Date:	Not reported
Tank Office:	PCLP29 - HILLSBOROUGH ENVIRONMENTAL PROTECTION COMMISSION
Petroleum Cleanup Program Eligibility:	
Facility ID:	Not reported
Discharge Date:	Not reported
Pct Discharge Combined With:	Not reported
Cleanup Required:	Not reported
Discharge Cleanup Status:	Not reported
Disch Cleanup Status Date:	Not reported
Cleanup Work Status:	Not reported
Information Source:	Not reported
Other Source Description:	Not reported
Application Received Date:	Not reported
Cleanup Program:	Not reported
Eligibility Status:	Not reported
Elig Status Date:	Not reported
Letter Of Intent Date:	Not reported
Redetermined:	Not reported
Inspection Date:	Not reported
Site Manager:	Not reported
Site Mgr End Date:	Not reported
Tank Office:	Not reported
Deductible Amount:	Not reported
Deductible Paid To Date:	Not reported
Co-Pay Amount:	Not reported
Co-Pay Paid To Date:	Not reported
Cap Amount:	Not reported
Contaminated Media:	
Discharge Date:	07/27/1995
Pct Discharge Combined With:	Not reported
Cleanup Required:	R - CLEANUP REQUIRED
Discharge Cleanup Status:	RA - RA ONGOING
Disch Cleanup Status Date:	02/28/2012
Cleanup Work Status:	ACTIVE
Information Source:	D - DISCHARGE NOTIFICATION
Other Source Description:	Not reported
Elig Indicator:	I - INELIGIBLE
Site Manager:	HEINTZ_C
Site Mgr End Date:	Not reported
Tank Office:	PCLP29 - HILLSBOROUGH ENVIRONM
Contaminated Drinking Wells:	Not reported
Contaminated Monitoring Well:	No
Contaminated Soil:	Yes
Contaminated Surface Water:	No
Contaminated Ground Water:	Yes
Pollutant:	A - LEADED GAS
Pollutant Other Description:	Not reported

Map ID
Direction
Distance
Elevation

MAP FINDINGS

Site

Database(s)

EDR ID Number
EPA ID Number

ICE HOUSE (Continued)

U004146224

Gallons Discharged: Not reported
Discharge Date: 07/27/1995
Pct Discharge Combined With: Not reported
Cleanup Required: R - CLEANUP REQUIRED
Discharge Cleanup Status: RA - RA ONGOING
Disch Cleanup Status Date: 02/28/2012
Cleanup Work Status: ACTIVE
Information Source: D - DISCHARGE NOTIFICATION
Other Source Description: Not reported
Elig Indicator: I - INELIGIBLE
Site Manager: HEINTZ_C
Site Mgr End Date: Not reported
Tank Office: PCLP29 - HILLSBOROUGH ENVIRONM
Contaminated Drinking Wells: Not reported
Contaminated Monitoring Well: No
Contaminated Soil: Yes
Contaminated Surface Water: No
Contaminated Ground Water: Yes
Pollutant: D - VEHICULAR DIESEL
Pollutant Other Description: Not reported
Gallons Discharged: Not reported

Task Information:

District: SWD
Facility ID: 9800516
Facility Status: CLOSED
Facility Type: X - Contamination Site -
County: HILLSBOROUGH
County ID: 29
Cleanup Eligibility Status: I
Source Effective Date: Not reported
Discharge Date: 07-27-1995
Cleanup Required: R - CLEANUP REQUIRED
Discharge Cleanup Status: RA - RA ONGOING
Disch Cleanup Status Date: 02-28-2012
SRC Action Type: -
SRC Submit Date: Not reported
SRC Review Date: Not reported
SRC Completion Status: -
SRC Issue Date: Not reported
SRC Comment: Not reported
Cleanup Work Status: ACTIVE
Site Mgr: HEINTZ_C
Site Mgr End Date: Not reported
Tank Office: PCLP29 - Hillsborough County
SR Task ID: Not reported
SR Cleanup Responsible: -
SR Funding Eligibility Type: -
SR Actual Cost: Not reported
SR Completion Date: Not reported
SR Payment Date: Not reported
SR Oral Date: Not reported
SR Written Date: Not reported
SR Soil Removal: Not reported
SR Free Product Removal: Not reported
SR Soil Tonnage Removed: Not reported
SR Soil Treatment: Not reported
SR Other Treatment: Not reported

Map ID
 Direction
 Distance
 Elevation

MAP FINDINGS

Site

Database(s)

EDR ID Number
 EPA ID Number

ICE HOUSE (Continued)

U004146224

SR Alternate Proc Received Date: Not reported
 SR Alternate Procedure Status: Not reported
 SR Alternate Procedure Status Date: Not reported
 SR Alternate Procedure Comments: Not reported
 SA Task ID: 66398
 SA Cleanup Responsible: -
 SA Funding Eligibility Type: -
 SA Actual Cost: Not reported
 SA Completion Date: Not reported
 SA Payment Date: Not reported
 RAP Task ID: 82654
 RAP Cleanup Responsible ID: RP - RESPONSIBLE PARTY
 RAP Funding Eligibility Type: -
 RAP Actual Cost: Not reported
 RAP Completion Date: 12-21-2010
 RAP Payment Date: Not reported
 RAP Last Order Approved: Not reported
 RA Task ID: 71436
 RA Cleanup Responsible: RP - RESPONSIBLE PARTY
 RA Funding Eligibility Type: -
 RA Years to Complete: Not reported
 RA Actual Cost: Not reported

UST:

Facility Id: 9800516
 Facility Phone: Not reported
 Facility Status: CLOSED
 Type Description: Contamination Site
 Lat/Long (dms): 27 56 3 / 82 27 21
 Positioning Method: AGPS
 Region: STATE
 RN: 1

Owner Records Not Found for this facility id:

T80
SSE
1/8-1/4
0.170 mi.
898 ft.

CSX TRANSPORTATION-UNION STATION
601 NEBRASKA AVE
TAMPA, FL 33602
Site 1 of 4 in cluster T

LUST U001356274
UST N/A

Relative:
Lower

LUST:

Region: STATE
 Facility Id: 9101044
 Facility Status: CLOSED
 Facility Type: C - Fuel user/Non-retail
 Facility Phone: (904)359-1499
 Facility Cleanup Rank: Not reported
 District: Southwest District
 Lat/Long (dms): 27 57 10. / 82 27 0.6
 Section: Not reported
 Township: Not reported
 Range: Not reported
 Feature: Not reported
 Method: UNVR
 Datum: 0
 Score: 29
 Score Effective Date: 11/04/1997

Actual:
18 ft.

Map ID
Direction
Distance
Elevation

MAP FINDINGS

Site

Database(s)

EDR ID Number
EPA ID Number

CSX TRANSPORTATION-UNION STATION (Continued)

U001356274

Score When Ranked: Not reported
Operator: CSX TRANSPORTATION
Name Update: Not reported
Address Update: Not reported

Discharge Cleanup Summary:
Discharge Date: 02/01/1991
PCT Discharge Combined: Not reported
Cleanup Required: R - CLEANUP REQUIRED
Discharge Cleanup Status: NFA - NFA COMPLETE
Disch Cleanup Status Date: 06/25/1992
Cleanup Work Status: COMPLETED
Information Source: A - ABANDONED TANK RESTORATION
Other Source Description: Not reported
Eligibility Indicator: E - ELIGIBLE
Site Manager: MCKELVEY_M
Site Mgr End Date: 03/11/1999
Tank Office: PCLP29 - HILLSBOROUGH ENVIRONMENTAL PROTECTION COMMISSION

Petroleum Cleanup Program Eligibility:
Facility ID: 9101044
Discharge Date: 01-Feb-1991
Pct Discharge Combined With: Not reported
Cleanup Required: R - CLEANUP REQUIRED
Discharge Cleanup Status: NFA - NFA COMPLETE
Disch Cleanup Status Date: 06/25/1992
Cleanup Work Status: COMPLETED
Information Source: A - ABANDONED TANK RESTORATION
Other Source Description: Not reported
Application Received Date: 3/12/1991
Cleanup Program: A - ABANDONED TANK RESTORATION PROGRAM
Eligibility Status: 10/4/1991
Elig Status Date: 10/4/1991
Letter Of Intent Date: 03/12/1991
Redetermined: No
Inspection Date: 02/01/1991
Site Manager: MCKELVEY_M
Site Mgr End Date: 03/11/1999
Tank Office: PCLP29 - HILLSBOROUGH ENVIRONMENTAL PROTECTION COMMISSION
Deductible Amount: 500
Deductible Paid To Date: 500
Co-Pay Amount: 0
Co-Pay Paid To Date: 0
Cap Amount: Not reported

Contaminated Media:
Discharge Date: 02/01/1991
Pct Discharge Combined With: Not reported
Cleanup Required: R - CLEANUP REQUIRED
Discharge Cleanup Status: NFA - NFA COMPLETE
Disch Cleanup Status Date: 06/25/1992
Cleanup Work Status: COMPLETED
Information Source: A - ABANDONED TANK RESTORATION
Other Source Description: Not reported
Elig Indicator: E - ELIGIBLE
Site Manager: MCKELVEY_M
Site Mgr End Date: 03/11/1999
Tank Office: PCLP29 - HILLSBOROUGH ENVIRONM
Contaminated Drinking Wells: 0

Map ID
Direction
Distance
Elevation

MAP FINDINGS

Site

Database(s)

EDR ID Number
EPA ID Number

CSX TRANSPORTATION-UNION STATION (Continued)

U001356274

Contaminated Monitoring Well: No
Contaminated Soil: Yes
Contaminated Surface Water: No
Contaminated Ground Water: No
Pollutant: D - VEHICULAR DIESEL
Pollutant Other Description: Not reported
Gallons Discharged: Not reported

Task Information:
District: SWD
Facility ID: 9101044
Facility Status: CLOSED
Facility Type: C - Fuel user/Non-retail -
County: HILLSBOROUGH
County ID: 29
Cleanup Eligibility Status: E
Source Effective Date: 06-25-1992
Discharge Date: 02-01-1991
Cleanup Required: R - CLEANUP REQUIRED
Discharge Cleanup Status: NFA - NFA COMPLETE
Disch Cleanup Status Date: 06-25-1992
SRC Action Type: NFA - NO FURTHER ACTION
SRC Submit Date: 05-14-1992
SRC Review Date: 06-25-1992
SRC Completion Status: A - APPROVED
SRC Issue Date: 06-25-1992
SRC Comment: Not reported
Cleanup Work Status: COMPLETED
Site Mgr: MCKELVEY_M
Site Mgr End Date: 03-11-1999
Tank Office: PCLP29 - Hillsborough County
SR Task ID: 46943
SR Cleanup Responsible: -
SR Funding Eligibility Type: -
SR Actual Cost: Not reported
SR Completion Date: 03-07-1991
SR Payment Date: Not reported
SR Oral Date: Not reported
SR Written Date: Not reported
SR Soil Removal: Y
SR Free Product Removal: Not reported
SR Soil Tonnage Removed: 15
SR Soil Treatment: Not reported
SR Other Treatment: Not reported
SR Alternate Proc Received Date: Not reported
SR Alternate Procedure Status: Not reported
SR Alternate Procedure Status Date: Not reported
SR Alternate Procedure Comments: Not reported
SA Task ID: 46944
SA Cleanup Responsible: -
SA Funding Eligibility Type: -
SA Actual Cost: Not reported
SA Completion Date: 06-15-1992
SA Payment Date: Not reported
RAP Task ID: 46945
RAP Cleanup Responsible ID: NA - NOT APPLICABLE
RAP Funding Eligibility Type: -
RAP Actual Cost: Not reported

Map ID
Direction
Distance
Elevation

MAP FINDINGS

Site

Database(s)

EDR ID Number
EPA ID Number

CSX TRANSPORTATION-UNION STATION (Continued)

U001356274

RAP Completion Date: Not reported
RAP Payment Date: Not reported
RAP Last Order Approved: Not reported
RA Task ID: 46946
RA Cleanup Responsible: NA - NOT APPLICABLE
RA Funding Eligibility Type: -
RA Years to Complete: 0
RA Actual Cost: Not reported

UST:

Facility Id: 9101044
Facility Phone: (904) 359-1499
Facility Status: CLOSED
Type Description: Fuel user/Non-retail
Lat/Long (dms): 27 57 7 / 82 27 4
Positioning Method: UNVR
Region: STATE
RN: 1

Owner:

Facility Id: 9101044
Owner Id: 5107
Owner Name: CSX TRANSPORTATION INC J275
Owner Address: 500 WATER ST-J275
Owner Address 2: Not reported
Owner City,St,Zip: JACKSONVILLE, FL 32202
Owner Contact: CARL GERHARDSTEIN
Owner Phone: (904) 366-4303

Tank Info:

Facility ID: 9101044
Tank Id: 1
Type Description: Fuel user/Non-retail
DEP Contractor: No
Tank Id: 1
Tank Location: UNDERGROUND
Substance: Diesel-emergen generator
Content Description: Emerg Generator Diesel
Vessel Indicator: TANK
Gallons: 850
Install Date: Not reported
Status: Removed
Status Date: 28-FEB-1991

Construction:

Construction Category: Not reported
Construction Description: Not reported

Monitoring:

Monitoring Description: Not reported

Piping:

Piping Category: Not reported
Piping Description: Not reported

Map ID
 Direction
 Distance
 Elevation

MAP FINDINGS

Site

Database(s)

EDR ID Number
 EPA ID Number

CSX TRANSPORTATION-UNION STATION (Continued)

U001356274

Facility ID: 9101044
 Tank Id: 2
 Type Description: Fuel user/Non-retail
 DEP Contractor: No
 Tank Id: 2
 Tank Location: UNDERGROUND
 Substance: Diesel-emergen generator
 Content Description: Emerg Generator Diesel
 Vessel Indicator: TANK
 Gallons: 500
 Install Date: Not reported
 Status: Removed
 Status Date: 28-FEB-1991

Construction:
 Construction Category: Not reported
 Construction Description: Not reported

Monitoring:
 Monitoring Description: Not reported

Piping:
 Piping Category: Not reported
 Piping Description: Not reported

81
NNE
1/8-1/4
0.175 mi.
925 ft.

JAX CLEANING CO
1615 NEBRASKA AVE
TAMPA, FL

EDR Historical Cleaners 1009210545
N/A

Relative:
Higher

EDR Historical Cleaners:
 Name: JAX CLEANING CO
 Year: 1925
 Type: CLOTHES CLEANERS AND PRESSERS

Actual:
23 ft.

T82
SSE
1/8-1/4
0.176 mi.
927 ft.

SUNLIGHT GARAGE
950 TWIGGS
TAMPA, FL
Site 2 of 4 in cluster T

EDR Historical Auto Stations 1009106884
N/A

Relative:
Lower

EDR Historical Auto Stations:
 Name: SUNLIGHT GARAGE
 Year: 1939
 Type: AUTOMOBILE GARAGES

Actual:
18 ft.

MAP FINDINGS

Map ID			EDR ID Number
Direction			EPA ID Number
Distance			
Elevation	Site	Database(s)	

T83 SSE 1/8-1/4 0.176 mi. 930 ft.	LUNDY L L 948 TWIGGS TAMPA, FL Site 3 of 4 in cluster T	EDR Historical Cleaners	1009210550 N/A
--	--	--------------------------------	---------------------------------

Relative: Lower Actual: 18 ft.	EDR Historical Cleaners: Name: LUNDY L L Year: 1925 Type: CLOTHES CLEANERS AND PRESSERS
---	---

S84 South 1/8-1/4 0.176 mi. 930 ft.	TAMPA CITY-FIRE RESCUE #1 808 E ZACK ST TAMPA, FL 33602 Site 2 of 2 in cluster S	UST AST FINANCIAL ASSURANCE	U001354377 N/A
--	---	--	---------------------------------

Relative: Lower Actual: 18 ft.	UST: Facility Id: 8625140 Facility Phone: (813) 274-7011 Facility Status: OPEN Type Description: Local Government Lat/Long (dms): 27 57 6 / 82 27 17 Positioning Method: AGPS Region: STATE RN: 1 Owner: Facility Id: 8625140 Owner Id: 21543 Owner Name: TAMPA CITY FIRE DEPT Owner Address: 808 E ZACK ST Owner Address 2: ATTN: FRANK PFISTER Owner City,St,Zip: TAMPA, FL 33602 Owner Contact: FRANK PFISTER Owner Phone: (813) 274-7528
---	---

Tank Info:	Facility ID: 8625140 Tank Id: 1 Type Description: Local Government DEP Contractor: No Tank Id: 1 Tank Location: UNDERGROUND Substance: Unleaded gas Content Description: Unleaded Gas Vessel Indicator: TANK Gallons: 6000 Install Date: 01-JUL-1978 Status: Removed Status Date: 01-MAY-1996
-------------------	---

Construction:	Construction Category: Not reported Construction Description: Not reported
----------------------	---

Monitoring:	Monitoring Description: Not reported
--------------------	--------------------------------------

Map ID
Direction
Distance
Elevation

MAP FINDINGS

Site

Database(s)

EDR ID Number
EPA ID Number

TAMPA CITY-FIRE RESCUE #1 (Continued)

U001354377

Piping:

Piping Category: Not reported
Piping Description: Not reported

Facility ID: 8625140
Tank Id: 2
Type Description: Local Government
DEP Contractor: No
Tank Id: 2
Tank Location: UNDERGROUND
Substance: Unleaded gas
Content Description: Unleaded Gas
Vessel Indicator: TANK
Gallons: 6000
Install Date: 01-JUL-1978
Status: Removed
Status Date: 01-MAY-1996

Construction:

Construction Category: Not reported
Construction Description: Not reported

Monitoring:

Monitoring Description: Not reported

Piping:

Piping Category: Not reported
Piping Description: Not reported

Facility ID: 8625140
Tank Id: 3
Type Description: Local Government
DEP Contractor: No
Tank Id: 3
Tank Location: UNDERGROUND
Substance: Vehicular diesel
Content Description: Vehicular Diesel
Vessel Indicator: TANK
Gallons: 4000
Install Date: 01-JUL-1978
Status: Removed
Status Date: 01-MAY-1996

Construction:

Construction Category: Not reported
Construction Description: Not reported

Monitoring:

Monitoring Description: Not reported

Piping:

Piping Category: Not reported
Piping Description: Not reported

Map ID
Direction
Distance
Elevation

MAP FINDINGS

Site

Database(s)

EDR ID Number
EPA ID Number

TAMPA CITY-FIRE RESCUE #1 (Continued)

U001354377

AST:

Facility ID: 8625140
Facility Phone: (813) 274-7011
Facility Status: OPEN
Type Description: Local Government
DEP Contrctr Own: No
Lat/Long (dms): 27 57 6 / 82 27 17
Positioning Method: AGPS
Region: STATE

Owner:

Facility Id: 8625140
Owner Id: 21543
Owner Name: TAMPA CITY FIRE DEPT
Owner Address: 808 E ZACK ST
Owner Address 2: ATTN: FRANK PFISTER
Owner City,St,Zip: TAMPA, FL 33602
Owner Contact: FRANK PFISTER
Owner Phone: (813) 274-7528

Tank Id: 4
Gallons: 8000
Tank Location: ABOVEGROUND
Substance: Unleaded gas
Content Description: Unleaded Gas
Install Date: 01-JUN-1998
Status: In service
Status Date: In service

Construction:

Construction Category: Primary Construction
Construction Description: Steel

Construction Category: Overfill/Spill
Construction Description: Spill containment bucket

Construction Category: Overfill/Spill
Construction Description: Flow shut-Off

Construction Category: Overfill/Spill
Construction Description: Tight fill

Construction Category: Overfill/Spill
Construction Description: Level gauges/alarms

Construction Category: Secondary Containment
Construction Description: Double wall - tank jacket

Construction Category: Miscellaneous Attributes
Construction Description: Compartmented

Monitoring:

Monitoring Description: Monitor dbl wall tank space

Monitoring Description: Monitor dbl wall pipe space

Map ID
Direction
Distance
Elevation

MAP FINDINGS

Site

Database(s)

EDR ID Number
EPA ID Number

TAMPA CITY-FIRE RESCUE #1 (Continued)

U001354377

Monitoring Description: Visual inspection of ASTs
Monitoring Description: Visual inspect pipe sumps
Monitoring Description: Visual inspect dispenser liners

Piping:

Piping Category: Miscellaneous Attributes
Piping Description: Dispenser liners
Piping Category: Miscellaneous Attributes
Piping Description: Pressurized piping system
Piping Category: Primary Construction
Piping Description: Fiberglass
Piping Category: Secondary Containment
Piping Description: Double wall

Tank Id: 5
Gallons: 5000
Tank Location: ABOVEGROUND
Substance: Vehicular diesel
Content Description: Vehicular Diesel
Install Date: 01-JUN-1998
Status: Deleted
Status Date: Deleted

Construction:

Construction Category: Not reported
Construction Description: Not reported

Monitoring:

Monitoring Description: Not reported

Piping:

Piping Category: Not reported
Piping Description: Not reported

FL FINANCIAL ASSURANCE 3:

Region: 3
Facility ID: 8625140
Facility Phone: (813) 274-7011
Facility Status: OPEN
Facility Type: H
Type Description: Local Government
DEP CO: N
Financial Responsibility: SELF-INSURANCE - LETTER FROM CHIEF FINANCIAL OFFIC
Insurance Company: Not reported
Effective Date: 15-APR-2011
Expire Date: 15-APR-2012
Owner ID: 21543
Owner Name: TAMPA CITY FIRE DEPT
Owner Address: 808 E ZACK ST
Owner Address2: ATTN: FRANK PFISTER

Map ID
Direction
Distance
Elevation

MAP FINDINGS

Site

Database(s)

EDR ID Number
EPA ID Number

TAMPA CITY-FIRE RESCUE #1 (Continued)

U001354377

Owner City,St,Zip: TAMPA, FL 33602
Contact: FRANK PFISTER
Resp Party Phone: (813) 274-7528

Region: 3
Facility ID: 8625140
Facility Phone: (813) 274-7011
Facility Status: OPEN
Facility Type: H
Type Description: Local Government
DEP CO: N
Financial Responsibility: SELF-INSURANCE - LETTER FROM CHIEF FINANCIAL OFFIC
Insurance Company: Not reported
Effective Date: 15-APR-2010
Expire Date: 15-APR-2011
Owner ID: 21543
Owner Name: TAMPA CITY FIRE DEPT
Owner Address: 808 E ZACK ST
Owner Address2: ATTN: FRANK PFISTER
Owner City,St,Zip: TAMPA, FL 33602
Contact: FRANK PFISTER
Resp Party Phone: (813) 274-7528

Region: 3
Facility ID: 8625140
Facility Phone: (813) 274-7011
Facility Status: OPEN
Facility Type: H
Type Description: Local Government
DEP CO: N
Financial Responsibility: SELF-INSURANCE - LETTER FROM CHIEF FINANCIAL OFFIC
Insurance Company: Not reported
Effective Date: 15-APR-2009
Expire Date: 15-APR-2010
Owner ID: 21543
Owner Name: TAMPA CITY FIRE DEPT
Owner Address: 808 E ZACK ST
Owner Address2: ATTN: FRANK PFISTER
Owner City,St,Zip: TAMPA, FL 33602
Contact: FRANK PFISTER
Resp Party Phone: (813) 274-7528

Region: 3
Facility ID: 8625140
Facility Phone: (813) 274-7011
Facility Status: OPEN
Facility Type: H
Type Description: Local Government
DEP CO: N
Financial Responsibility: SELF-INSURANCE - LETTER FROM CHIEF FINANCIAL OFFIC
Insurance Company: Not reported
Effective Date: 30-JAN-2008
Expire Date: 30-JAN-2009
Owner ID: 21543
Owner Name: TAMPA CITY FIRE DEPT
Owner Address: 808 E ZACK ST
Owner Address2: ATTN: FRANK PFISTER

Map ID
Direction
Distance
Elevation

MAP FINDINGS

Site

Database(s)

EDR ID Number
EPA ID Number

TAMPA CITY-FIRE RESCUE #1 (Continued)

U001354377

Owner City,St,Zip: TAMPA, FL 33602
Contact: FRANK PFISTER
Resp Party Phone: (813) 274-7528

FL FINANCIAL ASSURANCE 3:

Region: 3
Facility ID: 8625140
Facility Phone: (813) 274-7011
Facility Status: OPEN
Facility Type: H
Type Description: Local Government
DEP CO: N
Financial Responsibility: SELF-INSURANCE - LETTER FROM CHIEF FINANCIAL OFFIC
Insurance Company: Not reported
Effective Date: 15-APR-2011
Expire Date: 15-APR-2012
Owner ID: 21543
Owner Name: TAMPA CITY FIRE DEPT
Owner Address: 808 E ZACK ST
Owner Address2: ATTN: FRANK PFISTER
Owner City,St,Zip: TAMPA, FL 33602
Contact: FRANK PFISTER
Resp Party Phone: (813) 274-7528

Region: 3
Facility ID: 8625140
Facility Phone: (813) 274-7011
Facility Status: OPEN
Facility Type: H
Type Description: Local Government
DEP CO: N
Financial Responsibility: SELF-INSURANCE - LETTER FROM CHIEF FINANCIAL OFFIC
Insurance Company: Not reported
Effective Date: 15-APR-2010
Expire Date: 15-APR-2011
Owner ID: 21543
Owner Name: TAMPA CITY FIRE DEPT
Owner Address: 808 E ZACK ST
Owner Address2: ATTN: FRANK PFISTER
Owner City,St,Zip: TAMPA, FL 33602
Contact: FRANK PFISTER
Resp Party Phone: (813) 274-7528

Region: 3
Facility ID: 8625140
Facility Phone: (813) 274-7011
Facility Status: OPEN
Facility Type: H
Type Description: Local Government
DEP CO: N
Financial Responsibility: SELF-INSURANCE - LETTER FROM CHIEF FINANCIAL OFFIC
Insurance Company: Not reported
Effective Date: 15-APR-2009
Expire Date: 15-APR-2010
Owner ID: 21543
Owner Name: TAMPA CITY FIRE DEPT
Owner Address: 808 E ZACK ST

Map ID
Direction
Distance
Elevation

MAP FINDINGS

Site

Database(s)

EDR ID Number
EPA ID Number

TAMPA CITY-FIRE RESCUE #1 (Continued)

U001354377

Owner Address2: ATTN: FRANK PFISTER
Owner City,St,Zip: TAMPA, FL 33602
Contact: FRANK PFISTER
Resp Party Phone: (813) 274-7528

Region: 3
Facility ID: 8625140
Facility Phone: (813) 274-7011
Facility Status: OPEN
Facility Type: H
Type Description: Local Government
DEP CO: N
Financial Responsibility: SELF-INSURANCE - LETTER FROM CHIEF FINANCIAL OFFIC
Insurance Company: Not reported
Effective Date: 30-JAN-2008
Expire Date: 30-JAN-2009
Owner ID: 21543
Owner Name: TAMPA CITY FIRE DEPT
Owner Address: 808 E ZACK ST
Owner Address2: ATTN: FRANK PFISTER
Owner City,St,Zip: TAMPA, FL 33602
Contact: FRANK PFISTER
Resp Party Phone: (813) 274-7528

FL FINANCIAL ASSURANCE 3:

Region: 3
Facility ID: 8625140
Facility Phone: (813) 274-7011
Facility Status: OPEN
Facility Type: H
Type Description: Local Government
DEP CO: N
Financial Responsibility: SELF-INSURANCE - LETTER FROM CHIEF FINANCIAL OFFIC
Insurance Company: Not reported
Effective Date: 15-APR-2011
Expire Date: 15-APR-2012
Owner ID: 21543
Owner Name: TAMPA CITY FIRE DEPT
Owner Address: 808 E ZACK ST
Owner Address2: ATTN: FRANK PFISTER
Owner City,St,Zip: TAMPA, FL 33602
Contact: FRANK PFISTER
Resp Party Phone: (813) 274-7528

Region: 3
Facility ID: 8625140
Facility Phone: (813) 274-7011
Facility Status: OPEN
Facility Type: H
Type Description: Local Government
DEP CO: N
Financial Responsibility: SELF-INSURANCE - LETTER FROM CHIEF FINANCIAL OFFIC
Insurance Company: Not reported
Effective Date: 15-APR-2010
Expire Date: 15-APR-2011
Owner ID: 21543
Owner Name: TAMPA CITY FIRE DEPT

Map ID
Direction
Distance
Elevation

MAP FINDINGS

Site

Database(s)

EDR ID Number
EPA ID Number

TAMPA CITY-FIRE RESCUE #1 (Continued)

U001354377

Owner Address: 808 E ZACK ST
Owner Address2: ATTN: FRANK PFISTER
Owner City,St,Zip: TAMPA, FL 33602
Contact: FRANK PFISTER
Resp Party Phone: (813) 274-7528

Region: 3
Facility ID: 8625140
Facility Phone: (813) 274-7011
Facility Status: OPEN
Facility Type: H
Type Description: Local Government
DEP CO: N
Financial Responsibility: SELF-INSURANCE - LETTER FROM CHIEF FINANCIAL OFFIC
Insurance Company: Not reported
Effective Date: 15-APR-2009
Expire Date: 15-APR-2010
Owner ID: 21543
Owner Name: TAMPA CITY FIRE DEPT
Owner Address: 808 E ZACK ST
Owner Address2: ATTN: FRANK PFISTER
Owner City,St,Zip: TAMPA, FL 33602
Contact: FRANK PFISTER
Resp Party Phone: (813) 274-7528

Region: 3
Facility ID: 8625140
Facility Phone: (813) 274-7011
Facility Status: OPEN
Facility Type: H
Type Description: Local Government
DEP CO: N
Financial Responsibility: SELF-INSURANCE - LETTER FROM CHIEF FINANCIAL OFFIC
Insurance Company: Not reported
Effective Date: 30-JAN-2008
Expire Date: 30-JAN-2009
Owner ID: 21543
Owner Name: TAMPA CITY FIRE DEPT
Owner Address: 808 E ZACK ST
Owner Address2: ATTN: FRANK PFISTER
Owner City,St,Zip: TAMPA, FL 33602
Contact: FRANK PFISTER
Resp Party Phone: (813) 274-7528

T85
SSE
1/8-1/4
0.177 mi.
936 ft.

DAVIS A E
942 TWIGGS
TAMPA, FL
Site 4 of 4 in cluster T

EDR Historical Cleaners 1009212118
N/A

Relative:
Lower

EDR Historical Cleaners:
Name: DAVIS A E
Year: 1925
Type: CLOTHES CLEANERS AND PRESSERS

Actual:
18 ft.

MAP FINDINGS

Map ID
Direction
Distance
Elevation

Site

Database(s)

EDR ID Number
EPA ID Number

N86
SW
1/8-1/4
0.179 mi.
945 ft.

GREYHOUND LINES INC #471504
610 E POLK ST
TAMPA, FL 33602
Site 3 of 6 in cluster N

UST **U001962937**
NPDES **N/A**
FINANCIAL ASSURANCE

Relative:
Lower

UST:

Facility Id: 9401206
Facility Phone: (813) 225-1631
Facility Status: OPEN
Type Description: Fuel user/Non-retail
Lat/Long (dms): 27 56 0 / 82 22 51
Positioning Method: AGPS
Region: STATE
RN: 1

Actual:
16 ft.

Owner:

Facility Id: 9401206
Owner Id: 8907
Owner Name: GREYHOUND LINES INC
Owner Address: 110 PERIMETER PARK # E
Owner Address 2: Not reported
Owner City,St,Zip: KNOXVILLE, TN 37922
Owner Contact: JOSEPH SMITH
Owner Phone: Not reported

Tank Info:

Facility ID: 9401206
Tank Id: 1
Type Description: Fuel user/Non-retail
DEP Contractor: No
Tank Id: 1
Tank Location: UNDERGROUND
Substance: Vehicular diesel
Content Description: Vehicular Diesel
Vessel Indicator: TANK
Gallons: 10000
Install Date: 01-OCT-1993
Status: In service
Status Date: 01-OCT-1993

Construction:

Construction Category: Overfill/Spill
Construction Description: Ball check valve

Construction Category: Primary Construction
Construction Description: Fiberglass clad steel

Construction Category: Secondary Containment
Construction Description: Double wall

Construction Category: Overfill/Spill
Construction Description: Spill containment bucket

Construction Category: Overfill/Spill
Construction Description: Flow shut-Off

Construction Category: Overfill/Spill
Construction Description: Tight fill

Map ID
Direction
Distance
Elevation

MAP FINDINGS

Site

Database(s)

EDR ID Number
EPA ID Number

GREYHOUND LINES INC #471504 (Continued)

U001962937

Monitoring:

Monitoring Description: Monitor dbl wall tank space
Monitoring Description: Visual inspect pipe sumps
Monitoring Description: Automatic tank gauging - USTs
Monitoring Description: Monitor dbl wall pipe space
Monitoring Description: Mechanical line leak detector

Piping:

Piping Category: Primary Construction
Piping Description: Approved synthetic material
Piping Category: Secondary Containment
Piping Description: Double wall - pipe jacket
Piping Category: Miscellaneous Attributes
Piping Description: Pressurized piping system
Piping Category: Primary Construction
Piping Description: Steel/galvanized metal

WASTEWATER:

District Office: TLST
Facility ID: FLR05B862
NPDES Permitted Site: Not reported
Environmental Interest: Not reported
Facility Type: Multi-Sector Stormwater GP
Status: Active - Existing, permitted facility/site for which effluent, reclaimed water or wastewater residual discharge into the environment and/or monitoring is taking place.
Facility Address: Not reported
Owner Type: Private
Permit Capacity: Not reported
Party Name: Emilio Clifton, City Manager
Company Name: Greyhound Lines Inc
RP Address: 110 Perimeter Park Suite E
RP Address 2: Not reported
PR City,Stat,Zip: Knoxville TN 37922-2200
Telephone: 8132251631
Email: emilio.clifton@greyhound.com
Issue Date: 01/19/2012
Expiration Date: 01/18/2017
DOC Description: Generic Permit
Latitude Degrees: 82
Latitude Minutes: 57
Latitude Seconds: 6.849
Longitude Degrees: 27
Longitude Minutes: 27
Longitude Seconds: 23.05
Treatment: Not reported

Map ID
Direction
Distance
Elevation

MAP FINDINGS

Site

Database(s)

EDR ID Number
EPA ID Number

GREYHOUND LINES INC #471504 (Continued)

U001962937

FL FINANCIAL ASSURANCE 3:

Region: 3
Facility ID: 9401206
Facility Phone: (813) 225-1631
Facility Status: OPEN
Facility Type: C
Type Description: Fuel user/Non-retail
DEP CO: N
Financial Responsibility: INSURANCE
Insurance Company: INDIAN HARBOR
Effective Date: 26-APR-2009
Expire Date: 26-APR-2010
Owner ID: 8907
Owner Name: GREYHOUND LINES INC
Owner Address: 110 PERIMETER PARK # E
Owner Address2: Not reported
Owner City,St,Zip: KNOXVILLE, TN 37922
Contact: JOSEPH SMITH
Resp Party Phone: Not reported

Region: 3
Facility ID: 9401206
Facility Phone: (813) 225-1631
Facility Status: OPEN
Facility Type: C
Type Description: Fuel user/Non-retail
DEP CO: N
Financial Responsibility: INSURANCE
Insurance Company: LIBERTY SURPLUS INSURANCE CORP
Effective Date: 26-APR-2011
Expire Date: 26-APR-2012
Owner ID: 8907
Owner Name: GREYHOUND LINES INC
Owner Address: 110 PERIMETER PARK # E
Owner Address2: Not reported
Owner City,St,Zip: KNOXVILLE, TN 37922
Contact: JOSEPH SMITH
Resp Party Phone: Not reported

FL FINANCIAL ASSURANCE 3:

Region: 3
Facility ID: 9401206
Facility Phone: (813) 225-1631
Facility Status: OPEN
Facility Type: C
Type Description: Fuel user/Non-retail
DEP CO: N
Financial Responsibility: INSURANCE
Insurance Company: INDIAN HARBOR
Effective Date: 26-APR-2009
Expire Date: 26-APR-2010
Owner ID: 8907
Owner Name: GREYHOUND LINES INC
Owner Address: 110 PERIMETER PARK # E
Owner Address2: Not reported
Owner City,St,Zip: KNOXVILLE, TN 37922

Map ID
Direction
Distance
Elevation

MAP FINDINGS

Site

Database(s)

EDR ID Number
EPA ID Number

GREYHOUND LINES INC #471504 (Continued)

U001962937

Contact: JOSEPH SMITH
Resp Party Phone: Not reported

Region: 3
Facility ID: 9401206
Facility Phone: (813) 225-1631
Facility Status: OPEN
Facility Type: C
Type Description: Fuel user/Non-retail
DEP CO: N
Financial Responsibility: INSURANCE
Insurance Company: LIBERTY SURPLUS INSURANCE CORP
Effective Date: 26-APR-2011
Expire Date: 26-APR-2012
Owner ID: 8907
Owner Name: GREYHOUND LINES INC
Owner Address: 110 PERIMETER PARK # E
Owner Address2: Not reported
Owner City,St,Zip: KNOXVILLE, TN 37922
Contact: JOSEPH SMITH
Resp Party Phone: Not reported

FL FINANCIAL ASSURANCE 3:

Region: 3
Facility ID: 9401206
Facility Phone: (813) 225-1631
Facility Status: OPEN
Facility Type: C
Type Description: Fuel user/Non-retail
DEP CO: N
Financial Responsibility: INSURANCE
Insurance Company: INDIAN HARBOR
Effective Date: 26-APR-2009
Expire Date: 26-APR-2010
Owner ID: 8907
Owner Name: GREYHOUND LINES INC
Owner Address: 110 PERIMETER PARK # E
Owner Address2: Not reported
Owner City,St,Zip: KNOXVILLE, TN 37922
Contact: JOSEPH SMITH
Resp Party Phone: Not reported

Region: 3
Facility ID: 9401206
Facility Phone: (813) 225-1631
Facility Status: OPEN
Facility Type: C
Type Description: Fuel user/Non-retail
DEP CO: N
Financial Responsibility: INSURANCE
Insurance Company: LIBERTY SURPLUS INSURANCE CORP
Effective Date: 26-APR-2011
Expire Date: 26-APR-2012
Owner ID: 8907
Owner Name: GREYHOUND LINES INC
Owner Address: 110 PERIMETER PARK # E
Owner Address2: Not reported

Map ID
Direction
Distance
Elevation

MAP FINDINGS

Site

Database(s)

EDR ID Number
EPA ID Number

GREYHOUND LINES INC #471504 (Continued)

U001962937

Owner City,St,Zip: KNOXVILLE, TN 37922
Contact: JOSEPH SMITH
Resp Party Phone: Not reported

N87
SSW
1/8-1/4
0.182 mi.
961 ft.

VERIZON FLORIDA INC PIERCE ST FLEET CENTER
CORNER OF PIERCE AND ZACK
TAMPA, FL 33601

RCRA-NonGen **1000212879**
FINDS **FLD980843130**

Site 4 of 6 in cluster N

Relative:
Lower

RCRA-NonGen:
Date form received by agency: 05/25/2007
Facility name: VERIZON FLORIDA INC PIERCE ST FLEET CENTER
Facility address: CORNER OF PIERCE AND ZACK
TAMPA, FL 33601
EPA ID: FLD980843130
Contact: JAMES MCELMAN
Contact address: E TELECOM PKWY MC FLTDSB1M
TEMPLE TERRACE, FL 33637-0902
Contact country: US
Contact telephone: 8139786965
Contact email: JAMES.MCELMAN@VERIZON.COM
EPA Region: 04
Classification: Non-Generator
Description: Handler: Non-Generators do not presently generate hazardous waste

Actual:
17 ft.

Owner/Operator Summary:

Owner/operator name: STEVE GROSSENBACHER
Owner/operator address: PO BOX 110
TAMPA, FL 33601
Owner/operator country: US
Owner/operator telephone: Not reported
Legal status: Private
Owner/Operator Type: Owner
Owner/Op start date: 10/18/1996
Owner/Op end date: 05/25/2007

Owner/operator name: VERIZON FLORIDA INC
Owner/operator address: PO BOX 152206
IRVING, TX 75015
Owner/operator country: US
Owner/operator telephone: Not reported
Legal status: Private
Owner/Operator Type: Owner
Owner/Op start date: 05/25/2007
Owner/Op end date: Not reported

Owner/operator name: GROSSENBACHER STEVE
Owner/operator address: PO BOX 110
TAMPA, FL 33601
Owner/operator country: US
Owner/operator telephone: Not reported
Legal status: Private
Owner/Operator Type: Owner
Owner/Op start date: 10/18/1996
Owner/Op end date: 05/25/2007

Map ID
Direction
Distance
Elevation

MAP FINDINGS

Site

Database(s)

EDR ID Number
EPA ID Number

VERIZON FLORIDA INC PIERCE ST FLEET CENTER (Continued)

1000212879

Owner/operator name: VERIZON FLORIDA INC PIERCE ST FLEET CENT
Owner/operator address: CORNER OF PIERCE AND ZACK
TAMPA, FL 33601
Owner/operator country: US
Owner/operator telephone: Not reported
Legal status: Private
Owner/Operator Type: Operator
Owner/Op start date: 05/25/2007
Owner/Op end date: 05/26/2007

Owner/operator name: GENERAL TELEPHONE TAMPA
Owner/operator address: PO BOX 110
TAMPA, FL 33601
Owner/operator country: US
Owner/operator telephone: Not reported
Legal status: Private
Owner/Operator Type: Operator
Owner/Op start date: 11/15/1984
Owner/Op end date: 05/25/2007

Handler Activities Summary:

U.S. importer of hazardous waste: No
Mixed waste (haz. and radioactive): No
Recycler of hazardous waste: No
Transporter of hazardous waste: No
Treater, storer or disposer of HW: No
Underground injection activity: No
On-site burner exemption: No
Furnace exemption: No
Used oil fuel burner: No
Used oil processor: No
User oil refiner: No
Used oil fuel marketer to burner: No
Used oil Specification marketer: No
Used oil transfer facility: No
Used oil transporter: No

Violation Status: No violations found

FINDS:

Registry ID: 110008332697

Environmental Interest/Information System

RCRAInfo is a national information system that supports the Resource Conservation and Recovery Act (RCRA) program through the tracking of events and activities related to facilities that generate, transport, and treat, store, or dispose of hazardous waste. RCRAInfo allows RCRA program staff to track the notification, permit, compliance, and corrective action activities required under RCRA.

Florida Environmental System Today Application (FIESTA) Data Maintenance (FDM) system maintains entity, environmental interest and affiliation data for the State of Florida.

Map ID
 Direction
 Distance
 Elevation

MAP FINDINGS

Site

Database(s)

EDR ID Number
 EPA ID Number

N88
SW
1/8-1/4
0.186 mi.
983 ft.

DE SOTO AUTO SERVICE
605 POLK
TAMPA, FL

EDR Historical Auto Stations **1009105983**
N/A

Site 5 of 6 in cluster N

Relative:
Lower

EDR Historical Auto Stations:

Name: DE SOTO AUTO SERVICE
 Year: 1959
 Type: AUTOMOBILE REPAIRING

Actual:
16 ft.

Name: DE SOTO AUTO SERVICE
 Year: 1962
 Type: AUTOMOBILE REPAIRING

U89
WSW
1/8-1/4
0.191 mi.
1010 ft.

CASTELLANO PROPERTY
505 TYLER ST
TAMPA, FL 33602

LUST **U004179342**
UST **N/A**

Site 1 of 14 in cluster U

Relative:
Lower

LUST:

Region: STATE
 Facility Id: 9101375
 Facility Status: CLOSED
 Facility Type: C - Fuel user/Non-retail
 Facility Phone: (813)949-7776
 Facility Cleanup Rank: 7440
 District: Southwest District
 Lat/Long (dms): 27 57 8.5 / 82 27 26.
 Section: Not reported
 Township: Not reported
 Range: Not reported
 Feature: Not reported
 Method: UNVR
 Datum: 0
 Score: 10
 Score Effective Date: 01/25/2011
 Score When Ranked: 21
 Operator: CASTELLANO, NANCY
 Name Update: Not reported
 Address Update: 03/14/2011

Actual:
16 ft.

Petroleum Cleanup PCT Facility Score:

Facility Cleanup Status: APPL - APPLICATION
 Contact: NANCY CASTELLANO
 Contact Company: CASTELLANO, JOHN & NANCY
 Contact Address: PO BOX 1526
 Contact City/State/Zip: LUTZ, FL 33549
 Phone: (813)949-7776
 Bad Address Ind: N
 State: FL
 Zip: 33602, 3410
 Score: 10
 Score Effective Date: 2011-01-25 00:00:00
 Related Party ID: 3578
 Primary RP Role: ACCOUNT OWNER
 RP Begin Date: 04/01/1991
 RP Zip: 1526
 RP Extension: Not reported

Map ID
Direction
Distance
Elevation

MAP FINDINGS

Site

Database(s)

EDR ID Number
EPA ID Number

CASTELLANO PROPERTY (Continued)

U004179342

Discharge Cleanup Summary:

Discharge Date: 02/26/1991
PCT Discharge Combined: Not reported
Cleanup Required: R - CLEANUP REQUIRED
Discharge Cleanup Status: ENTD - ELIGIBLE - NO TASK LEVEL DATA
Disch Cleanup Status Date: 07/26/1991
Cleanup Work Status: INACTIVE
Information Source: A - ABANDONED TANK RESTORATION
Other Source Description: Not reported
Eligibility Indicator: E - ELIGIBLE
Site Manager: YORK_CLAIMS
Site Mgr End Date: Not reported
Tank Office: -

Petroleum Cleanup Program Eligibility:

Facility ID: 9101375
Discharge Date: 26-Feb-1991
Pct Discharge Combined With: Not reported
Cleanup Required: R - CLEANUP REQUIRED
Discharge Cleanup Status: ENTD - ELIGIBLE - NO TASK LEVEL DATA
Disch Cleanup Status Date: 07/26/1991
Cleanup Work Status: INACTIVE
Information Source: A - ABANDONED TANK RESTORATION
Other Source Description: Not reported
Application Received Date: 3/27/1991
Cleanup Program: A - ABANDONED TANK RESTORATION PROGRAM
Eligibility Status: 7/26/1991
Elig Status Date: 7/26/1991
Letter Of Intent Date: 03/27/1991
Redetermined: No
Inspection Date: 04/01/1991
Site Manager: YORK_CLAIMS
Site Mgr End Date: Not reported
Tank Office: -
Deductible Amount: 500
Deductible Paid To Date: 0
Co-Pay Amount: 0
Co-Pay Paid To Date: 0
Cap Amount: Not reported

Contaminated Media:

Discharge Date: Not reported
Pct Discharge Combined With: Not reported
Cleanup Required: Not reported
Discharge Cleanup Status: Not reported
Disch Cleanup Status Date: Not reported
Cleanup Work Status: Not reported
Information Source: Not reported
Other Source Description: Not reported
Elig Indicator: Not reported
Site Manager: Not reported
Site Mgr End Date: Not reported
Tank Office: Not reported
Contaminated Drinking Wells: Not reported
Contaminated Monitoring Well: Not reported
Contaminated Soil: Not reported
Contaminated Surface Water: Not reported
Contaminated Ground Water: Not reported

Map ID
Direction
Distance
Elevation

MAP FINDINGS

Site

Database(s)

EDR ID Number
EPA ID Number

CASTELLANO PROPERTY (Continued)

U004179342

Pollutant:	Not reported
Pollutant Other Description:	Not reported
Gallons Discharged:	Not reported
Task Information:	
District:	SWD
Facility ID:	9101375
Facility Status:	CLOSED
Facility Type:	C - Fuel user/Non-retail -
County:	HILLSBOROUGH
County ID:	29
Cleanup Eligibility Status:	E
Source Effective Date:	Not reported
Discharge Date:	02-26-1991
Cleanup Required:	R - CLEANUP REQUIRED
Discharge Cleanup Status:	ENTD - ELIGIBLE - NO TASK LEVEL DATA
Disch Cleanup Status Date:	07-26-1991
SRC Action Type:	-
SRC Submit Date:	Not reported
SRC Review Date:	Not reported
SRC Completion Status:	-
SRC Issue Date:	Not reported
SRC Comment:	Not reported
Cleanup Work Status:	INACTIVE
Site Mgr:	YORK_CLAIMS
Site Mgr End Date:	Not reported
Tank Office:	-
SR Task ID:	Not reported
SR Cleanup Responsible:	-
SR Funding Eligibility Type:	-
SR Actual Cost:	Not reported
SR Completion Date:	Not reported
SR Payment Date:	Not reported
SR Oral Date:	Not reported
SR Written Date:	Not reported
SR Soil Removal:	Not reported
SR Free Product Removal:	Not reported
SR Soil Tonnage Removed:	Not reported
SR Soil Treatment:	Not reported
SR Other Treatment:	Not reported
SR Alternate Proc Received Date:	Not reported
SR Alternate Procedure Status:	Not reported
SR Alternate Procedure Status Date:	Not reported
SR Alternate Procedure Comments:	Not reported
SA Task ID:	Not reported
SA Cleanup Responsible:	-
SA Funding Eligibility Type:	-
SA Actual Cost:	Not reported
SA Completion Date:	Not reported
SA Payment Date:	Not reported
RAP Task ID:	Not reported
RAP Cleanup Responsible ID:	-
RAP Funding Eligibility Type:	-
RAP Actual Cost:	Not reported
RAP Completion Date:	Not reported
RAP Payment Date:	Not reported
RAP Last Order Approved:	Not reported
RA Task ID:	Not reported

Map ID
Direction
Distance
Elevation

MAP FINDINGS

Site

Database(s)

EDR ID Number
EPA ID Number

CASTELLANO PROPERTY (Continued)

U004179342

RA Cleanup Responsible: -
RA Funding Eligibility Type: -
RA Years to Complete: Not reported
RA Actual Cost: Not reported

UST:

Facility Id: 9101375
Facility Phone: (813) 949-7776
Facility Status: CLOSED
Type Description: Fuel user/Non-retail
Lat/Long (dms): 27 57 5 / 82 27 27
Positioning Method: UNVR
Region: STATE
RN: 1

Owner:

Facility Id: 9101375
Owner Id: 3578
Owner Name: CASTELLANO, JOHN & NANCY
Owner Address: PO BOX 1526
Owner Address 2: Not reported
Owner City,St,Zip: LUTZ, FL 33549
Owner Contact: NANCY CASTELLANO
Owner Phone: (813) 949-7776

Tank Info:

Facility ID: 9101375
Tank Id: 1
Type Description: Fuel user/Non-retail
DEP Contractor: No
Tank Id: 1
Tank Location: UNDERGROUND
Substance: Unleaded gas
Content Description: Unleaded Gas
Vessel Indicator: TANK
Gallons: 4000
Install Date: Not reported
Status: Removed
Status Date: 28-FEB-1991

Construction:

Construction Category: Not reported
Construction Description: Not reported

Monitoring:

Monitoring Description: Not reported

Piping:

Piping Category: Not reported
Piping Description: Not reported

Facility ID: 9101375
Tank Id: 2
Type Description: Fuel user/Non-retail
DEP Contractor: No

Map ID
Direction
Distance
Elevation

MAP FINDINGS

Site

Database(s)

EDR ID Number
EPA ID Number

CASTELLANO PROPERTY (Continued)

U004179342

Tank Id: 2
Tank Location: UNDERGROUND
Substance: Unleaded gas
Content Description: Unleaded Gas
Vessel Indicator: TANK
Gallons: 4000
Install Date: Not reported
Status: Removed
Status Date: 28-FEB-1991

Construction:
Construction Category: Not reported
Construction Description: Not reported

Monitoring:
Monitoring Description: Not reported

Piping:
Piping Category: Not reported
Piping Description: Not reported

Facility ID: 9101375
Tank Id: 3
Type Description: Fuel user/Non-retail
DEP Contractor: No
Tank Id: 3
Tank Location: UNDERGROUND
Substance: Unknown/Not reported
Content Description: Unknown/Not Reported
Vessel Indicator: TANK
Gallons: 1000
Install Date: Not reported
Status: Removed
Status Date: 28-FEB-1991

Construction:
Construction Category: Not reported
Construction Description: Not reported

Monitoring:
Monitoring Description: Not reported

Piping:
Piping Category: Not reported
Piping Description: Not reported

Facility ID: 9101375
Tank Id: 4
Type Description: Fuel user/Non-retail
DEP Contractor: No
Tank Id: 4
Tank Location: UNDERGROUND
Substance: Unknown/Not reported
Content Description: Unknown/Not Reported

Map ID
Direction
Distance
Elevation

MAP FINDINGS

Site

Database(s)

EDR ID Number
EPA ID Number

CASTELLANO PROPERTY (Continued)

U004179342

Vessel Indicator: TANK
Gallons: 1000
Install Date: Not reported
Status: Removed
Status Date: 28-FEB-1991

Construction:
Construction Category: Not reported
Construction Description: Not reported

Monitoring:
Monitoring Description: Not reported

Piping:
Piping Category: Not reported
Piping Description: Not reported

Facility ID: 9101375
Tank Id: 5
Type Description: Fuel user/Non-retail
DEP Contractor: No
Tank Id: 5
Tank Location: UNDERGROUND
Substance: Unknown/Not reported
Content Description: Unknown/Not Reported
Vessel Indicator: TANK
Gallons: 1000
Install Date: Not reported
Status: Removed
Status Date: 28-FEB-1991

Construction:
Construction Category: Not reported
Construction Description: Not reported

Monitoring:
Monitoring Description: Not reported

Piping:
Piping Category: Not reported
Piping Description: Not reported

Facility ID: 9101375
Tank Id: 6
Type Description: Fuel user/Non-retail
DEP Contractor: No
Tank Id: 6
Tank Location: UNDERGROUND
Substance: Waste oil
Content Description: Waste Oil
Vessel Indicator: TANK
Gallons: 560
Install Date: Not reported
Status: Removed

Map ID
 Direction
 Distance
 Elevation

MAP FINDINGS

Site

Database(s)

EDR ID Number
 EPA ID Number

CASTELLANO PROPERTY (Continued)

U004179342

Status Date: 28-FEB-1991
 Construction:
 Construction Category: Not reported
 Construction Description: Not reported
 Monitoring:
 Monitoring Description: Not reported
 Piping:
 Piping Category: Not reported
 Piping Description: Not reported

U90
WSW
1/8-1/4
0.193 mi.
1020 ft.

ST PAUL AME CHURCH
506 E HARRISON ST
TAMPA, FL 33602
Site 2 of 14 in cluster U

LUST U004155284
UST N/A

Relative:
Lower

LUST:
 Region: STATE
 Facility Id: 9812226
 Facility Status: CLOSED
 Facility Type: C - Fuel user/Non-retail
 Facility Phone: (904)356-8822
 Facility Cleanup Rank: Not reported
 District: Southwest District
 Lat/Long (dms): 27 57 15. / 82 27 30.
 Section: 13
 Township: 29S
 Range: 18E
 Feature: Not reported
 Method: Not reported
 Datum: Not reported
 Score: Not reported
 Score Effective Date: Not reported
 Score When Ranked: Not reported
 Operator: AVA PARKER
 Name Update: Not reported
 Address Update: Not reported

Actual:
16 ft.

Discharge Cleanup Summary:
 Discharge Date: 03/02/2010
 PCT Discharge Combined: Not reported
 Cleanup Required: R - CLEANUP REQUIRED
 Discharge Cleanup Status: NFA - NFA COMPLETE
 Disch Cleanup Status Date: 12/13/2010
 Cleanup Work Status: COMPLETED
 Information Source: D - DISCHARGE NOTIFICATION
 Other Source Description: Not reported
 Eligibility Indicator: I - INELIGIBLE
 Site Manager: KOECHLEIN_H
 Site Mgr End Date: 12/13/2010
 Tank Office: PCLP29 - HILLSBOROUGH ENVIRONMENTAL PROTECTION COMMISSION

Petroleum Cleanup Program Eligibility:

Map ID
Direction
Distance
Elevation

MAP FINDINGS

Site

Database(s)

EDR ID Number
EPA ID Number

ST PAUL AME CHURCH (Continued)

U004155284

Facility ID:	Not reported
Discharge Date:	Not reported
Pct Discharge Combined With:	Not reported
Cleanup Required:	Not reported
Discharge Cleanup Status:	Not reported
Disch Cleanup Status Date:	Not reported
Cleanup Work Status:	Not reported
Information Source:	Not reported
Other Source Description:	Not reported
Application Received Date:	Not reported
Cleanup Program:	Not reported
Eligibility Status:	Not reported
Elig Status Date:	Not reported
Letter Of Intent Date:	Not reported
Redetermined:	Not reported
Inspection Date:	Not reported
Site Manager:	Not reported
Site Mgr End Date:	Not reported
Tank Office:	Not reported
Deductible Amount:	Not reported
Deductible Paid To Date:	Not reported
Co-Pay Amount:	Not reported
Co-Pay Paid To Date:	Not reported
Cap Amount:	Not reported
Contaminated Media:	
Discharge Date:	03/02/2010
Pct Discharge Combined With:	Not reported
Cleanup Required:	R - CLEANUP REQUIRED
Discharge Cleanup Status:	NFA - NFA COMPLETE
Disch Cleanup Status Date:	12/13/2010
Cleanup Work Status:	COMPLETED
Information Source:	D - DISCHARGE NOTIFICATION
Other Source Description:	Not reported
Elig Indicator:	I - INELIGIBLE
Site Manager:	KOECHLEIN_H
Site Mgr End Date:	12/13/2010
Tank Office:	PCLP29 - HILLSBOROUGH ENVIRONM
Contaminated Drinking Wells:	Not reported
Contaminated Monitoring Well:	No
Contaminated Soil:	Yes
Contaminated Surface Water:	No
Contaminated Ground Water:	No
Pollutant:	Y - UNKNOWN/NOT REPORTED
Pollutant Other Description:	Not reported
Gallons Discharged:	Not reported
Task Information:	
District:	SWD
Facility ID:	9812226
Facility Status:	CLOSED
Facility Type:	C - Fuel user/Non-retail -
County:	HILLSBOROUGH
County ID:	29
Cleanup Eligibility Status:	I
Source Effective Date:	12-13-2010
Discharge Date:	03-02-2010
Cleanup Required:	R - CLEANUP REQUIRED

Map ID
Direction
Distance
Elevation

MAP FINDINGS

Site

Database(s)

EDR ID Number
EPA ID Number

ST PAUL AME CHURCH (Continued)

U004155284

Discharge Cleanup Status: NFA - NFA COMPLETE
Disch Cleanup Status Date: 12-13-2010
SRC Action Type: NFA - NO FURTHER ACTION
SRC Submit Date: 11-22-2010
SRC Review Date: 12-13-2010
SRC Completion Status: A - APPROVED
SRC Issue Date: 12-13-2010
SRC Comment: Not reported
Cleanup Work Status: COMPLETED
Site Mgr: KOECHLEIN_H
Site Mgr End Date: 12-13-2010
Tank Office: PCLP29 - Hillsborough County
SR Task ID: Not reported
SR Cleanup Responsible: -
SR Funding Eligibility Type: -
SR Actual Cost: Not reported
SR Completion Date: Not reported
SR Payment Date: Not reported
SR Oral Date: Not reported
SR Written Date: Not reported
SR Soil Removal: Not reported
SR Free Product Removal: Not reported
SR Soil Tonnage Removed: Not reported
SR Soil Treatment: Not reported
SR Other Treatment: Not reported
SR Alternate Proc Received Date: Not reported
SR Alternate Procedure Status: Not reported
SR Alternate Procedure Status Date: Not reported
SR Alternate Procedure Comments: Not reported
SA Task ID: Not reported
SA Cleanup Responsible: -
SA Funding Eligibility Type: -
SA Actual Cost: Not reported
SA Completion Date: Not reported
SA Payment Date: Not reported
RAP Task ID: Not reported
RAP Cleanup Responsible ID: -
RAP Funding Eligibility Type: -
RAP Actual Cost: Not reported
RAP Completion Date: Not reported
RAP Payment Date: Not reported
RAP Last Order Approved: Not reported
RA Task ID: 87090
RA Cleanup Responsible: -
RA Funding Eligibility Type: -
RA Years to Complete: 0
RA Actual Cost: Not reported

UST:

Facility Id: 9812226
Facility Phone: (904) 356-8822
Facility Status: CLOSED
Type Description: Fuel user/Non-retail
Lat/Long (dms): Not reported
Positioning Method: Not reported
Region: STATE
RN: 1

Map ID
 Direction
 Distance
 Elevation

MAP FINDINGS

Site

Database(s)

EDR ID Number
 EPA ID Number

ST PAUL AME CHURCH (Continued)

U004155284

Owner:
 Facility Id: 9812226
 Owner Id: 66228
 Owner Name: ST PAUL AME CHURCH
 Owner Address: 506 E HARRISON ST
 Owner Address 2: Not reported
 Owner City,St,Zip: TAMPA, FL 33602
 Owner Contact: AVA PARKER -ST PAUL AME CH OF TAMPA&DOWNTWN CTH EN
 Owner Phone: (904) 356-8822

V91	CHAPPELL WM H	EDR Historical Auto Stations	1009104177
SE	1013 TWIGGS		N/A
1/8-1/4	TAMPA, FL		
0.193 mi.			
1020 ft.	Site 1 of 2 in cluster V		

Relative:		EDR Historical Auto Stations:
Lower		Name: CHAPPELL WM H
		Year: 1939
Actual:		Type: GASOLINE AND OIL SERVICE STATIONS
17 ft.		
		Name: CHAPPELL WM H
		Year: 1944
		Type: GASOLINE AND OIL SERVICE STATION
		Name: CHAPPELL WM H
		Year: 1949
		Type: GASOLINE AND OIL SERVICE STATIONS
		Name: CHAPPELL WM H
		Year: 1955
		Type: GASOLINE SERVICE STATIONS
		Name: CHAPPELL WM H
		Year: 1959
		Type: GASOLINE STATIONS

U92	HOWKEE HENRY LAUNDRY	EDR Historical Cleaners	1009208110
WSW	504 E TYLER		N/A
1/8-1/4	TAMPA, FL		
0.193 mi.			
1020 ft.	Site 3 of 14 in cluster U		

Relative:		EDR Historical Cleaners:
Lower		Name: HOWKEE HENRY LAUNDRY
		Year: 1939
Actual:		Type: LAUNDRIES CHINESE
15 ft.		
		Name: HOWKEE HENRY LAUNDRY
		Year: 1949
		Type: LAUNDRIES

MAP FINDINGS

Map ID			EDR ID Number
Direction			EPA ID Number
Distance			
Elevation	Site	Database(s)	

U93 **COX AUTO ELECTRIC SERVICE** **EDR Historical Auto Stations** **1009106825**
WSW **507 E HARRISON** **N/A**
1/8-1/4 **TAMPA, FL**
0.194 mi.
1023 ft. **Site 4 of 14 in cluster U**

Relative: EDR Historical Auto Stations:
Lower Name: COX AUTO ELECTRIC SERVICE
 Year: 1939
Actual: Type: AUTOMOBILE REPAIRING
16 ft.

U94 **DERISO BOB SERVICE INC** **EDR Historical Auto Stations** **1009106394**
WSW **1010 MARION** **N/A**
1/8-1/4 **TAMPA, FL**
0.195 mi.
1030 ft. **Site 5 of 14 in cluster U**

Relative: EDR Historical Auto Stations:
Lower Name: DERISO BOB SERVICE INC
 Year: 1949
Actual: Type: AUTOMOBILE REPAIRING
15 ft.

 Name: DERISO BOB SERVICE INC
 Year: 1949
 Type: GASOLINE AND OIL SERVICE STATIONS

 Name: DERISO BOB SERVICE INC
 Year: 1955
 Type: GASOLINE SERVICE STATIONS

U95 **WEGMAN WM J** **EDR Historical Auto Stations** **1009105508**
WSW **1005 MARION** **N/A**
1/8-1/4 **TAMPA, FL**
0.195 mi.
1031 ft. **Site 6 of 14 in cluster U**

Relative: EDR Historical Auto Stations:
Lower Name: WEGMAN WM J
 Year: 1925
Actual: Type: AUTOMOBILE REPAIRERS
15 ft.

 Name: HILLSBORO GARAGE
 Year: 1930
 Type: AUTOMOBILE GARAGES

 Name: HILLSBORO GARAGE
 Year: 1930
 Type: AUTOMOBILE REPAIRING

Map ID
Direction
Distance
Elevation

MAP FINDINGS

Site

Database(s)

EDR ID Number
EPA ID Number

U96
WSW
1/8-1/4
0.197 mi.
1042 ft.

BRERETON ROBT J
501 E HARRISON
TAMPA, FL

EDR Historical Auto Stations **1009106654**
N/A

Site 7 of 14 in cluster U

Relative:
Lower

Actual:
16 ft.

EDR Historical Auto Stations:

Name: DOUBLE B SERVICE STATION
Year: 1934
Type: GASOLINE AND OIL SERVICE STATIONS

Name: DOUBLE B SERVICE STATION
Year: 1939
Type: GASOLINE AND OIL SERVICE STATIONS

Name: BRERETON ROBT J
Year: 1944
Type: GASOLINE AND OIL SERVICE STATION

Name: BRERETON ROBT J
Year: 1949
Type: GASOLINE AND OIL SERVICE STATIONS

N97
SSW
1/8-1/4
0.199 mi.
1053 ft.

TAMPA CITY-ADMIN SRVCS
720 E ZACK ST
TAMPA, FL 33602

UST **U001356048**
N/A

Site 6 of 6 in cluster N

Relative:
Lower

Actual:
17 ft.

UST:

Facility Id: 8944858
Facility Phone: (813) 223-8892
Facility Status: CLOSED
Type Description: Local Government
Lat/Long (dms): 27 57 6 / 82 27 23
Positioning Method: UNVR
Region: STATE
RN: 1

Owner:

Facility Id: 8944858
Owner Id: 21540
Owner Name: TAMPA CITY ADMIN SERVICES
Owner Address: 720 E ZACK ST
Owner Address 2: Not reported
Owner City,St,Zip: TAMPA, FL 33602
Owner Contact: JACK AMBROSE
Owner Phone: (813) 223-8892

Tank Info:

Facility ID: 8944858
Tank Id: 1
Type Description: Local Government
DEP Contractor: No
Tank Id: 1
Tank Location: UNDERGROUND
Substance: Z
Content Description: Other Non Regulated
Vessel Indicator: TANK
Gallons: 550

Map ID
Direction
Distance
Elevation

MAP FINDINGS

Site

Database(s)

EDR ID Number
EPA ID Number

TAMPA CITY-ADMIN SRVCS (Continued)

U001356048

Install Date: Not reported
Status: Removed
Status Date: 30-JUN-1990

Construction:
Construction Category: Not reported
Construction Description: Not reported

Monitoring:
Monitoring Description: Not reported

Piping:
Piping Category: Not reported
Piping Description: Not reported

O98
SW
1/8-1/4
0.201 mi.
1059 ft.

JOHNNY S SERVICE STATION
512 E CASS ST
TAMPA, FL
Site 5 of 7 in cluster O

EDR Historical Auto Stations **1009102512**
N/A

Relative:
Lower

Actual:
15 ft.

EDR Historical Auto Stations:
Name: JOHNNY S SERVICE STATION
Year: 1969
Type: GASOLINE STATIONS

Name: JOHNNY S SERVICE STATION
Year: 1974
Type: GASOLINE STATIONS

Name: JOHNNY S SERVICE STATION
Year: 1983
Type: GASOLINE STATIONS

O99
SW
1/8-1/4
0.201 mi.
1063 ft.

COLE ROY J
512 E CASS
TAMPA, FL
Site 6 of 7 in cluster O

EDR Historical Auto Stations **1009102995**
N/A

Relative:
Lower

Actual:
15 ft.

EDR Historical Auto Stations:
Name: TAMIAMI TIRE & TREADS CO
Year: 1944
Type: GASOLINE AND OIL SERVICE STATION

Name: COLE ROY J
Year: 1949
Type: GASOLINE AND OIL SERVICE STATIONS

Name: STEWART A RALPH
Year: 1955
Type: GASOLINE SERVICE STATIONS

MAP FINDINGS

Map ID			EDR ID Number
Direction			
Distance			
Elevation	Site	Database(s)	EPA ID Number

O100 SW 1/8-1/4 0.203 mi. 1074 ft.	FLORIDAN HAT SHOP 508 E CASS TAMPA, FL Site 7 of 7 in cluster O	EDR Historical Cleaners	1009207680 N/A
---	--	--------------------------------	---------------------------------

Relative: Lower Actual: 14 ft.	EDR Historical Cleaners: Name: FLORIDAN HAT SHOP Year: 1949 Type: HAT CLEANERS AND BLOCKERS
---	--

U101 SW 1/8-1/4 0.205 mi. 1081 ft.	CASS STREET GARAGE 506 CASS TAMPA, FL Site 8 of 14 in cluster U	EDR Historical Auto Stations	1009107313 N/A
---	--	-------------------------------------	---------------------------------

Relative: Lower Actual: 14 ft.	EDR Historical Auto Stations: Name: CASS STREET GARAGE Year: 1930 Type: AUTOMOBILE REPAIRING
---	---

W102 SSW 1/8-1/4 0.205 mi. 1082 ft.	VERIZON FL INC-MAIN FLEET PIERCE ST & ZACK ST TAMPA, FL 33601 Site 1 of 7 in cluster W	UST	U001354946 N/A
--	---	------------	---------------------------------

Relative: Lower Actual: 16 ft.	UST: Facility Id: 8625743 Facility Phone: (813) 224-6561 Facility Status: CLOSED Type Description: Fuel user/Non-retail Lat/Long (dms): 27 57 3 / 82 27 21 Positioning Method: UNVR Region: STATE RN: 1 Owner: Facility Id: 8625743 Owner Id: 8279 Owner Name: VERIZON FL INC Owner Address: 7701 E TELECOM DR MC: FLTDSB1M Owner Address 2: ATTN: JAMES MCELMAN-ENVIRO AFFAIRS Owner City,St,Zip: TEMPLE TERRACE, FL 33637 Owner Contact: JAMES D MCELMAN Owner Phone: (813) 978-6965
---	---

Tank Info:	Facility ID: 8625743 Tank Id: 1 Type Description: Fuel user/Non-retail DEP Contractor: No Tank Id: 1 Tank Location: UNDERGROUND Substance: Unleaded gas Content Description: Unleaded Gas Vessel Indicator: TANK
-------------------	--

Map ID
Direction
Distance
Elevation

MAP FINDINGS

Site

Database(s)

EDR ID Number
EPA ID Number

VERIZON FL INC-MAIN FLEET (Continued)

U001354946

Gallons: 10000
Install Date: 01-JUL-1968
Status: Removed
Status Date: 30-JUN-1986

Construction:
Construction Category: Not reported
Construction Description: Not reported

Monitoring:
Monitoring Description: Not reported

Piping:
Piping Category: Not reported
Piping Description: Not reported

Facility ID: 8625743
Tank Id: 2
Type Description: Fuel user/Non-retail
DEP Contractor: No
Tank Id: 2
Tank Location: UNDERGROUND
Substance: Unleaded gas
Content Description: Unleaded Gas
Vessel Indicator: TANK
Gallons: 10000
Install Date: 01-JUL-1986
Status: Removed
Status Date: 31-JUL-1993

Construction:
Construction Category: Not reported
Construction Description: Not reported

Monitoring:
Monitoring Description: Not reported

Piping:
Piping Category: Not reported
Piping Description: Not reported

U103
SW
1/8-1/4
0.206 mi.
1087 ft.

PANAMA SALES CO
504 CASS
TAMPA, FL
Site 9 of 14 in cluster U

EDR Historical Auto Stations 1009106816
N/A

Relative:
Lower

EDR Historical Auto Stations:
Name: PANAMA SALES CO
Year: 1920
Type: AUTOMOBILE REPAIRERS

Actual:
14 ft.

MAP FINDINGS

Map ID			EDR ID Number
Direction			EPA ID Number
Distance			
Elevation	Site	Database(s)	

U104 SW 1/8-1/4 0.206 mi. 1087 ft.	SEMINOLE GARAGE 504-06 CASS TAMPA, FL Site 10 of 14 in cluster U	EDR Historical Auto Stations	1009106995 N/A
---	---	-------------------------------------	---------------------------------

Relative: Lower Actual: 14 ft.	EDR Historical Auto Stations: Name: SEMINOLE GARAGE Year: 1934 Type: AUTOMOBILE REPAIRING
---	--

U105 SW 1/8-1/4 0.207 mi. 1092 ft.	DIXIE AUTOMOBILE SUPPLY CO 502 CASS TAMPA, FL Site 11 of 14 in cluster U	EDR Historical Auto Stations	1009106807 N/A
---	---	-------------------------------------	---------------------------------

Relative: Lower Actual: 14 ft.	EDR Historical Auto Stations: Name: DIXIE AUTOMOBILE SUPPLY CO Year: 1920 Type: AUTOMOBILE REPAIRERS
---	---

X106 ENE 1/8-1/4 0.209 mi. 1105 ft.	CAMPBELL JAS 900 E SCOTT TAMPA, FL Site 1 of 2 in cluster X	EDR Historical Auto Stations	1009106661 N/A
--	--	-------------------------------------	---------------------------------

Relative: Lower Actual: 20 ft.	EDR Historical Auto Stations: Name: ECONOMY FILLING STATION Year: 1930 Type: GASOLINE AND OIL SERVICE STATIONS Name: SQUARE DEAL SERVICE STATION NO 2 Year: 1934 Type: GASOLINE AND OIL SERVICE STATIONS Name: CAMPBELL JAS Year: 1944 Type: GASOLINE AND OIL SERVICE STATION Name: CENTRAL FILLING STATION Year: 1949 Type: GASOLINE AND OIL SERVICE STATIONS Name: BREWINGTON SERVICE STATION Year: 1955 Type: GASOLINE SERVICE STATIONS Name: WISE SERVICE STATION Year: 1959 Type: GASOLINE STATIONS Name: BREWINGTON AUTO SERVICE Year: 1962 Type: AUTOMOBILE REPAIRING
---	---

MAP FINDINGS

Map ID			EDR ID Number
Direction			EPA ID Number
Distance			
Elevation	Site	Database(s)	

X107 ENE 1/8-1/4 0.209 mi. 1105 ft.	BUGGS FLETCHER 900-02 E SCOTT TAMPA, FL Site 2 of 2 in cluster X	EDR Historical Auto Stations	1009104735 N/A
Relative: Lower	EDR Historical Auto Stations: Name: BUGGS FLETCHER Year: 1939 Type: GASOLINE AND OIL SERVICE STATIONS		
Actual: 20 ft.			

Q108 WNW 1/8-1/4 0.212 mi. 1117 ft.	LEONARD S GARAGE 1407-11 MARION TAMPA, FL Site 4 of 6 in cluster Q	EDR Historical Auto Stations	1009104193 N/A
Relative: Lower	EDR Historical Auto Stations: Name: LEONARD S GARAGE Year: 1955 Type: AUTOMOBILE REPAIRING		
Actual: 18 ft.			

Q109 WNW 1/8-1/4 0.212 mi. 1117 ft.	BAY CITY GARAGE 1407 MARION TAMPA, FL Site 5 of 6 in cluster Q	EDR Historical Auto Stations	1009106910 N/A
Relative: Lower	EDR Historical Auto Stations: Name: BAY CITY GARAGE Year: 1949 Type: AUTOMOBILE REPAIRING		
Actual: 18 ft.			

Q110 WNW 1/8-1/4 0.212 mi. 1117 ft.	GRAY ACEY M 1409-11 MARION TAMPA, FL Site 6 of 6 in cluster Q	EDR Historical Auto Stations	1009106896 N/A
Relative: Lower	EDR Historical Auto Stations: Name: HELMY FRED A Year: 1934 Type: AUTOMOBILE REPAIRING		
Actual: 18 ft.	Name: GRAY ACEY M Year: 1949 Type: AUTOMOBILE REPAIRING		

MAP FINDINGS

Map ID			EDR ID Number
Direction			EPA ID Number
Distance			
Elevation	Site	Database(s)	

Y111 NNW 1/8-1/4 0.212 mi. 1119 ft.	DORSEY DAVID D 1402 CENTRAL AV TAMPA, FL Site 1 of 3 in cluster Y	EDR Historical Cleaners	1009205354 N/A
--	--	--------------------------------	---------------------------------

Relative: Higher	EDR Historical Cleaners:	
	Name:	DORSEY DAVID D
	Year:	1944
Actual: 23 ft.	Type:	CLEANERS
	Name:	SCOTT ROBT
	Year:	1949
	Type:	CLEANERS AND DYERS
	Name:	MC KINNON CLEANERS
	Year:	1962
	Type:	CLEANERS AND DYERS

Y112 NNW 1/8-1/4 0.213 mi. 1125 ft.	CHRISTOPHER WILLIE C 1414 CENTRAL AV TAMPA, FL Site 2 of 3 in cluster Y	EDR Historical Cleaners	1009207529 N/A
--	--	--------------------------------	---------------------------------

Relative: Higher	EDR Historical Cleaners:	
	Name:	CHRISTOPHER WILLIE C
	Year:	1955
Actual: 23 ft.	Type:	CLEANERS AND DYERS

Z113 NNE 1/8-1/4 0.219 mi. 1157 ft.	SMITH LEE N 803 HENDERSON AVE TAMPA, FL Site 1 of 4 in cluster Z	EDR Historical Auto Stations	1009104751 N/A
--	---	-------------------------------------	---------------------------------

Relative: Higher	EDR Historical Auto Stations:	
	Name:	SMITH LEE N
	Year:	1939
Actual: 24 ft.	Type:	AUTOMOBILE REPAIRING

Y114 NNW 1/8-1/4 0.219 mi. 1158 ft.	WEIR S CLEANERS & LAUNDRY 607 E HENDERSON AV TAMPA, FL Site 3 of 3 in cluster Y	EDR Historical Cleaners	1009205692 N/A
--	--	--------------------------------	---------------------------------

Relative: Higher	EDR Historical Cleaners:	
	Name:	WEIR S DRY CLEANERS & LAUNDRY INC
	Year:	1949
Actual: 23 ft.	Type:	CLEANERS AND DYERS
	Name:	WEIR S CLEANERS & LAUNDRY
	Year:	1959
	Type:	CLEANERS AND DYERS

Map ID
Direction
Distance
Elevation

MAP FINDINGS

Site

Database(s)

EDR ID Number
EPA ID Number

AA115
North
1/8-1/4
0.220 mi.
1162 ft.

GTE FEDERAL CREDIT UNION HDQTRS BLDG
711 E HENDERSON AVE
TAMPA, FL 33602

AST A100267294
N/A

Site 1 of 3 in cluster AA

Relative:
Higher

AST:

Actual:
25 ft.

Facility ID: 9806762
Facility Phone: (813) 871-2690
Facility Status: OPEN
Type Description: Fuel user/Non-retail
DEP Contrctr Own: No
Lat/Long (dms): Not reported
Positioning Method: Not reported
Region: STATE

Owner:

Facility Id: 9806762
Owner Id: 60494
Owner Name: GTE FEDERAL CREDIT UNION HDQTRS BLDG
Owner Address: 711 E HENDERSON AVE
Owner Address 2: Not reported
Owner City,St,Zip: TAMPA, FL 33602
Owner Contact: STEPHEN FOSTER
Owner Phone: (813) 871-2690

Tank Id: 1
Gallons: 6350
Tank Location: ABOVEGROUND
Substance: Diesel-emergen generator
Content Description: Emerg Generator Diesel
Install Date: 01-JUL-2004
Status: In service
Status Date: In service

Construction:

Construction Category: Primary Construction
Construction Description: Steel

Construction Category: Secondary Containment
Construction Description: Double wall

Construction Category: Overfill/Spill
Construction Description: Tight fill

Construction Category: Overfill/Spill
Construction Description: Level gauges/alarms

Construction Category: Overfill/Spill
Construction Description: Spill containment bucket

Construction Category: Overfill/Spill
Construction Description: Flow shut-Off

Monitoring:

Monitoring Description: Monitor dbl wall tank space

Monitoring Description: Continuous electronic sensing

Map ID
Direction
Distance
Elevation

MAP FINDINGS

Site

Database(s)

EDR ID Number
EPA ID Number

GTE FEDERAL CREDIT UNION HDQTRS BLDG (Continued)

A100267294

Monitoring Description: Visual inspection of ASTs

Piping:

Piping Category: Miscellaneous Attributes
Piping Description: Abv, no soil contact

Piping Category: Miscellaneous Attributes
Piping Description: Suction piping system

Piping Category: Primary Construction
Piping Description: Steel/galvanized metal

AA116
North
1/8-1/4
0.220 mi.
1162 ft.

CORTINA SERVICE STATION
715 E HENDERSON AVE
TAMPA, FL
Site 2 of 3 in cluster AA

EDR Historical Auto Stations 1009102586
N/A

Relative:
Higher

EDR Historical Auto Stations:

Name: CORTINA SERVICE STATION
Year: 1930
Type: GASOLINE AND OIL SERVICE STATIONS

Name: CHAPMAN SERVICE STATION
Year: 1934
Type: GASOLINE AND OIL SERVICE STATIONS

Name: CHAPMAN SERVICE STATION
Year: 1939
Type: GASOLINE AND OIL SERVICE STATIONS

Name: HENDERSON AVENUE SERVICE STATION
Year: 1949
Type: GASOLINE AND OIL SERVICE STATIONS

Name: HENDERSON AVENUE SERVICE STATION
Year: 1955
Type: GASOLINE SERVICE STATIONS

Name: CLYNCH S SERVICE STATION
Year: 1959
Type: GASOLINE STATIONS

Name: CLYNCH S SERVICE STATION
Year: 1962
Type: GASOLINE STATIONS

Actual:
25 ft.

Map ID
 Direction
 Distance
 Elevation

MAP FINDINGS

Site

Database(s)

EDR ID Number
 EPA ID Number

AA117 HOUSING OF ST LAURENCE PROPERTY
North 715 E HENDERSON ST
1/8-1/4 TAMPA, FL 33602
0.220 mi.
1162 ft. Site 3 of 3 in cluster AA

LUST U003798797
UST N/A

**Relative:
 Higher**

LUST:

**Actual:
 25 ft.**

Region: STATE
 Facility Id: 9803152
 Facility Status: CLOSED
 Facility Type: H - Local Government
 Facility Phone: (813)855-5651
 Facility Cleanup Rank: Not reported
 District: Southwest District
 Lat/Long (dms): 27 57 34. / 82 27 13.
 Section: Not reported
 Township: Not reported
 Range: Not reported
 Feature: Not reported
 Method: AGPS
 Datum: Not reported
 Score: 10
 Score Effective Date: 03/20/2002
 Score When Ranked: Not reported
 Operator: W CRAIG CROWDER
 Name Update: Not reported
 Address Update: Not reported

Discharge Cleanup Summary:

Discharge Date: 12/12/2000
 PCT Discharge Combined: Not reported
 Cleanup Required: R - CLEANUP REQUIRED
 Discharge Cleanup Status: NFA - NFA COMPLETE
 Disch Cleanup Status Date: 09/10/2003
 Cleanup Work Status: COMPLETED
 Information Source: C - CLOSURE REPORT
 Other Source Description: Inspec. date= rpt. review
 Eligibility Indicator: I - INELIGIBLE
 Site Manager: HEINTZ_C
 Site Mgr End Date: 09/10/2003
 Tank Office: PCLP29 - HILLSBOROUGH ENVIRONMENTAL PROTECTION COMMISSION

Petroleum Cleanup Program Eligibility:

Facility ID: Not reported
 Discharge Date: Not reported
 Pct Discharge Combined With: Not reported
 Cleanup Required: Not reported
 Discharge Cleanup Status: Not reported
 Disch Cleanup Status Date: Not reported
 Cleanup Work Status: Not reported
 Information Source: Not reported
 Other Source Description: Not reported
 Application Received Date: Not reported
 Cleanup Program: Not reported
 Eligibility Status: Not reported
 Elig Status Date: Not reported
 Letter Of Intent Date: Not reported
 Redetermined: Not reported
 Inspection Date: Not reported
 Site Manager: Not reported

Map ID
Direction
Distance
Elevation

MAP FINDINGS

Site

Database(s)

EDR ID Number
EPA ID Number

HOUSING OF ST LAURENCE PROPERTY (Continued)

U003798797

Site Mgr End Date:	Not reported
Tank Office:	Not reported
Deductible Amount:	Not reported
Deductible Paid To Date:	Not reported
Co-Pay Amount:	Not reported
Co-Pay Paid To Date:	Not reported
Cap Amount:	Not reported
Contaminated Media:	
Discharge Date:	12/12/2000
Pct Discharge Combined With:	Not reported
Cleanup Required:	R - CLEANUP REQUIRED
Discharge Cleanup Status:	NFA - NFA COMPLETE
Disch Cleanup Status Date:	09/10/2003
Cleanup Work Status:	COMPLETED
Information Source:	C - CLOSURE REPORT
Other Source Description:	Inspec. date= rpt. review
Elig Indicator:	I - INELIGIBLE
Site Manager:	HEINTZ_C
Site Mgr End Date:	09/10/2003
Tank Office:	PCLP29 - HILLSBOROUGH ENVIRONM
Contaminated Drinking Wells:	Not reported
Contaminated Monitoring Well:	Not reported
Contaminated Soil:	Not reported
Contaminated Surface Water:	No
Contaminated Ground Water:	Yes
Pollutant:	A - LEADED GAS
Pollutant Other Description:	Not reported
Gallons Discharged:	Not reported
Discharge Date:	12/12/2000
Pct Discharge Combined With:	Not reported
Cleanup Required:	R - CLEANUP REQUIRED
Discharge Cleanup Status:	NFA - NFA COMPLETE
Disch Cleanup Status Date:	09/10/2003
Cleanup Work Status:	COMPLETED
Information Source:	C - CLOSURE REPORT
Other Source Description:	Inspec. date= rpt. review
Elig Indicator:	I - INELIGIBLE
Site Manager:	HEINTZ_C
Site Mgr End Date:	09/10/2003
Tank Office:	PCLP29 - HILLSBOROUGH ENVIRONM
Contaminated Drinking Wells:	Not reported
Contaminated Monitoring Well:	Not reported
Contaminated Soil:	Not reported
Contaminated Surface Water:	No
Contaminated Ground Water:	Yes
Pollutant:	Y - UNKNOWN/NOT REPORTED
Pollutant Other Description:	Not reported
Gallons Discharged:	Not reported
Task Information:	
District:	SWD
Facility ID:	9803152
Facility Status:	CLOSED
Facility Type:	H - Local Government -
County:	HILLSBOROUGH
County ID:	29
Cleanup Eligibility Status:	I

Map ID
Direction
Distance
Elevation

MAP FINDINGS

Site

Database(s)

EDR ID Number
EPA ID Number

HOUSING OF ST LAURENCE PROPERTY (Continued)

U003798797

Source Effective Date: 09-10-2003
Discharge Date: 12-12-2000
Cleanup Required: R - CLEANUP REQUIRED
Discharge Cleanup Status: NFA - NFA COMPLETE
Disch Cleanup Status Date: 09-10-2003
SRC Action Type: NFA - NO FURTHER ACTION
SRC Submit Date: 08-20-2003
SRC Review Date: 09-10-2003
SRC Completion Status: A - APPROVED
SRC Issue Date: 10-01-2003
SRC Comment: Not reported
Cleanup Work Status: COMPLETED
Site Mgr: HEINTZ_C
Site Mgr End Date: 09-10-2003
Tank Office: PCLP29 - Hillsborough County
SR Task ID: 63278
SR Cleanup Responsible: RP - RESPONSIBLE PARTY
SR Funding Eligibility Type: -
SR Actual Cost: Not reported
SR Completion Date: 06-20-2001
SR Payment Date: Not reported
SR Oral Date: Not reported
SR Written Date: 10-09-2001
SR Soil Removal: Y
SR Free Product Removal: N
SR Soil Tonnage Removed: 412
SR Soil Treatment: Y
SR Other Treatment: GROUNDWATER
SR Alternate Proc Received Date: Not reported
SR Alternate Procedure Status: Not reported
SR Alternate Procedure Status Date: Not reported
SR Alternate Procedure Comments: Not reported
SA Task ID: 63279
SA Cleanup Responsible: RP - RESPONSIBLE PARTY
SA Funding Eligibility Type: -
SA Actual Cost: Not reported
SA Completion Date: Not reported
SA Payment Date: Not reported
RAP Task ID: Not reported
RAP Cleanup Responsible ID: -
RAP Funding Eligibility Type: -
RAP Actual Cost: Not reported
RAP Completion Date: Not reported
RAP Payment Date: Not reported
RAP Last Order Approved: Not reported
RA Task ID: 71935
RA Cleanup Responsible: -
RA Funding Eligibility Type: -
RA Years to Complete: 0
RA Actual Cost: Not reported

UST:

Facility Id: 9803152
Facility Phone: (813) 855-5651
Facility Status: CLOSED
Type Description: Local Government
Lat/Long (dms): 27 57 34 / 82 27 13

Map ID
Direction
Distance
Elevation

MAP FINDINGS

Site

Database(s)

EDR ID Number
EPA ID Number

HOUSING OF ST LAURENCE PROPERTY (Continued)

U003798797

Positioning Method: AGPS
Region: STATE
RN: 1
Owner:
Facility Id: 9803152
Owner Id: 50756
Owner Name: HOUSING BY ST LAURENCE PROPERTY
Owner Address: 1717 E FOWLER
Owner Address 2: ATTN: W CRAIG CROWDER
Owner City,St,Zip: TAMPA, FL 33612
Owner Contact: W CRAIG CROWDER
Owner Phone: (813) 971-1040

Tank Info:
Facility ID: 9803152
Tank Id: 1
Type Description: Local Government
DEP Contractor: No
Tank Id: 1
Tank Location: UNDERGROUND
Substance: Leaded gas
Content Description: Leaded Gas
Vessel Indicator: TANK
Gallons: Not reported
Install Date: 01-JUL-1931
Status: Removed
Status Date: 01-JUL-1965

Construction:
Construction Category: Not reported
Construction Description: Not reported

Monitoring:
Monitoring Description: Not reported

Piping:
Piping Category: Not reported
Piping Description: Not reported

Facility ID: 9803152
Tank Id: 2
Type Description: Local Government
DEP Contractor: No
Tank Id: 2
Tank Location: UNDERGROUND
Substance: Leaded gas
Content Description: Leaded Gas
Vessel Indicator: TANK
Gallons: 1000
Install Date: Not reported
Status: Removed
Status Date: 12-SEP-2000

Construction:
Construction Category: Not reported

Map ID
Direction
Distance
Elevation

MAP FINDINGS

Site

Database(s)

EDR ID Number
EPA ID Number

HOUSING OF ST LAURENCE PROPERTY (Continued)

U003798797

Construction Description: Not reported

Monitoring:
Monitoring Description: Not reported

Piping:
Piping Category: Not reported
Piping Description: Not reported

Facility ID: 9803152
Tank Id: 3
Type Description: Local Government
DEP Contractor: No
Tank Id: 3
Tank Location: UNDERGROUND
Substance: Leaded gas
Content Description: Leaded Gas
Vessel Indicator: TANK
Gallons: 1000
Install Date: Not reported
Status: Removed
Status Date: 12-SEP-2000

Construction:
Construction Category: Not reported
Construction Description: Not reported

Monitoring:
Monitoring Description: Not reported

Piping:
Piping Category: Not reported
Piping Description: Not reported

Facility ID: 9803152
Tank Id: 4
Type Description: Local Government
DEP Contractor: No
Tank Id: 4
Tank Location: UNDERGROUND
Substance: Leaded gas
Content Description: Leaded Gas
Vessel Indicator: TANK
Gallons: 1000
Install Date: Not reported
Status: Removed
Status Date: 12-SEP-2000

Construction:
Construction Category: Not reported
Construction Description: Not reported

Monitoring:
Monitoring Description: Not reported

Map ID
 Direction
 Distance
 Elevation

MAP FINDINGS

Site

Database(s)

EDR ID Number
 EPA ID Number

HOUSING OF ST LAURENCE PROPERTY (Continued)

U003798797

Piping:
 Piping Category: Not reported
 Piping Description: Not reported

Facility ID: 9803152
 Tank Id: 5
 Type Description: Local Government
 DEP Contractor: No
 Tank Id: 5
 Tank Location: UNDERGROUND
 Substance: Leaded gas
 Content Description: Leaded Gas
 Vessel Indicator: TANK
 Gallons: 1000
 Install Date: Not reported
 Status: Removed
 Status Date: 12-SEP-2000

Construction:
 Construction Category: Not reported
 Construction Description: Not reported

Monitoring:
 Monitoring Description: Not reported

Piping:
 Piping Category: Not reported
 Piping Description: Not reported

Z118
 NNE
 1/8-1/4
 0.222 mi.
 1170 ft.

DABNEY S RED AUTO PAINT SHOP
807 E HENDERSON AVE
TAMPA, FL
Site 2 of 4 in cluster Z

EDR Historical Auto Stations 1009106992
N/A

Relative:
Higher
Actual:
25 ft.

EDR Historical Auto Stations:
 Name: DABNEY S RED AUTO PAINT SHOP
 Year: 1949
 Type: AUTOMOBILE REPAIRING

Z119
 NNE
 1/8-1/4
 0.222 mi.
 1171 ft.

TOUCH OF CLASS
813 E HENDERSON AVE
TAMPA, FL 33602
Site 3 of 4 in cluster Z

RCRA-CESQG 1004683701
FINDS FLD984242693

Relative:
Higher
Actual:
25 ft.

RCRA-CESQG:
 Date form received by agency: 07/20/1992
 Facility name: TOUCH OF CLASS
 Facility address: 813 E HENDERSON AVE
 TAMPA, FL 336022553
 EPA ID: FLD984242693

Map ID
Direction
Distance
Elevation

MAP FINDINGS

Site

Database(s)

EDR ID Number
EPA ID Number

TOUCH OF CLASS (Continued)

1004683701

Mailing address: E HENDERSON AVE
TAMPA, FL 33602-2553

Contact: ALFRED ORTEGA
Contact address: E HENDERSON AVE
TAMPA, FL 33602-2553

Contact country: US
Contact telephone: 8132290083
Contact email: Not reported
EPA Region: 04
Classification: Conditionally Exempt Small Quantity Generator
Description: Handler: generates 100 kg or less of hazardous waste per calendar month, and accumulates 1000 kg or less of hazardous waste at any time; or generates 1 kg or less of acutely hazardous waste per calendar month, and accumulates at any time: 1 kg or less of acutely hazardous waste; or 100 kg or less of any residue or contaminated soil, waste or other debris resulting from the cleanup of a spill, into or on any land or water, of acutely hazardous waste; or generates 100 kg or less of any residue or contaminated soil, waste or other debris resulting from the cleanup of a spill, into or on any land or water, of acutely hazardous waste during any calendar month, and accumulates at any time: 1 kg or less of acutely hazardous waste; or 100 kg or less of any residue or contaminated soil, waste or other debris resulting from the cleanup of a spill, into or on any land or water, of acutely hazardous waste

Owner/Operator Summary:

Owner/operator name: ALFRED ORTEGA
Owner/operator address: 813 E HENDERSON AVE
TAMPA, FL 33602

Owner/operator country: US
Owner/operator telephone: Not reported
Legal status: Private
Owner/Operator Type: Owner
Owner/Op start date: 06/09/1999
Owner/Op end date: Not reported

Owner/operator name: ORTEGA ALFRED
Owner/operator address: 813 E HENDERSON AVE
TAMPA, FL 33602

Owner/operator country: US
Owner/operator telephone: Not reported
Legal status: Private
Owner/Operator Type: Owner
Owner/Op start date: 06/09/1999
Owner/Op end date: Not reported

Handler Activities Summary:

U.S. importer of hazardous waste: No
Mixed waste (haz. and radioactive): No
Recycler of hazardous waste: No
Transporter of hazardous waste: No
Treater, storer or disposer of HW: No
Underground injection activity: No
On-site burner exemption: No
Furnace exemption: No
Used oil fuel burner: No

Map ID
Direction
Distance
Elevation

MAP FINDINGS

Site

Database(s)

EDR ID Number
EPA ID Number

TOUCH OF CLASS (Continued)

1004683701

Used oil processor: No
User oil refiner: No
Used oil fuel marketer to burner: No
Used oil Specification marketer: No
Used oil transfer facility: No
Used oil transporter: No

Hazardous Waste Summary:

Waste code: D001
Waste name: IGNITABLE HAZARDOUS WASTES ARE THOSE WASTES WHICH HAVE A FLASHPOINT OF LESS THAN 140 DEGREES FAHRENHEIT AS DETERMINED BY A PENSKEY-MARTENS CLOSED CUP FLASH POINT TESTER. ANOTHER METHOD OF DETERMINING THE FLASH POINT OF A WASTE IS TO REVIEW THE MATERIAL SAFETY DATA SHEET, WHICH CAN BE OBTAINED FROM THE MANUFACTURER OR DISTRIBUTOR OF THE MATERIAL. LACQUER THINNER IS AN EXAMPLE OF A COMMONLY USED SOLVENT WHICH WOULD BE CONSIDERED AS IGNITABLE HAZARDOUS WASTE.

Waste code: D035
Waste name: METHYL ETHYL KETONE

Waste code: F003
Waste name: THE FOLLOWING SPENT NON-HALOGENATED SOLVENTS: XYLENE, ACETONE, ETHYL ACETATE, ETHYL BENZENE, ETHYL ETHER, METHYL ISOBUTYL KETONE, N-BUTYL ALCOHOL, CYCLOHEXANONE, AND METHANOL; ALL SPENT SOLVENT MIXTURES/BLENDS CONTAINING, BEFORE USE, ONLY THE ABOVE SPENT NON-HALOGENATED SOLVENTS; AND ALL SPENT SOLVENT MIXTURES/BLENDS CONTAINING, BEFORE USE, ONE OR MORE OF THE ABOVE NON-HALOGENATED SOLVENTS, AND, A TOTAL OF TEN PERCENT OR MORE (BY VOLUME) OF ONE OR MORE OF THOSE SOLVENTS LISTED IN F001, F002, F004, AND F005, AND STILL BOTTOMS FROM THE RECOVERY OF THESE SPENT SOLVENTS AND SPENT SOLVENT MIXTURES.

Waste code: F005
Waste name: THE FOLLOWING SPENT NON-HALOGENATED SOLVENTS: TOLUENE, METHYL ETHYL KETONE, CARBON DISULFIDE, ISOBUTANOL, PYRIDINE, BENZENE, 2-ETHOXYETHANOL, AND 2-NITROPROPANE; ALL SPENT SOLVENT MIXTURES/BLENDS CONTAINING, BEFORE USE, A TOTAL OF TEN PERCENT OR MORE (BY VOLUME) OF ONE OR MORE OF THE ABOVE NON-HALOGENATED SOLVENTS OR THOSE SOLVENTS LISTED IN F001, F002, OR F004; AND STILL BOTTOMS FROM THE RECOVERY OF THESE SPENT SOLVENTS AND SPENT SOLVENT MIXTURES.

Violation Status: No violations found

FINDS:

Registry ID: 110005618466

Environmental Interest/Information System

RCRAInfo is a national information system that supports the Resource Conservation and Recovery Act (RCRA) program through the tracking of events and activities related to facilities that generate, transport, and treat, store, or dispose of hazardous waste. RCRAInfo allows RCRA program staff to track the notification, permit, compliance, and corrective action activities required under RCRA.

Florida Environmental System Today Application (FIESTA) Data Maintenance (FDM) system maintains entity, environmental interest and

Map ID
Direction
Distance
Elevation

MAP FINDINGS

Site

Database(s)

EDR ID Number
EPA ID Number

TOUCH OF CLASS (Continued)

1004683701

affiliation data for the State of Florida.

V120
SE
1/8-1/4
0.222 mi.
1172 ft.

GASPAR PROPERTIES-COMMERCIAL PARCEL
1029 E TWIGGS ST
TAMPA, FL 33602

UST
FINANCIAL ASSURANCE

U004116682
N/A

Site 2 of 2 in cluster V

Relative:
Lower

UST:

Facility Id: 9809762
Facility Phone: (813) 259-9898
Facility Status: CLOSED
Type Description: Retail Station
Lat/Long (dms): Not reported
Positioning Method: Not reported
Region: STATE
RN: 1

Actual:
16 ft.

Owner:

Facility Id: 9809762
Owner Id: 61948
Owner Name: GASPAR PROPERTIES INC
Owner Address: 45 DAVIS BLVD
Owner Address 2: Not reported
Owner City,St,Zip: TAMPA, FL 33606
Owner Contact: Not reported
Owner Phone: (813) 259-9898

Tank Info:

Facility ID: 9809762
Tank Id: 1
Type Description: Retail Station
DEP Contractor: No
Tank Id: 1
Tank Location: UNDERGROUND
Substance: Unleaded gas
Content Description: Unleaded Gas
Vessel Indicator: TANK
Gallons: 500
Install Date: 01-JUL-1920
Status: Removed
Status Date: 01-OCT-2007

Construction:

Construction Category: Not reported
Construction Description: Not reported

Monitoring:

Monitoring Description: Not reported

Piping:

Piping Category: Not reported
Piping Description: Not reported

Facility ID: 9809762

Map ID
Direction
Distance
Elevation

MAP FINDINGS

Site

Database(s)

EDR ID Number
EPA ID Number

GASPAR PROPERTIES-COMMERCIAL PARCEL (Continued)

U004116682

Tank Id: 2
Type Description: Retail Station
DEP Contractor: No
Tank Id: 2
Tank Location: UNDERGROUND
Substance: Unleaded gas
Content Description: Unleaded Gas
Vessel Indicator: TANK
Gallons: 500
Install Date: 01-JUL-1920
Status: Removed
Status Date: 01-JUL-1920

Construction:
Construction Category: Not reported
Construction Description: Not reported

Monitoring:
Monitoring Description: Not reported

Piping:
Piping Category: Not reported
Piping Description: Not reported

FL FINANCIAL ASSURANCE 3:

Region: 3
Facility ID: 9809762
Facility Phone: (813) 259-9898
Facility Status: CLOSED
Facility Type: A
Type Description: Retail Station
DEP CO: N
Financial Responsibility: NONE
Insurance Company: Not reported
Effective Date: 10-OCT-2007
Expire Date: 10-OCT-2007
Owner ID: 61948
Owner Name: GASPAR PROPERTIES INC
Owner Address: 45 DAVIS BLVD
Owner Address2: Not reported
Owner City,St,Zip: TAMPA, FL 33606
Contact: Not reported
Resp Party Phone: (813) 259-9898

FL FINANCIAL ASSURANCE 3:

Region: 3
Facility ID: 9809762
Facility Phone: (813) 259-9898
Facility Status: CLOSED
Facility Type: A
Type Description: Retail Station
DEP CO: N
Financial Responsibility: NONE
Insurance Company: Not reported

Map ID
Direction
Distance
Elevation

MAP FINDINGS

Site

Database(s)

EDR ID Number
EPA ID Number

GASPAR PROPERTIES-COMMERCIAL PARCEL (Continued)

U004116682

Effective Date: 10-OCT-2007
Expire Date: 10-OCT-2007
Owner ID: 61948
Owner Name: GASPAR PROPERTIES INC
Owner Address: 45 DAVIS BLVD
Owner Address2: Not reported
Owner City,St,Zip: TAMPA, FL 33606
Contact: Not reported
Resp Party Phone: (813) 259-9898

FL FINANCIAL ASSURANCE 3:

Region: 3
Facility ID: 9809762
Facility Phone: (813) 259-9898
Facility Status: CLOSED
Facility Type: A
Type Description: Retail Station
DEP CO: N
Financial Responsibility: NONE
Insurance Company: Not reported
Effective Date: 10-OCT-2007
Expire Date: 10-OCT-2007
Owner ID: 61948
Owner Name: GASPAR PROPERTIES INC
Owner Address: 45 DAVIS BLVD
Owner Address2: Not reported
Owner City,St,Zip: TAMPA, FL 33606
Contact: Not reported
Resp Party Phone: (813) 259-9898

Z121
North
1/8-1/4
0.223 mi.
1175 ft.

LAURENCE AUTO SERVICE
718 E HENDERSON AVE
TAMPA, FL
Site 4 of 4 in cluster Z

EDR Historical Auto Stations 1009102502
N/A

Relative:
Higher

EDR Historical Auto Stations:

Name: LAURENCE AUTO SERVICE
Year: 1949
Type: AUTOMOBILE REPAIRING

Name: LAURENCE AUTO SERVICE
Year: 1955
Type: AUTOMOBILE REPAIRING

Name: LAURENCE AUTO SERVICE
Year: 1959
Type: AUTOMOBILE REPAIRING

Name: LAURENCE AUTO SERVICE
Year: 1962
Type: AUTOMOBILE REPAIRING

Name: LAURENCE AUTO SERVICE
Year: 1969
Type: AUTOMOBILE REPAIRING

Actual:
25 ft.

Map ID
Direction
Distance
Elevation

MAP FINDINGS

Site

Database(s)

EDR ID Number
EPA ID Number

LAURENCE AUTO SERVICE (Continued)

1009102502

Name: TOM S AUTOMOTIVE
Year: 1974
Type: AUTOMOBILE REPAIRING

Name: TOM S AUTOMOTIVE
Year: 1978
Type: AUTOMOBILE REPAIRING

Name: TOM S AUTOMOTIVE
Year: 1983
Type: AUTOMOBILE REPAIRING

Name: TOM S AUTOMOTIVE
Year: 1988
Type: AUTOMOBILE REPAIRING

Name: TOM S AUTOMOTIVE
Year: 1993
Type: AUTOMOBILE REPAIRING AND SERVICE

W122
SSW
1/8-1/4
0.223 mi.
1179 ft.

WILLIAMS SERVICE STATION
626 ZACK
TAMPA, FL

EDR Historical Auto Stations **1009104744**
N/A

Site 2 of 7 in cluster W

Relative:
Lower

EDR Historical Auto Stations:

Name: WILLIAMS WM A JR
Year: 1930
Type: GASOLINE AND OIL SERVICE STATIONS

Actual:
15 ft.

Name: WILLIAMS SERVICE STATION
Year: 1934
Type: GASOLINE AND OIL SERVICE STATIONS

Name: CORD SERVICE STATION
Year: 1939
Type: GASOLINE AND OIL SERVICE STATIONS

123
NE
1/8-1/4
0.224 mi.
1184 ft.

HILLSBOROUGH COUNTY BOOKER WASHINGTON JR HIG
1407 ESTELLE ST
TAMPA, FL 33605

RCRA-CESQG **1004684475**
FLR000010637

Relative:
Higher

RCRA-CESQG:

Date form received by agency: 01/08/1996
Facility name: HILLSBOROUGH COUNTY BOOKER WASHINGTON JR HIG

Actual:
23 ft.

Facility address: 1407 ESTELLE ST
TAMPA, FL 336054801

EPA ID: FLR000010637
Mailing address: E DR MLK JR BLVD
TAMPA, FL 33605

Contact: LUCIEN SHELTON
Contact address: E DR MLK JR BLVD
TAMPA, FL 33605

Map ID
Direction
Distance
Elevation

MAP FINDINGS

Site

Database(s)

EDR ID Number
EPA ID Number

HILLSBOROUGH COUNTY BOOKER WASHINGTON JR HIG (Continued)

1004684475

Contact country: US
Contact telephone: 8137448300
Contact email: Not reported
EPA Region: 04
Classification: Conditionally Exempt Small Quantity Generator
Description: Handler: generates 100 kg or less of hazardous waste per calendar month, and accumulates 1000 kg or less of hazardous waste at any time; or generates 1 kg or less of acutely hazardous waste per calendar month, and accumulates at any time: 1 kg or less of acutely hazardous waste; or 100 kg or less of any residue or contaminated soil, waste or other debris resulting from the cleanup of a spill, into or on any land or water, of acutely hazardous waste; or generates 100 kg or less of any residue or contaminated soil, waste or other debris resulting from the cleanup of a spill, into or on any land or water, of acutely hazardous waste during any calendar month, and accumulates at any time: 1 kg or less of acutely hazardous waste; or 100 kg or less of any residue or contaminated soil, waste or other debris resulting from the cleanup of a spill, into or on any land or water, of acutely hazardous waste

Owner/Operator Summary:

Owner/operator name: LUCIEN SHELTON
Owner/operator address: 4805 E DR MLK JR BLVD
TAMPA, FL 33605

Owner/operator country: US
Owner/operator telephone: Not reported
Legal status: Private
Owner/Operator Type: Owner
Owner/Op start date: 01/09/1997
Owner/Op end date: Not reported

Owner/operator name: SHELTON LUCIEN
Owner/operator address: 4805 E DR MLK JR BLVD
TAMPA, FL 33605

Owner/operator country: US
Owner/operator telephone: Not reported
Legal status: Private
Owner/Operator Type: Owner
Owner/Op start date: 01/09/1997
Owner/Op end date: Not reported

Handler Activities Summary:

U.S. importer of hazardous waste: No
Mixed waste (haz. and radioactive): No
Recycler of hazardous waste: No
Transporter of hazardous waste: No
Treater, storer or disposer of HW: No
Underground injection activity: No
On-site burner exemption: No
Furnace exemption: No
Used oil fuel burner: No
Used oil processor: No
User oil refiner: No
Used oil fuel marketer to burner: No
Used oil Specification marketer: No
Used oil transfer facility: No

Map ID
Direction
Distance
Elevation

MAP FINDINGS

Site

Database(s)

EDR ID Number
EPA ID Number

HILLSBOROUGH COUNTY BOOKER WASHINGTON JR HIG (Continued)

1004684475

Used oil transporter: No

Hazardous Waste Summary:

Waste code: D001
Waste name: IGNITABLE HAZARDOUS WASTES ARE THOSE WASTES WHICH HAVE A FLASHPOINT OF LESS THAN 140 DEGREES FAHRENHEIT AS DETERMINED BY A PENSKEY-MARTENS CLOSED CUP FLASH POINT TESTER. ANOTHER METHOD OF DETERMINING THE FLASH POINT OF A WASTE IS TO REVIEW THE MATERIAL SAFETY DATA SHEET, WHICH CAN BE OBTAINED FROM THE MANUFACTURER OR DISTRIBUTOR OF THE MATERIAL. LACQUER THINNER IS AN EXAMPLE OF A COMMONLY USED SOLVENT WHICH WOULD BE CONSIDERED AS IGNITABLE HAZARDOUS WASTE.

Violation Status: No violations found

W124
SSW
1/8-1/4
0.225 mi.
1186 ft.

KINNEYS BODY CO
622-24 ZACK
TAMPA, FL

EDR Historical Auto Stations 1009106805
N/A

Site 3 of 7 in cluster W

Relative:
Lower

EDR Historical Auto Stations:

Name: KINNEYS BODY CO
Year: 1939
Type: AUTOMOBILE REPAIRING

Actual:
15 ft.

W125
SSW
1/8-1/4
0.227 mi.
1196 ft.

VERIZON FL-TAMPA EAX
610 E ZACK ST
TAMPA, FL 33602

UST U001355398
AST N/A
FINANCIAL ASSURANCE

Site 4 of 7 in cluster W

Relative:
Lower

UST:

Facility Id: 8732443
Facility Phone: (813) 978-6965
Facility Status: OPEN
Type Description: Fuel user/Non-retail
Lat/Long (dms): 27 57 5 / 82 27 19
Positioning Method: AGPS
Region: STATE
RN: 1

Actual:
15 ft.

Owner:

Facility Id: 8732443
Owner Id: 8279
Owner Name: VERIZON FL INC
Owner Address: 7701 E TELECOM DR MC: FLTDSB1M
Owner Address 2: ATTN: JAMES MCELMAN-ENVIRO AFFAIRS
Owner City,St,Zip: TEMPLE TERRACE, FL 33637
Owner Contact: JAMES D MCELMAN
Owner Phone: (813) 978-6965

Tank Info:

Facility ID: 8732443
Tank Id: 1
Type Description: Fuel user/Non-retail
DEP Contractor: No
Tank Id: 1

Map ID
Direction
Distance
Elevation

MAP FINDINGS

Site

Database(s)

EDR ID Number
EPA ID Number

VERIZON FL-TAMPA EAX (Continued)

U001355398

Tank Location: UNDERGROUND
Substance: Diesel-emergen generator
Content Description: Emerg Generator Diesel
Vessel Indicator: TANK
Gallons: 20000
Install Date: 01-JUL-1975
Status: Removed
Status Date: 11-JUN-1996

Construction:
Construction Category: Not reported
Construction Description: Not reported

Monitoring:
Monitoring Description: Not reported

Piping:
Piping Category: Not reported
Piping Description: Not reported

Facility ID: 8732443
Tank Id: 2
Type Description: Fuel user/Non-retail
DEP Contractor: No
Tank Id: 2
Tank Location: UNDERGROUND
Substance: Diesel-emergen generator
Content Description: Emerg Generator Diesel
Vessel Indicator: TANK
Gallons: 20000
Install Date: 01-JUL-1975
Status: Removed
Status Date: 11-JUN-1996

Construction:
Construction Category: Not reported
Construction Description: Not reported

Monitoring:
Monitoring Description: Not reported

Piping:
Piping Category: Not reported
Piping Description: Not reported

AST:
Facility ID: 8732443
Facility Phone: (813) 978-6965
Facility Status: OPEN
Type Description: Fuel user/Non-retail
DEP Contrctr Own: No
Lat/Long (dms): 27 57 5 / 82 27 19
Positioning Method: AGPS

Map ID
Direction
Distance
Elevation

MAP FINDINGS

Site

Database(s)

EDR ID Number
EPA ID Number

VERIZON FL-TAMPA EAX (Continued)

U001355398

Region: STATE

Owner:
Facility Id: 8732443
Owner Id: 8279
Owner Name: VERIZON FL INC
Owner Address: 7701 E TELECOM DR MC: FLTDSB1M
Owner Address 2: ATTN: JAMES MCELMAN-ENVIRO AFFAIRS
Owner City,St,Zip: TEMPLE TERRACE, FL 33637
Owner Contact: JAMES D MCELMAN
Owner Phone: (813) 978-6965

Tank Id: 1R1
Gallons: 10000
Tank Location: ABOVEGROUND
Substance: Diesel-emergen generator
Content Description: Emerg Generator Diesel
Install Date: 01-JUN-1996
Status: In service
Status Date: In service

Construction:
Construction Category: Primary Construction
Construction Description: Steel

Construction Category: Overfill/Spill
Construction Description: Spill containment bucket

Construction Category: Secondary Containment
Construction Description: Double wall - tank jacket

Construction Category: Overfill/Spill
Construction Description: Tight fill

Construction Category: Overfill/Spill
Construction Description: Level gauges/alarms

Construction Category: Overfill/Spill
Construction Description: Flow shut-Off

Monitoring:
Monitoring Description: Monitor dbl wall tank space

Monitoring Description: Visual inspection of ASTs

Monitoring Description: Continuous electronic sensing

Piping:
Piping Category: Miscellaneous Attributes
Piping Description: Abv, no soil contact

Piping Category: Corrosion Protection
Piping Description: External protective coating

Piping Category: Miscellaneous Attributes
Piping Description: Suction piping system

Map ID
Direction
Distance
Elevation

MAP FINDINGS

Site

Database(s)

EDR ID Number
EPA ID Number

VERIZON FL-TAMPA EAX (Continued)

U001355398

Piping Category: Primary Construction
Piping Description: Steel/galvanized metal

Tank Id: 2R2
Gallons: 10000
Tank Location: ABOVEGROUND
Substance: Diesel-emergen generator
Content Description: Emerg Generator Diesel
Install Date: 01-JUN-1996
Status: In service
Status Date: In service

Construction:

Construction Category: Primary Construction
Construction Description: Steel

Construction Category: Overfill/Spill
Construction Description: Spill containment bucket

Construction Category: Secondary Containment
Construction Description: Double wall - tank jacket

Construction Category: Overfill/Spill
Construction Description: Tight fill

Construction Category: Overfill/Spill
Construction Description: Level gauges/alarms

Construction Category: Overfill/Spill
Construction Description: Flow shut-Off

Monitoring:

Monitoring Description: Monitor dbl wall tank space

Monitoring Description: Visual inspection of ASTs

Monitoring Description: Continuous electronic sensing

Piping:

Piping Category: Miscellaneous Attributes
Piping Description: Suction piping system

Piping Category: Miscellaneous Attributes
Piping Description: Abv, no soil contact

Piping Category: Primary Construction
Piping Description: Steel/galvanized metal

Piping Category: Corrosion Protection
Piping Description: External protective coating

FL FINANCIAL ASSURANCE 3:

Region: 3
Facility ID: 8732443
Facility Phone: (813) 978-6965

Map ID
Direction
Distance
Elevation

MAP FINDINGS

Site

Database(s)

EDR ID Number
EPA ID Number

VERIZON FL-TAMPA EAX (Continued)

U001355398

Facility Status: OPEN
Facility Type: C
Type Description: Fuel user/Non-retail
DEP CO: N
Financial Responsibility: INSURANCE
Insurance Company: ILLINOIS UNION
Effective Date: 22-APR-2011
Expire Date: 22-APR-2012
Owner ID: 8279
Owner Name: VERIZON FL INC
Owner Address: 7701 E TELECOM DR MC: FLTDSB1M
Owner Address2: ATTN: JAMES MCELMA-ENVIRO AFFAIRS
Owner City,St,Zip: TEMPLE TERRACE, FL 33637
Contact: JAMES D MCELMA
Resp Party Phone: (813) 978-6965

Region: 3
Facility ID: 8732443
Facility Phone: (813) 978-6965
Facility Status: OPEN
Facility Type: C
Type Description: Fuel user/Non-retail
DEP CO: N
Financial Responsibility: INSURANCE
Insurance Company: ILLINOIS UNION
Effective Date: 22-APR-2010
Expire Date: 22-APR-2011
Owner ID: 8279
Owner Name: VERIZON FL INC
Owner Address: 7701 E TELECOM DR MC: FLTDSB1M
Owner Address2: ATTN: JAMES MCELMA-ENVIRO AFFAIRS
Owner City,St,Zip: TEMPLE TERRACE, FL 33637
Contact: JAMES D MCELMA
Resp Party Phone: (813) 978-6965

Region: 3
Facility ID: 8732443
Facility Phone: (813) 978-6965
Facility Status: OPEN
Facility Type: C
Type Description: Fuel user/Non-retail
DEP CO: N
Financial Responsibility: INSURANCE
Insurance Company: ILLINOIS UNION
Effective Date: 22-APR-2009
Expire Date: 22-APR-2010
Owner ID: 8279
Owner Name: VERIZON FL INC
Owner Address: 7701 E TELECOM DR MC: FLTDSB1M
Owner Address2: ATTN: JAMES MCELMA-ENVIRO AFFAIRS
Owner City,St,Zip: TEMPLE TERRACE, FL 33637
Contact: JAMES D MCELMA
Resp Party Phone: (813) 978-6965

Region: 3
Facility ID: 8732443
Facility Phone: (813) 978-6965

Map ID
Direction
Distance
Elevation

MAP FINDINGS

Site

Database(s)

EDR ID Number
EPA ID Number

VERIZON FL-TAMPA EAX (Continued)

U001355398

Facility Status: OPEN
Facility Type: C
Type Description: Fuel user/Non-retail
DEP CO: N
Financial Responsibility: INSURANCE
Insurance Company: ACE
Effective Date: 22-APR-2008
Expire Date: 22-APR-2009
Owner ID: 8279
Owner Name: VERIZON FL INC
Owner Address: 7701 E TELECOM DR MC: FLTDSB1M
Owner Address2: ATTN: JAMES MCELMA-ENVIRO AFFAIRS
Owner City,St,Zip: TEMPLE TERRACE, FL 33637
Contact: JAMES D MCELMA
Resp Party Phone: (813) 978-6965

FL FINANCIAL ASSURANCE 3:

Region: 3
Facility ID: 8732443
Facility Phone: (813) 978-6965
Facility Status: OPEN
Facility Type: C
Type Description: Fuel user/Non-retail
DEP CO: N
Financial Responsibility: INSURANCE
Insurance Company: ILLINOIS UNION
Effective Date: 22-APR-2011
Expire Date: 22-APR-2012
Owner ID: 8279
Owner Name: VERIZON FL INC
Owner Address: 7701 E TELECOM DR MC: FLTDSB1M
Owner Address2: ATTN: JAMES MCELMA-ENVIRO AFFAIRS
Owner City,St,Zip: TEMPLE TERRACE, FL 33637
Contact: JAMES D MCELMA
Resp Party Phone: (813) 978-6965

Region: 3
Facility ID: 8732443
Facility Phone: (813) 978-6965
Facility Status: OPEN
Facility Type: C
Type Description: Fuel user/Non-retail
DEP CO: N
Financial Responsibility: INSURANCE
Insurance Company: ILLINOIS UNION
Effective Date: 22-APR-2010
Expire Date: 22-APR-2011
Owner ID: 8279
Owner Name: VERIZON FL INC
Owner Address: 7701 E TELECOM DR MC: FLTDSB1M
Owner Address2: ATTN: JAMES MCELMA-ENVIRO AFFAIRS
Owner City,St,Zip: TEMPLE TERRACE, FL 33637
Contact: JAMES D MCELMA
Resp Party Phone: (813) 978-6965

Region: 3
Facility ID: 8732443

Map ID
Direction
Distance
Elevation

MAP FINDINGS

Site

Database(s)

EDR ID Number
EPA ID Number

VERIZON FL-TAMPA EAX (Continued)

U001355398

Facility Phone: (813) 978-6965
Facility Status: OPEN
Facility Type: C
Type Description: Fuel user/Non-retail
DEP CO: N
Financial Responsibility: INSURANCE
Insurance Company: ILLINOIS UNION
Effective Date: 22-APR-2009
Expire Date: 22-APR-2010
Owner ID: 8279
Owner Name: VERIZON FL INC
Owner Address: 7701 E TELECOM DR MC: FLTDSB1M
Owner Address2: ATTN: JAMES MCELMA-ENVIRO AFFAIRS
Owner City,St,Zip: TEMPLE TERRACE, FL 33637
Contact: JAMES D MCELMA
Resp Party Phone: (813) 978-6965

Region: 3
Facility ID: 8732443
Facility Phone: (813) 978-6965
Facility Status: OPEN
Facility Type: C
Type Description: Fuel user/Non-retail
DEP CO: N
Financial Responsibility: INSURANCE
Insurance Company: ACE
Effective Date: 22-APR-2008
Expire Date: 22-APR-2009
Owner ID: 8279
Owner Name: VERIZON FL INC
Owner Address: 7701 E TELECOM DR MC: FLTDSB1M
Owner Address2: ATTN: JAMES MCELMA-ENVIRO AFFAIRS
Owner City,St,Zip: TEMPLE TERRACE, FL 33637
Contact: JAMES D MCELMA
Resp Party Phone: (813) 978-6965

FL FINANCIAL ASSURANCE 3:

Region: 3
Facility ID: 8732443
Facility Phone: (813) 978-6965
Facility Status: OPEN
Facility Type: C
Type Description: Fuel user/Non-retail
DEP CO: N
Financial Responsibility: INSURANCE
Insurance Company: ILLINOIS UNION
Effective Date: 22-APR-2011
Expire Date: 22-APR-2012
Owner ID: 8279
Owner Name: VERIZON FL INC
Owner Address: 7701 E TELECOM DR MC: FLTDSB1M
Owner Address2: ATTN: JAMES MCELMA-ENVIRO AFFAIRS
Owner City,St,Zip: TEMPLE TERRACE, FL 33637
Contact: JAMES D MCELMA
Resp Party Phone: (813) 978-6965

Region: 3

Map ID
Direction
Distance
Elevation

MAP FINDINGS

Site

Database(s)

EDR ID Number
EPA ID Number

VERIZON FL-TAMPA EAX (Continued)

U001355398

Facility ID: 8732443
Facility Phone: (813) 978-6965
Facility Status: OPEN
Facility Type: C
Type Description: Fuel user/Non-retail
DEP CO: N
Financial Responsibility: INSURANCE
Insurance Company: ILLINOIS UNION
Effective Date: 22-APR-2010
Expire Date: 22-APR-2011
Owner ID: 8279
Owner Name: VERIZON FL INC
Owner Address: 7701 E TELECOM DR MC: FLTDSB1M
Owner Address2: ATTN: JAMES MCELMA-ENVIRO AFFAIRS
Owner City,St,Zip: TEMPLE TERRACE, FL 33637
Contact: JAMES D MCELMA
Resp Party Phone: (813) 978-6965

Region: 3
Facility ID: 8732443
Facility Phone: (813) 978-6965
Facility Status: OPEN
Facility Type: C
Type Description: Fuel user/Non-retail
DEP CO: N
Financial Responsibility: INSURANCE
Insurance Company: ILLINOIS UNION
Effective Date: 22-APR-2009
Expire Date: 22-APR-2010
Owner ID: 8279
Owner Name: VERIZON FL INC
Owner Address: 7701 E TELECOM DR MC: FLTDSB1M
Owner Address2: ATTN: JAMES MCELMA-ENVIRO AFFAIRS
Owner City,St,Zip: TEMPLE TERRACE, FL 33637
Contact: JAMES D MCELMA
Resp Party Phone: (813) 978-6965

Region: 3
Facility ID: 8732443
Facility Phone: (813) 978-6965
Facility Status: OPEN
Facility Type: C
Type Description: Fuel user/Non-retail
DEP CO: N
Financial Responsibility: INSURANCE
Insurance Company: ACE
Effective Date: 22-APR-2008
Expire Date: 22-APR-2009
Owner ID: 8279
Owner Name: VERIZON FL INC
Owner Address: 7701 E TELECOM DR MC: FLTDSB1M
Owner Address2: ATTN: JAMES MCELMA-ENVIRO AFFAIRS
Owner City,St,Zip: TEMPLE TERRACE, FL 33637
Contact: JAMES D MCELMA
Resp Party Phone: (813) 978-6965

Map ID
Direction
Distance
Elevation

MAP FINDINGS

Site

Database(s)

EDR ID Number
EPA ID Number

AB126
SW
1/8-1/4
0.229 mi.
1209 ft.

OHALKNIS NICHOLAS
810 MARION
TAMPA, FL

EDR Historical Cleaners

1009208383
N/A

Relative:
Lower
Actual:
13 ft.

EDR Historical Cleaners:
Name: OHALKNIS NICHOLAS
Year: 1944
Type: HAT CLEANERS AND BLOCKERS

AC127
South
1/8-1/4
0.230 mi.
1214 ft.

HILLSBOROUGH CNTY-EDGEComb BLDG
800 TWIGGS ST
TAMPA, FL 33602

AST A100269861
N/A

Site 1 of 2 in cluster AC

Relative:
Lower
Actual:
17 ft.

AST:
Facility ID: 9806806
Facility Phone: (813) 276-2530
Facility Status: OPEN
Type Description: County Government
DEP Contrctr Own: No
Lat/Long (dms): Not reported
Positioning Method: Not reported
Region: STATE

Owner:

Facility Id: 9806806
Owner Id: 30029
Owner Name: HILLSBOROUGH CNTY-FACILITIES MGMT DIV
Owner Address: PO BOX 1110
Owner Address 2: Not reported
Owner City,St,Zip: TAMPA, FL 33601
Owner Contact: DONALD HARWIG, DIR
Owner Phone: (813) 276-2530

Tank Id: 1
Gallons: 1000
Tank Location: ABOVEGROUND
Substance: Diesel-emergen generator
Content Description: Emerg Generator Diesel
Install Date: 01-JUL-2003
Status: In service
Status Date: In service

Construction:

Construction Category: Primary Construction
Construction Description: Steel

Construction Category: Secondary Containment
Construction Description: Double wall

Construction Category: Overfill/Spill
Construction Description: Spill containment bucket

Construction Category: Overfill/Spill
Construction Description: Level gauges/alarms

Construction Category: Overfill/Spill

Map ID
Direction
Distance
Elevation

MAP FINDINGS

Site

Database(s)

EDR ID Number
EPA ID Number

HILLSBOROUGH CNTY-EDGEComb BLDG (Continued)

A100269861

Construction Description: Tight fill

Monitoring:
Monitoring Description: Monitor dbl wall tank space

Monitoring Description: Visual inspection of ASTs

Piping:
Piping Category: Miscellaneous Attributes
Piping Description: Suction piping system

Piping Category: Miscellaneous Attributes
Piping Description: Abv, no soil contact

**W128
SSW
1/8-1/4
0.231 mi.
1220 ft.**

**SPOTLESS CLEANERS & LAUNDRY INC
601 E ZACK ST
TAMPA, FL
Site 5 of 7 in cluster W**

**EDR Historical Cleaners 1009206810
N/A**

Relative: EDR Historical Cleaners:
Lower Name: SPOTLESS CLEANERS & LAUNDRY INC
Year: 1974
Actual: Type: CLEANERS AND DYERS
15 ft. Name: SPOTLESS CLEANERS & LAUNDRY INC
Year: 1978
Type: CLEANERS AND DYERS

**AB129
SW
1/8-1/4
0.232 mi.
1225 ft.**

**AIRDROME PARIK INC
801 MARION
TAMPA, FL
Site 2 of 3 in cluster AB**

**EDR Historical Auto Stations 1009106556
N/A**

Relative: EDR Historical Auto Stations:
Lower Name: AIRDROME PARIK INC
Year: 1949
Actual: Type: AUTOMOBILE REPAIRING
13 ft.

**AB130
SW
1/8-1/4
0.234 mi.
1234 ft.**

**USGSA
501 E POLK ST STE 600
TAMPA, FL 33602
Site 3 of 3 in cluster AB**

**RCRA-CESQG 1004682753
FINDS FL3470000008**

Relative: RCRA-CESQG:
Lower Date form received by agency: 09/14/1993
Facility name: USGSA
Actual: Facility address: 501 E POLK ST STE 600
13 ft. TAMPA, FL 336023945
EPA ID: FL3470000008
Mailing address: E POLK ST

Map ID
Direction
Distance
Elevation

MAP FINDINGS

Site

Database(s)

EDR ID Number
EPA ID Number

USGSA (Continued)

1004682753

Contact: TAMPA, FL 33602-3945
Contact address: JAMES B FIELD
E POLK ST STE 600
TAMPA, FL 33602-3945
Contact country: US
Contact telephone: 8132282351
Contact email: Not reported
EPA Region: 04
Classification: Conditionally Exempt Small Quantity Generator
Description: Handler: generates 100 kg or less of hazardous waste per calendar month, and accumulates 1000 kg or less of hazardous waste at any time; or generates 1 kg or less of acutely hazardous waste per calendar month, and accumulates at any time: 1 kg or less of acutely hazardous waste; or 100 kg or less of any residue or contaminated soil, waste or other debris resulting from the cleanup of a spill, into or on any land or water, of acutely hazardous waste; or generates 100 kg or less of any residue or contaminated soil, waste or other debris resulting from the cleanup of a spill, into or on any land or water, of acutely hazardous waste during any calendar month, and accumulates at any time: 1 kg or less of acutely hazardous waste; or 100 kg or less of any residue or contaminated soil, waste or other debris resulting from the cleanup of a spill, into or on any land or water, of acutely hazardous waste

Owner/Operator Summary:

Owner/operator name: FIELD JAMES
Owner/operator address: 501 E POLK ST STE 600
TAMPA, FL 33602
Owner/operator country: US
Owner/operator telephone: Not reported
Legal status: Private
Owner/Operator Type: Owner
Owner/Op start date: 10/07/1997
Owner/Op end date: Not reported

Owner/operator name: JAMES FIELD
Owner/operator address: 501 E POLK ST STE 600
TAMPA, FL 33602
Owner/operator country: US
Owner/operator telephone: Not reported
Legal status: Private
Owner/Operator Type: Owner
Owner/Op start date: 10/07/1997
Owner/Op end date: Not reported

Handler Activities Summary:

U.S. importer of hazardous waste: No
Mixed waste (haz. and radioactive): No
Recycler of hazardous waste: No
Transporter of hazardous waste: No
Treater, storer or disposer of HW: No
Underground injection activity: No
On-site burner exemption: No
Furnace exemption: No
Used oil fuel burner: No
Used oil processor: No

Map ID
Direction
Distance
Elevation

MAP FINDINGS

Site

Database(s)

EDR ID Number
EPA ID Number

USGSA (Continued)

1004682753

User oil refiner: No
Used oil fuel marketer to burner: No
Used oil Specification marketer: No
Used oil transfer facility: No
Used oil transporter: No

Hazardous Waste Summary:

Waste code: D001
Waste name: IGNITABLE HAZARDOUS WASTES ARE THOSE WASTES WHICH HAVE A FLASHPOINT OF LESS THAN 140 DEGREES FAHRENHEIT AS DETERMINED BY A PENSKEY-MARTENS CLOSED CUP FLASH POINT TESTER. ANOTHER METHOD OF DETERMINING THE FLASH POINT OF A WASTE IS TO REVIEW THE MATERIAL SAFETY DATA SHEET, WHICH CAN BE OBTAINED FROM THE MANUFACTURER OR DISTRIBUTOR OF THE MATERIAL. LACQUER THINNER IS AN EXAMPLE OF A COMMONLY USED SOLVENT WHICH WOULD BE CONSIDERED AS IGNITABLE HAZARDOUS WASTE.

Waste code: D008
Waste name: LEAD

Waste code: F001
Waste name: THE FOLLOWING SPENT HALOGENATED SOLVENTS USED IN DEGREASING: TETRACHLOROETHYLENE, TRICHLOROETHYLENE, METHYLENE CHLORIDE, 1,1,1-TRICHLOROETHANE, CARBON TETRACHLORIDE, AND CHLORINATED FLUOROCARBONS; ALL SPENT SOLVENT MIXTURES/BLENDS USED IN DEGREASING CONTAINING, BEFORE USE, A TOTAL OF TEN PERCENT OR MORE (BY VOLUME) OF ONE OR MORE OF THE ABOVE HALOGENATED SOLVENTS OR THOSE SOLVENTS LISTED IN F002, F004, AND F005, AND STILL BOTTOMS FROM THE RECOVERY OF THESE SPENT SOLVENTS AND SPENT SOLVENT MIXTURES.

Waste code: F005
Waste name: THE FOLLOWING SPENT NON-HALOGENATED SOLVENTS: TOLUENE, METHYL ETHYL KETONE, CARBON DISULFIDE, ISOBUTANOL, PYRIDINE, BENZENE, 2-ETHOXYETHANOL, AND 2-NITROPROPANE; ALL SPENT SOLVENT MIXTURES/BLENDS CONTAINING, BEFORE USE, A TOTAL OF TEN PERCENT OR MORE (BY VOLUME) OF ONE OR MORE OF THE ABOVE NON-HALOGENATED SOLVENTS OR THOSE SOLVENTS LISTED IN F001, F002, OR F004; AND STILL BOTTOMS FROM THE RECOVERY OF THESE SPENT SOLVENTS AND SPENT SOLVENT MIXTURES.

Violation Status: No violations found

FINDS:

Registry ID: 110002524171

Environmental Interest/Information System

RCRAInfo is a national information system that supports the Resource Conservation and Recovery Act (RCRA) program through the tracking of events and activities related to facilities that generate, transport, and treat, store, or dispose of hazardous waste. RCRAInfo allows RCRA program staff to track the notification, permit, compliance, and corrective action activities required under RCRA.

Florida Environmental System Today Application (FIESTA) Data Maintenance (FDM) system maintains entity, environmental interest and affiliation data for the State of Florida.

MAP FINDINGS

Map ID
 Direction
 Distance
 Elevation

Site

Database(s)

EDR ID Number
 EPA ID Number

AC131
South
1/8-1/4
0.236 mi.
1245 ft.

HILLSBOROUGH CNTY-COURTHOUSE N ANNEX
801 TWIGGS ST E
TAMPA, FL 33602
Site 2 of 2 in cluster AC

UST **U003909028**
AST **N/A**
FINANCIAL ASSURANCE

Relative:
Lower

UST:
 Facility Id: 9805630
 Facility Phone: (813) 276-2530
 Facility Status: OPEN
 Type Description: County Government
 Lat/Long (dms): Not reported
 Positioning Method: Not reported
 Region: STATE
 RN: 1

Actual:
17 ft.

Owner:
 Facility Id: 9805630
 Owner Id: 30029
 Owner Name: HILLSBOROUGH CNTY-FACILITIES MGMT DIV
 Owner Address: PO BOX 1110
 Owner Address 2: Not reported
 Owner City,St,Zip: TAMPA, FL 33601
 Owner Contact: DONALD HARWIG, DIR
 Owner Phone: (813) 276-2530

Tank Info:
 Facility ID: 9805630
 Tank Id: 1
 Type Description: County Government
 DEP Contractor: No
 Tank Id: 1
 Tank Location: UNDERGROUND
 Substance: Diesel-emergen generator
 Content Description: Emerg Generator Diesel
 Vessel Indicator: TANK
 Gallons: 500
 Install Date: 01-JUN-1986
 Status: Closed in place
 Status Date: 01-FEB-2004

Construction:
 Construction Category: Not reported
 Construction Description: Not reported

Monitoring:
 Monitoring Description: Not reported

Piping:
 Piping Category: Not reported
 Piping Description: Not reported

AST:
 Facility ID: 9805630
 Facility Phone: (813) 276-2530
 Facility Status: OPEN

Map ID
Direction
Distance
Elevation

MAP FINDINGS

Site

Database(s)

EDR ID Number
EPA ID Number

HILLSBOROUGH CNTY-COURTHOUSE N ANNEX (Continued)

U003909028

Type Description: County Government
DEP Contrctr Own: No
Lat/Long (dms): Not reported
Positioning Method: Not reported
Region: STATE

Owner:

Facility Id: 9805630
Owner Id: 30029
Owner Name: HILLSBOROUGH CNTY-FACILITIES MGMT DIV
Owner Address: PO BOX 1110
Owner Address 2: Not reported
Owner City,St,Zip: TAMPA, FL 33601
Owner Contact: DONALD HARWIG, DIR
Owner Phone: (813) 276-2530

Tank Id: 2
Gallons: 500
Tank Location: ABOVEGROUND
Substance: Diesel-emergen generator
Content Description: Emerg Generator Diesel
Install Date: 01-FEB-2004
Status: In service
Status Date: In service

Construction:

Construction Category: Not reported
Construction Description: Not reported

Monitoring:

Monitoring Description: Not reported

Piping:

Piping Category: Not reported
Piping Description: Not reported

FL FINANCIAL ASSURANCE 3:

Region: 3
Facility ID: 9805630
Facility Phone: (813) 276-2530
Facility Status: OPEN
Facility Type: I
Type Description: County Government
DEP CO: N
Finaincial Responsibility: SELF-INSURANCE - LETTER FROM CHIEF FINANCIAL OFFIC
Insurance Company: Not reported
Effective Date: 01-OCT-2002
Expire Date: 28-FEB-2004
Owner ID: 30029
Onwer Name: HILLSBOROUGH CNTY-FACILITIES MGMT DIV
Owner Address: PO BOX 1110
Owner Address2: Not reported
Owner City,St,Zip: TAMPA, FL 33601
Contact: DONALD HARWIG, DIR
Resp Party Phone: (813) 276-2530

Map ID
Direction
Distance
Elevation

MAP FINDINGS

Site

Database(s)

EDR ID Number
EPA ID Number

HILLSBOROUGH CNTY-COURTHOUSE N ANNEX (Continued)

U003909028

FL FINANCIAL ASSURANCE 3:

Region: 3
Facility ID: 9805630
Facility Phone: (813) 276-2530
Facility Status: OPEN
Facility Type: I
Type Description: County Government
DEP CO: N
Financial Responsibility: SELF-INSURANCE - LETTER FROM CHIEF FINANCIAL OFFIC
Insurance Company: Not reported
Effective Date: 01-OCT-2002
Expire Date: 28-FEB-2004
Owner ID: 30029
Owner Name: HILLSBOROUGH CNTY-FACILITIES MGMT DIV
Owner Address: PO BOX 1110
Owner Address2: Not reported
Owner City,St,Zip: TAMPA, FL 33601
Contact: DONALD HARWIG, DIR
Resp Party Phone: (813) 276-2530

FL FINANCIAL ASSURANCE 3:

Region: 3
Facility ID: 9805630
Facility Phone: (813) 276-2530
Facility Status: OPEN
Facility Type: I
Type Description: County Government
DEP CO: N
Financial Responsibility: SELF-INSURANCE - LETTER FROM CHIEF FINANCIAL OFFIC
Insurance Company: Not reported
Effective Date: 01-OCT-2002
Expire Date: 28-FEB-2004
Owner ID: 30029
Owner Name: HILLSBOROUGH CNTY-FACILITIES MGMT DIV
Owner Address: PO BOX 1110
Owner Address2: Not reported
Owner City,St,Zip: TAMPA, FL 33601
Contact: DONALD HARWIG, DIR
Resp Party Phone: (813) 276-2530

AD132
WSW
1/8-1/4
0.243 mi.
1282 ft.

MOODY B J
414 E HARRISON
TAMPA, FL
Site 1 of 9 in cluster AD

EDR Historical Auto Stations 1009106814
N/A

Relative:
Lower

Actual:
14 ft.

EDR Historical Auto Stations:
Name: MOODY B J
Year: 1920
Type: AUTOMOBILE REPAIRERS

MAP FINDINGS

Map ID			EDR ID Number
Direction			EPA ID Number
Distance			
Elevation	Site	Database(s)	

AD133 WSW 1/8-1/4 0.243 mi. 1282 ft.	PLATT AUTO SAFETY SERVICE 415 E HARRISON TAMPA, FL Site 2 of 9 in cluster AD	EDR Historical Auto Stations	1009106888 N/A
---	---	-------------------------------------	---------------------------------

Relative: Lower	EDR Historical Auto Stations: Name: PLATT AUTO SAFETY SERVICE Year: 1939 Actual: Type: AUTOMOBILE REPAIRING 14 ft.
----------------------------------	---

AD134 WSW 1/8-1/4 0.246 mi. 1301 ft.	AUTOMOTIVE SERVICE CENTER 409 E HARRISON TAMPA, FL Site 3 of 9 in cluster AD	EDR Historical Auto Stations	1009104386 N/A
---	---	-------------------------------------	---------------------------------

Relative: Lower	EDR Historical Auto Stations: Name: AUTOMOTIVE SERVICE CENTER Year: 1955 Actual: Type: AUTOMOBILE REPAIRING 14 ft.
----------------------------------	---

AD135 WSW 1/8-1/4 0.247 mi. 1306 ft.	MILLER E H 407 E HARRISON TAMPA, FL Site 4 of 9 in cluster AD	EDR Historical Auto Stations	1009106794 N/A
---	--	-------------------------------------	---------------------------------

Relative: Lower	EDR Historical Auto Stations: Name: MILLER E H Year: 1925 Actual: Type: AUTOMOBILE REPAIRERS 14 ft.
----------------------------------	--

AE136 ESE 1/8-1/4 0.248 mi. 1311 ft.	SEABOARD PARTS DISTRIBUTOR 1105 E TWIGGS ST TAMPA, FL 33602 Site 1 of 2 in cluster AE	RCRA-NonGen FINDS	1000821872 FLD984248906
---	--	------------------------------------	--

Relative: Lower	RCRA-NonGen: Date form received by agency: 09/29/2011 Facility name: SEABOARD PARTS DISTRIBUTOR Facility address: 1105 E TWIGGS ST TAMPA, FL 336023135 EPA ID: FLD984248906 Mailing address: E TWIGGS ST TAMPA, FL 33602-3135 Contact: DOROTHY SLAIMAN Contact address: E TWIGGS ST TAMPA, FL 33602-3135 Contact country: US Contact telephone: 8132215566 Contact email: Not reported EPA Region: 04 Land type: Private Classification: Non-Generator Description: Handler: Non-Generators do not presently generate hazardous waste
----------------------------------	--

Map ID
Direction
Distance
Elevation

MAP FINDINGS

Site

Database(s)

EDR ID Number
EPA ID Number

SEABOARD PARTS DISTRIBUTOR (Continued)

1000821872

Owner/Operator Summary:

Owner/operator name: DOROTHY SLAIMAN
Owner/operator address: 1105 E TWIGGS ST
TAMPA, FL 33602
Owner/operator country: US
Owner/operator telephone: Not reported
Legal status: Private
Owner/Operator Type: Owner
Owner/Op start date: 01/11/1999
Owner/Op end date: Not reported

Handler Activities Summary:

U.S. importer of hazardous waste: No
Mixed waste (haz. and radioactive): No
Recycler of hazardous waste: No
Transporter of hazardous waste: No
Treater, storer or disposer of HW: No
Underground injection activity: No
On-site burner exemption: No
Furnace exemption: No
Used oil fuel burner: No
Used oil processor: No
User oil refiner: No
Used oil fuel marketer to burner: No
Used oil Specification marketer: No
Used oil transfer facility: No
Used oil transporter: No

Historical Generators:

Date form received by agency: 12/08/1993
Facility name: SEABOARD PARTS DISTRIBUTOR
Classification: Small Quantity Generator

Violation Status: No violations found

Evaluation Action Summary:

Evaluation date: 09/29/2011
Evaluation: COMPLIANCE EVALUATION INSPECTION ON-SITE
Area of violation: Not reported
Date achieved compliance: Not reported
Evaluation lead agency: State

FINDS:

Registry ID: 110005621372

Environmental Interest/Information System

RCRAInfo is a national information system that supports the Resource Conservation and Recovery Act (RCRA) program through the tracking of events and activities related to facilities that generate, transport, and treat, store, or dispose of hazardous waste. RCRAInfo allows RCRA program staff to track the notification, permit, compliance, and corrective action activities required under RCRA.

Florida Environmental System Today Application (FIESTA) Data Maintenance (FDM) system maintains entity, environmental interest and

Map ID
Direction
Distance
Elevation

MAP FINDINGS

Site

Database(s)

EDR ID Number
EPA ID Number

SEABOARD PARTS DISTRIBUTOR (Continued)

1000821872

affiliation data for the State of Florida.

W137
SSW
1/8-1/4
0.248 mi.
1311 ft.

FRANK & WILLLO RIADIATOR AND BODY STHOP
613-15 PIERCE
TAMPA, FL

EDR Historical Auto Stations

1009104598
N/A

Site 6 of 7 in cluster W

Relative:
Lower

EDR Historical Auto Stations:

Name: FRANK & WILLLO RIADIATOR AND BODY STHOP
Year: 1944

Actual:
16 ft.

Type: AUTOMOBILE REPAIRING

W138
SSW
1/8-1/4
0.248 mi.
1311 ft.

FRANK & WILLIE RADIATOR FENDER & BODY WORKS
613 PIERCE
TAMPA, FL

EDR Historical Auto Stations

1009104768
N/A

Site 7 of 7 in cluster W

Relative:
Lower

EDR Historical Auto Stations:

Name: PRANK & WILLLE
Year: 1934
Type: AUTOMOBILE REPAIRING

Actual:
16 ft.

Name: FRANK & WILLIE RADIATOR & BODY SHOP
Year: 1939
Type: AUTOMOBILE REPAIRING

Name: FRANK & WILLIE RADIATOR FENDER & BODY WORKS
Year: 1949
Type: AUTOMOBILE REPAIRING

AF139
SW
1/8-1/4
0.249 mi.
1313 ft.

FLORTIDAN HAT SHOP
415 CASS
TAMPA, FL

EDR Historical Cleaners

1009212261
N/A

Site 1 of 5 in cluster AF

Relative:
Lower

EDR Historical Cleaners:

Name: FLORTIDAN HAT SHOP
Year: 1939
Type: HAT CLEANERS AND BLOCKERS

Actual:
11 ft.

Map ID
Direction
Distance
Elevation

MAP FINDINGS

Site

Database(s)

EDR ID Number
EPA ID Number

AD140 **WADSWORTH GARAGE CO** **EDR Historical Auto Stations** **1009107258**
WSW **404 E HARRISON** **N/A**
1/8-1/4 **TAMPA, FL**
0.249 mi.
1313 ft. **Site 5 of 9 in cluster AD**

Relative: EDR Historical Auto Stations:
Lower Name: WADSWORTH GARAGE CO
 Year: 1934
Actual: Type: AUTOMOBILE GARAGES
14 ft.

U141 **BOB S AMOCO SERVICE** **EDR Historical Auto Stations** **1009104165**
WSW **1016 FLORIDA AVE** **N/A**
1/8-1/4 **TAMPA, FL**
0.249 mi.
1314 ft. **Site 12 of 14 in cluster U**

Relative: EDR Historical Auto Stations:
Lower Name: ALLEN S SERVICE STATION
 Year: 1939
Actual: Type: GASOLINE AND OIL SERVICE STATIONS
12 ft.

 Name: BRANT S AMOCO SERVICE
 Year: 1949
 Type: GASOLINE AND OIL SERVICE STATIONS

 Name: BOB S AMOCO SERVICE
 Year: 1955
 Type: GASOLINE SERVICE STATIONS

 Name: BUDD S AMOCO SERVICE
 Year: 1959
 Type: GASOLINE STATIONS

 Name: BUDD S AUTO SERVICE
 Year: 1962
 Type: GASOLINE STATIONS

U142 **WALT S AUTO REPAIR** **EDR Historical Auto Stations** **1009121362**
WSW **1013 FLORIDA AVE** **N/A**
1/8-1/4 **TAMPA, FL**
0.249 mi.
1314 ft. **Site 13 of 14 in cluster U**

Relative: EDR Historical Auto Stations:
Lower Name: WALT S AUTO REPAIR
 Year: 1962
Actual: Type: AUTOMOBILE REPAIRING
12 ft.

MAP FINDINGS

Map ID			EDR ID Number
Direction			EPA ID Number
Distance			
Elevation	Site	Database(s)	

U143 WSW 1/8-1/4 0.249 mi. 1315 ft.	WREN D A 1006 FLORIDA AVE TAMPA, FL Site 14 of 14 in cluster U	EDR Historical Cleaners	1009210541 N/A
--	---	--------------------------------	---------------------------------

Relative: Lower	EDR Historical Cleaners: Name: WREN D A Year: 1925 Actual: Type: CLOTHES CLEANERS AND PRESSERS 12 ft.
----------------------------------	--

AF144 SW 1/8-1/4 0.249 mi. 1317 ft.	JEFFRIES C H GO 413 CASS TAMPA, FL Site 2 of 5 in cluster AF	EDR Historical Auto Stations	1009106812 N/A
--	---	-------------------------------------	---------------------------------

Relative: Lower	EDR Historical Auto Stations: Name: JEFFRIES C H GO Year: 1920 Actual: Type: AUTOMOBILE REPAIRERS 11 ft.
----------------------------------	---

AF145 SW 1/8-1/4 0.249 mi. 1317 ft.	FLORIDAN GARAGE 412 E CASS TAMPA, FL Site 3 of 5 in cluster AF	EDR Historical Auto Stations	1009104144 N/A
--	---	-------------------------------------	---------------------------------

Relative: Lower	EDR Historical Auto Stations: Name: FLORIDAN GARAGE Year: 1949 Actual: Type: AUTOMOBILE GARAGES 11 ft.
----------------------------------	---

AF146 SW 1/8-1/4 0.249 mi. 1317 ft.	FLORIDAN GARAGE INC 412 CASS TAMPA, FL Site 4 of 5 in cluster AF	EDR Historical Auto Stations	1009106883 N/A
--	---	-------------------------------------	---------------------------------

Relative: Lower	EDR Historical Auto Stations: Name: SIEK GARAGE CO Year: 1930 Actual: Type: AUTOMOBILE GARAGES 11 ft. Name: SIEK GARAGE CO Year: 1934 Type: AUTOMOBILE GARAGES Name: FLORIDAN GARAGE INC Year: 1939 Type: AUTOMOBILE GARAGES
----------------------------------	---

Map ID
 Direction
 Distance
 Elevation

MAP FINDINGS

Site

Database(s)

EDR ID Number
 EPA ID Number

AD147 **PIONEER AUTO SERVICE CENTER INC**
WSW **1004 N FLORIDA AVE**
1/8-1/4 **TAMPA, FL 33602**
0.250 mi.
1318 ft. **Site 6 of 9 in cluster AD**

LUST **1000500578**
UST **N/A**

Relative:
Lower

LUST:

Region: STATE
 Facility Id: 8625262
 Facility Status: CLOSED
 Facility Type: A - Retail Station
 Facility Phone: (813)229-7772
 Facility Cleanup Rank: 8533
 District: Southwest District
 Lat/Long (dms): 27 57 6.9 / 82 27 39.
 Section: 024
 Township: 29S
 Range: 18E
 Feature: Not reported
 Method: UNVR
 Datum: 0
 Score: 10
 Score Effective Date: 09/19/1998
 Score When Ranked: 10
 Operator: BARR JOHN
 Name Update: Not reported
 Address Update: 07/12/2005

Actual:
12 ft.

Petroleum Cleanup PCT Facility Score:

Facility Cleanup Status: ONGO - ONGOING
 Contact: RON MOORE
 Contact Company: MOORE PROPERTIES INC
 Contact Address: PO BOX 406
 Contact City/State/Zip: TAMPA, FL 33601
 Phone: (813)875-3434
 Bad Address Ind: Y
 State: FL
 Zip: 33602, 3711
 Score: 10
 Score Effective Date: 1998-09-19 00:00:00
 Related Party ID: 14874
 Primary RP Role: ACCOUNT OWNER
 RP Begin Date: 05/01/1986
 RP Zip: 406
 RP Extension: Not reported

Discharge Cleanup Summary:

Discharge Date: 10/01/1991
 PCT Discharge Combined: Not reported
 Cleanup Required: R - CLEANUP REQUIRED
 Discharge Cleanup Status: SA - SA ONGOING
 Disch Cleanup Status Date: 07/11/2006
 Cleanup Work Status: INACTIVE
 Information Source: Z - OTHER
 Other Source Description: Phase I & II
 Eligibility Indicator: E - ELIGIBLE
 Site Manager: MCKELVEY_M
 Site Mgr End Date: 08/24/2007
 Tank Office: PCLP29 - HILLSBOROUGH ENVIRONMENTAL PROTECTION COMMISSION

Map ID
Direction
Distance
Elevation

MAP FINDINGS

Site

Database(s)

EDR ID Number
EPA ID Number

PIONEER AUTO SERVICE CENTER INC (Continued)

1000500578

Petroleum Cleanup Program Eligibility:

Facility ID: 8625262
Discharge Date: 01-Oct-1991
Pct Discharge Combined With: Not reported
Cleanup Required: R - CLEANUP REQUIRED
Discharge Cleanup Status: SA - SA ONGOING
Disch Cleanup Status Date: 07/11/2006
Cleanup Work Status: INACTIVE
Information Source: Z - OTHER
Other Source Description: Phase I & II
Application Received Date: 2/24/1998
Cleanup Program: C - PETROLEUM CLEANUP PARTICIPATION PROGRAM
Eligibility Status: 5/5/1998
Elig Status Date: 5/5/1998
Letter Of Intent Date: Not reported
Redetermined: No
Inspection Date: 08/25/1997
Site Manager: MCKELVEY_M
Site Mgr End Date: 08/24/2007
Tank Office: PCLP29 - HILLSBOROUGH ENVIRONMENTAL PROTECTION COMMISSION
Deductible Amount: Not reported
Deductible Paid To Date: 0
Co-Pay Amount: 25
Co-Pay Paid To Date: 0
Cap Amount: 400000

Contaminated Media:

Discharge Date: 10/01/1991
Pct Discharge Combined With: Not reported
Cleanup Required: R - CLEANUP REQUIRED
Discharge Cleanup Status: SA - SA ONGOING
Disch Cleanup Status Date: 07/11/2006
Cleanup Work Status: INACTIVE
Information Source: Z - OTHER
Other Source Description: Phase I & II
Elig Indicator: E - ELIGIBLE
Site Manager: MCKELVEY_M
Site Mgr End Date: 08/24/2007
Tank Office: PCLP29 - HILLSBOROUGH ENVIRONM
Contaminated Drinking Wells: Not reported
Contaminated Monitoring Well: Yes
Contaminated Soil: Yes
Contaminated Surface Water: Not reported
Contaminated Ground Water: Not reported
Pollutant: L - WASTE OIL
Pollutant Other Description: Not reported
Gallons Discharged: Not reported
Discharge Date: 10/01/1991
Pct Discharge Combined With: Not reported
Cleanup Required: R - CLEANUP REQUIRED
Discharge Cleanup Status: SA - SA ONGOING
Disch Cleanup Status Date: 07/11/2006
Cleanup Work Status: INACTIVE
Information Source: Z - OTHER
Other Source Description: Phase I & II
Elig Indicator: E - ELIGIBLE
Site Manager: MCKELVEY_M

Map ID
Direction
Distance
Elevation

MAP FINDINGS

Site

Database(s)

EDR ID Number
EPA ID Number

PIONEER AUTO SERVICE CENTER INC (Continued)

1000500578

Site Mgr End Date: 08/24/2007
Tank Office: PCLP29 - HILLSBOROUGH ENVIRONM
Contaminated Drinking Wells: Not reported
Contaminated Monitoring Well: Yes
Contaminated Soil: Yes
Contaminated Surface Water: Not reported
Contaminated Ground Water: Not reported
Pollutant: P - GENERIC GASOLINE
Pollutant Other Description: Not reported
Gallons Discharged: Not reported

Task Information:

District: SWD
Facility ID: 8625262
Facility Status: CLOSED
Facility Type: A - Retail Station -
County: HILLSBOROUGH
County ID: 29
Cleanup Eligibility Status: E
Source Effective Date: Not reported
Discharge Date: 10-01-1991
Cleanup Required: R - CLEANUP REQUIRED
Discharge Cleanup Status: SA - SA ONGOING
Disch Cleanup Status Date: 07-11-2006
SRC Action Type: -
SRC Submit Date: Not reported
SRC Review Date: Not reported
SRC Completion Status: -
SRC Issue Date: Not reported
SRC Comment: Not reported
Cleanup Work Status: INACTIVE
Site Mgr: MCKELVEY_M
Site Mgr End Date: 08-24-2007
Tank Office: PCLP29 - Hillsborough County
SR Task ID: 60105
SR Cleanup Responsible: RP - RESPONSIBLE PARTY
SR Funding Eligibility Type: -
SR Actual Cost: Not reported
SR Completion Date: Not reported
SR Payment Date: Not reported
SR Oral Date: Not reported
SR Written Date: 11-09-1998
SR Soil Removal: Y
SR Free Product Removal: N
SR Soil Tonnage Removed: 201
SR Soil Treatment: Not reported
SR Other Treatment: Not reported
SR Alternate Proc Received Date: Not reported
SR Alternate Procedure Status: Not reported
SR Alternate Procedure Status Date: Not reported
SR Alternate Procedure Comments: Not reported
SA Task ID: 78991
SA Cleanup Responsible: RP - RESPONSIBLE PARTY
SA Funding Eligibility Type: -
SA Actual Cost: Not reported
SA Completion Date: Not reported
SA Payment Date: Not reported
RAP Task ID: Not reported

Map ID
Direction
Distance
Elevation

MAP FINDINGS

Site

Database(s)

EDR ID Number
EPA ID Number

PIONEER AUTO SERVICE CENTER INC (Continued)

1000500578

RAP Cleanup Responsible ID: -
RAP Funding Eligibility Type: -
RAP Actual Cost: Not reported
RAP Completion Date: Not reported
RAP Payment Date: Not reported
RAP Last Order Approved: Not reported
RA Task ID: Not reported
RA Cleanup Responsible: -
RA Funding Eligibility Type: -
RA Years to Complete: Not reported
RA Actual Cost: Not reported

UST:

Facility Id: 8625262
Facility Phone: (813) 229-7772
Facility Status: CLOSED
Type Description: Retail Station
Lat/Long (dms): 27 57 7 / 82 27 38
Positioning Method: UNVR
Region: STATE
RN: 1

Owner:

Facility Id: 8625262
Owner Id: 14874
Owner Name: MOORE PROPERTIES INC
Owner Address: PO BOX 406
Owner Address 2: Not reported
Owner City,St,Zip: TAMPA, FL 33601
Owner Contact: RON MOORE
Owner Phone: (813) 875-3434

Tank Info:

Facility ID: 8625262
Tank Id: 1
Type Description: Retail Station
DEP Contractor: No
Tank Id: 1
Tank Location: UNDERGROUND
Substance: Unleaded gas
Content Description: Unleaded Gas
Vessel Indicator: TANK
Gallons: 4000
Install Date: 01-JUL-1971
Status: Removed
Status Date: 01-JUL-1998

Construction:

Construction Category: Not reported
Construction Description: Not reported

Monitoring:

Monitoring Description: Not reported

Piping:

Piping Category: Not reported

Map ID
Direction
Distance
Elevation

MAP FINDINGS

Site

Database(s)

EDR ID Number
EPA ID Number

PIONEER AUTO SERVICE CENTER INC (Continued)

1000500578

Piping Description: Not reported

Facility ID: 8625262
Tank Id: 2
Type Description: Retail Station
DEP Contractor: No
Tank Id: 2
Tank Location: UNDERGROUND
Substance: Unleaded gas
Content Description: Unleaded Gas
Vessel Indicator: TANK
Gallons: 4000
Install Date: 01-JUL-1971
Status: Removed
Status Date: 01-JUL-1998

Construction:
Construction Category: Not reported
Construction Description: Not reported

Monitoring:
Monitoring Description: Not reported

Piping:
Piping Category: Not reported
Piping Description: Not reported

Facility ID: 8625262
Tank Id: 3
Type Description: Retail Station
DEP Contractor: No
Tank Id: 3
Tank Location: UNDERGROUND
Substance: Unleaded gas
Content Description: Unleaded Gas
Vessel Indicator: TANK
Gallons: 4000
Install Date: 01-JUL-1971
Status: Removed
Status Date: 01-JUL-1998

Construction:
Construction Category: Not reported
Construction Description: Not reported

Monitoring:
Monitoring Description: Not reported

Piping:
Piping Category: Not reported
Piping Description: Not reported

Facility ID: 8625262

Map ID
Direction
Distance
Elevation

MAP FINDINGS

Site

Database(s)

EDR ID Number
EPA ID Number

PIONEER AUTO SERVICE CENTER INC (Continued)

1000500578

Tank Id: 4
Type Description: Retail Station
DEP Contractor: No
Tank Id: 4
Tank Location: UNDERGROUND
Substance: Unleaded gas
Content Description: Unleaded Gas
Vessel Indicator: TANK
Gallons: 4000
Install Date: 01-JUL-1971
Status: Removed
Status Date: 01-JUL-1998

Construction:
Construction Category: Not reported
Construction Description: Not reported

Monitoring:
Monitoring Description: Not reported

Piping:
Piping Category: Not reported
Piping Description: Not reported

Facility ID: 8625262
Tank Id: 5
Type Description: Retail Station
DEP Contractor: No
Tank Id: 5
Tank Location: UNDERGROUND
Substance: Waste oil
Content Description: Waste Oil
Vessel Indicator: TANK
Gallons: 1000
Install Date: Not reported
Status: Removed
Status Date: 01-JUL-1998

Construction:
Construction Category: Not reported
Construction Description: Not reported

Monitoring:
Monitoring Description: Not reported

Piping:
Piping Category: Not reported
Piping Description: Not reported

Map ID
Direction
Distance
Elevation

MAP FINDINGS

Site

Database(s)

EDR ID Number
EPA ID Number

AD148
WSW
1/8-1/4
0.250 mi.
1319 ft.

METHODIST PLACE
400 E HARRISON ST
TAMPA, FL 33602
Site 7 of 9 in cluster AD

AST A100350999
N/A

Relative:
Lower

AST:
Facility ID: 9812234
Facility Phone: (813) 248-8208
Facility Status: CLOSED
Type Description: Fuel user/Non-retail
DEP Contrctr Own: No
Lat/Long (dms): Not reported
Positioning Method: Not reported
Region: STATE

Actual:
14 ft.

Owner Records Not Found for this facility id:
Tank Id: 1
Gallons: Not reported
Tank Location: ABOVEGROUND
Substance: Misc. petrol-based product
Content Description: Misc Petrol-Based Product
Install Date: Not reported
Status: Removed
Status Date: Removed

Construction:
Construction Category: Not reported
Construction Description: Not reported

Monitoring:
Monitoring Description: Not reported

Piping:
Piping Category: Not reported
Piping Description: Not reported

Tank Id: 2
Gallons: Not reported
Tank Location: ABOVEGROUND
Substance: Misc. petrol-based product
Content Description: Misc Petrol-Based Product
Install Date: Not reported
Status: Removed
Status Date: Removed

Construction:
Construction Category: Not reported
Construction Description: Not reported

Monitoring:
Monitoring Description: Not reported

Piping:
Piping Category: Not reported
Piping Description: Not reported

Tank Id: 3

Map ID
Direction
Distance
Elevation

MAP FINDINGS

Site

Database(s)

EDR ID Number
EPA ID Number

METHODIST PLACE (Continued)

A100350999

Gallons: Not reported
Tank Location: ABOVEGROUND
Substance: Misc. petrol-based product
Content Description: Misc Petrol-Based Product
Install Date: Not reported
Status: Removed
Status Date: Removed

Construction:
Construction Category: Not reported
Construction Description: Not reported

Monitoring:
Monitoring Description: Not reported

Piping:
Piping Category: Not reported
Piping Description: Not reported

Tank Id: 4
Gallons: Not reported
Tank Location: ABOVEGROUND
Substance: Misc. petrol-based product
Content Description: Misc Petrol-Based Product
Install Date: Not reported
Status: Removed
Status Date: Removed

Construction:
Construction Category: Not reported
Construction Description: Not reported

Monitoring:
Monitoring Description: Not reported

Piping:
Piping Category: Not reported
Piping Description: Not reported

AD149
WSW
1/8-1/4
0.250 mi.
1319 ft.

METHODIST PLACE
400 E HARRISON ST
TAMPA, FL 33602
Site 8 of 9 in cluster AD

LUST S110505720
LAST N/A

Relative:
Lower

LUST:
Region: STATE
Facility Id: 9812234
Facility Status: CLOSED
Facility Type: C - Fuel user/Non-retail
Facility Phone: (813)248-8208
Facility Cleanup Rank: Not reported
District: Southwest District
Lat/Long (dms): 27 57 13. / 82 27 32.
Section: 13
Township: 29S

Actual:
14 ft.

Map ID
Direction
Distance
Elevation

MAP FINDINGS

Site

Database(s)

EDR ID Number
EPA ID Number

METHODIST PLACE (Continued)

S110505720

Range: 18E
Feature: Not reported
Method: Not reported
Datum: Not reported
Score: 10
Score Effective Date: 03/17/2011
Score When Ranked: Not reported
Operator: JIM WARE
Name Update: Not reported
Address Update: Not reported

Discharge Cleanup Summary:
Discharge Date: 07/22/2010
PCT Discharge Combined: Not reported
Cleanup Required: R - CLEANUP REQUIRED
Discharge Cleanup Status: PNTD - PARTIAL ELIGIBILITY - NO TASK LEVEL DATA
Disch Cleanup Status Date: 08/05/2010
Cleanup Work Status: INACTIVE
Information Source: D - DISCHARGE NOTIFICATION
Other Source Description: Not reported
Eligibility Indicator: E - ELIGIBLE
Site Manager: Not reported
Site Mgr End Date: Not reported
Tank Office: -

Petroleum Cleanup Program Eligibility:
Facility ID: 9812234
Discharge Date: 22-Jul-2010
Pct Discharge Combined With: Not reported
Cleanup Required: R - CLEANUP REQUIRED
Discharge Cleanup Status: PNTD - PARTIAL ELIGIBILITY - NO TASK LEVEL DATA
Disch Cleanup Status Date: 08/05/2010
Cleanup Work Status: INACTIVE
Information Source: D - DISCHARGE NOTIFICATION
Other Source Description: Not reported
Application Received Date: 7/28/2010
Cleanup Program: I - INNOCENT VICTIM PETROLEUM STORAGE SYSTEM RESTORATION PROGRAM
Eligibility Status: 8/5/2010
Elig Status Date: 8/5/2010
Letter Of Intent Date: Not reported
Redetermined: No
Inspection Date: 08/03/2010
Site Manager: Not reported
Site Mgr End Date: Not reported
Tank Office: -
Deductible Amount: 500
Deductible Paid To Date: 0
Co-Pay Amount: Not reported
Co-Pay Paid To Date: 0
Cap Amount: Not reported

Contaminated Media:
Discharge Date: Not reported
Pct Discharge Combined With: Not reported
Cleanup Required: Not reported
Discharge Cleanup Status: Not reported
Disch Cleanup Status Date: Not reported
Cleanup Work Status: Not reported
Information Source: Not reported

Map ID
Direction
Distance
Elevation

MAP FINDINGS

Site

Database(s)

EDR ID Number
EPA ID Number

METHODIST PLACE (Continued)

S110505720

Other Source Description:	Not reported
Elig Indicator:	Not reported
Site Manager:	Not reported
Site Mgr End Date:	Not reported
Tank Office:	Not reported
Contaminated Drinking Wells:	Not reported
Contaminated Monitoring Well:	Not reported
Contaminated Soil:	Not reported
Contaminated Surface Water:	Not reported
Contaminated Ground Water:	Not reported
Pollutant:	Not reported
Pollutant Other Description:	Not reported
Gallons Discharged:	Not reported
Task Information:	
District:	SWD
Facility ID:	9812234
Facility Status:	CLOSED
Facility Type:	C - Fuel user/Non-retail -
County:	HILLSBOROUGH
County ID:	29
Cleanup Eligibility Status:	E
Source Effective Date:	Not reported
Discharge Date:	07-22-2010
Cleanup Required:	R - CLEANUP REQUIRED
Discharge Cleanup Status:	PNTD - PARTIAL ELIGIBILITY - NO TASK LEVEL DATA
Disch Cleanup Status Date:	08-05-2010
SRC Action Type:	-
SRC Submit Date:	Not reported
SRC Review Date:	Not reported
SRC Completion Status:	-
SRC Issue Date:	Not reported
SRC Comment:	Not reported
Cleanup Work Status:	INACTIVE
Site Mgr:	Not reported
Site Mgr End Date:	Not reported
Tank Office:	-
SR Task ID:	Not reported
SR Cleanup Responsible:	-
SR Funding Eligibility Type:	-
SR Actual Cost:	Not reported
SR Completion Date:	Not reported
SR Payment Date:	Not reported
SR Oral Date:	Not reported
SR Written Date:	Not reported
SR Soil Removal:	Not reported
SR Free Product Removal:	Not reported
SR Soil Tonnage Removed:	Not reported
SR Soil Treatment:	Not reported
SR Other Treatment:	Not reported
SR Alternate Proc Received Date:	Not reported
SR Alternate Procedure Status:	Not reported
SR Alternate Procedure Status Date:	Not reported
SR Alternate Procedure Comments:	Not reported
SA Task ID:	Not reported
SA Cleanup Responsible:	-
SA Funding Eligibility Type:	-
SA Actual Cost:	Not reported

Map ID
Direction
Distance
Elevation

MAP FINDINGS

Site

Database(s)

EDR ID Number
EPA ID Number

METHODIST PLACE (Continued)

S110505720

SA Completion Date: Not reported
SA Payment Date: Not reported
RAP Task ID: Not reported
RAP Cleanup Responsible ID: -
RAP Funding Eligibility Type: -
RAP Actual Cost: Not reported
RAP Completion Date: Not reported
RAP Payment Date: Not reported
RAP Last Order Approved: Not reported
RA Task ID: Not reported
RA Cleanup Responsible: -
RA Funding Eligibility Type: -
RA Years to Complete: Not reported
RA Actual Cost: Not reported

LAST:

Facility Id: 9812234
County Id: 29
Placement: AST Only
Tank Contents: Misc Petrol-Based Product
Tank Size: Not reported

150
West
1/4-1/2
0.253 mi.
1336 ft.

PORTER PROPERTY
1201 N TAMPA ST
TAMPA, FL 33602

LUST **U004146393**
UST **N/A**

Relative:
Lower

LUST:

Actual:
15 ft.

Region: STATE
Facility Id: 9701321
Facility Status: CLOSED
Facility Type: C - Fuel user/Non-retail
Facility Phone: Not reported
Facility Cleanup Rank: 8533
District: Southwest District
Lat/Long (dms): 27 57 13. / 82 27 38.
Section: Not reported
Township: Not reported
Range: Not reported
Feature: Not reported
Method: ADDM
Datum: Not reported
Score: 6
Score Effective Date: 11/20/2008
Score When Ranked: 10
Operator: JOE PORTER
Name Update: Not reported
Address Update: Not reported

Discharge Cleanup Summary:
Discharge Date: 09/04/1997
PCT Discharge Combined: Not reported
Cleanup Required: R - CLEANUP REQUIRED
Discharge Cleanup Status: ENTD - ELIGIBLE - NO TASK LEVEL DATA
Disch Cleanup Status Date: 01/26/1998
Cleanup Work Status: INACTIVE
Information Source: D - DISCHARGE NOTIFICATION

Map ID
Direction
Distance
Elevation

MAP FINDINGS

Site

Database(s)

EDR ID Number
EPA ID Number

PORTER PROPERTY (Continued)

U004146393

Other Source Description: Not reported
Eligibility Indicator: E - ELIGIBLE
Site Manager: MCKELVEY_M
Site Mgr End Date: 03/11/1999
Tank Office: PCLP29 - HILLSBOROUGH ENVIRONMENTAL PROTECTION COMMISSION

Petroleum Cleanup Program Eligibility:
Facility ID: 9701321
Discharge Date: 04-Sep-1997
Pct Discharge Combined With: Not reported
Cleanup Required: R - CLEANUP REQUIRED
Discharge Cleanup Status: ENTD - ELIGIBLE - NO TASK LEVEL DATA
Disch Cleanup Status Date: 01/26/1998
Cleanup Work Status: INACTIVE
Information Source: D - DISCHARGE NOTIFICATION
Other Source Description: Not reported
Application Received Date: 12/9/1997
Cleanup Program: C - PETROLEUM CLEANUP PARTICIPATION PROGRAM
Eligibility Status: 1/22/1998
Elig Status Date: 1/22/1998
Letter Of Intent Date: Not reported
Redetermined: No
Inspection Date: 09/04/1997
Site Manager: MCKELVEY_M
Site Mgr End Date: 03/11/1999
Tank Office: PCLP29 - HILLSBOROUGH ENVIRONMENTAL PROTECTION COMMISSION
Deductible Amount: Not reported
Deductible Paid To Date: 0
Co-Pay Amount: 25
Co-Pay Paid To Date: 0
Cap Amount: 400000

Contaminated Media:
Discharge Date: 09/04/1997
Pct Discharge Combined With: Not reported
Cleanup Required: R - CLEANUP REQUIRED
Discharge Cleanup Status: ENTD - ELIGIBLE - NO TASK LEVEL DATA
Disch Cleanup Status Date: 01/26/1998
Cleanup Work Status: INACTIVE
Information Source: D - DISCHARGE NOTIFICATION
Other Source Description: Not reported
Elig Indicator: E - ELIGIBLE
Site Manager: MCKELVEY_M
Site Mgr End Date: 03/11/1999
Tank Office: PCLP29 - HILLSBOROUGH ENVIRONM
Contaminated Drinking Wells: Not reported
Contaminated Monitoring Well: Yes
Contaminated Soil: Yes
Contaminated Surface Water: Not reported
Contaminated Ground Water: Not reported
Pollutant: D - VEHICULAR DIESEL
Pollutant Other Description: Not reported
Gallons Discharged: Not reported
Discharge Date: 09/04/1997
Pct Discharge Combined With: Not reported
Cleanup Required: R - CLEANUP REQUIRED
Discharge Cleanup Status: ENTD - ELIGIBLE - NO TASK LEVEL DATA
Disch Cleanup Status Date: 01/26/1998

Map ID
Direction
Distance
Elevation

MAP FINDINGS

Site

Database(s)

EDR ID Number
EPA ID Number

PORTER PROPERTY (Continued)

U004146393

Cleanup Work Status:	INACTIVE
Information Source:	D - DISCHARGE NOTIFICATION
Other Source Description:	Not reported
Elig Indicator:	E - ELIGIBLE
Site Manager:	MCKELVEY_M
Site Mgr End Date:	03/11/1999
Tank Office:	PCLP29 - HILLSBOROUGH ENVIRONM
Contaminated Drinking Wells:	Not reported
Contaminated Monitoring Well:	Yes
Contaminated Soil:	Yes
Contaminated Surface Water:	Not reported
Contaminated Ground Water:	Not reported
Pollutant:	P - GENERIC GASOLINE
Pollutant Other Description:	Not reported
Gallons Discharged:	Not reported
Task Information:	
District:	SWD
Facility ID:	9701321
Facility Status:	CLOSED
Facility Type:	C - Fuel user/Non-retail -
County:	HILLSBOROUGH
County ID:	29
Cleanup Eligibility Status:	E
Source Effective Date:	Not reported
Discharge Date:	09-04-1997
Cleanup Required:	R - CLEANUP REQUIRED
Discharge Cleanup Status:	ENTD - ELIGIBLE - NO TASK LEVEL DATA
Disch Cleanup Status Date:	01-26-1998
SRC Action Type:	-
SRC Submit Date:	Not reported
SRC Review Date:	Not reported
SRC Completion Status:	-
SRC Issue Date:	Not reported
SRC Comment:	Not reported
Cleanup Work Status:	INACTIVE
Site Mgr:	MCKELVEY_M
Site Mgr End Date:	03-11-1999
Tank Office:	PCLP29 - Hillsborough County
SR Task ID:	Not reported
SR Cleanup Responsible:	-
SR Funding Eligibility Type:	-
SR Actual Cost:	Not reported
SR Completion Date:	Not reported
SR Payment Date:	Not reported
SR Oral Date:	Not reported
SR Written Date:	Not reported
SR Soil Removal:	Not reported
SR Free Product Removal:	Not reported
SR Soil Tonnage Removed:	Not reported
SR Soil Treatment:	Not reported
SR Other Treatment:	Not reported
SR Alternate Proc Received Date:	Not reported
SR Alternate Procedure Status:	Not reported
SR Alternate Procedure Status Date:	Not reported
SR Alternate Procedure Comments:	Not reported
SA Task ID:	Not reported
SA Cleanup Responsible:	-

Map ID
Direction
Distance
Elevation

MAP FINDINGS

Site

Database(s)

EDR ID Number
EPA ID Number

PORTER PROPERTY (Continued)

U004146393

SA Funding Eligibility Type: -
SA Actual Cost: Not reported
SA Completion Date: Not reported
SA Payment Date: Not reported
RAP Task ID: Not reported
RAP Cleanup Responsible ID: -
RAP Funding Eligibility Type: -
RAP Actual Cost: Not reported
RAP Completion Date: Not reported
RAP Payment Date: Not reported
RAP Last Order Approved: Not reported
RA Task ID: Not reported
RA Cleanup Responsible: -
RA Funding Eligibility Type: -
RA Years to Complete: Not reported
RA Actual Cost: Not reported

UST:

Facility Id: 9701321
Facility Phone: Not reported
Facility Status: CLOSED
Type Description: Fuel user/Non-retail
Lat/Long (dms): 27 57 13.122 / 82 27 39.0379999
Positioning Method: ADDM
Region: STATE
RN: 1

Owner Records Not Found for this facility id:

AD151
WSW
1/4-1/2
0.255 mi.
1347 ft.

TELANDER'S STATION
1112 N FLORIDA AVE
TAMPA, FL 33602
Site 9 of 9 in cluster AD

LUST U001356103
UST N/A

Relative:
Lower

LUST:

Region: STATE
Facility Id: 9045730
Facility Status: CLOSED
Facility Type: A - Retail Station
Facility Phone: (813)622-7499
Facility Cleanup Rank: 8533
District: Southwest District
Lat/Long (dms): 27 57 15. / 82 27 34.
Section: Not reported
Township: Not reported
Range: Not reported
Feature: Not reported
Method: ADDM
Datum: 0
Score: 6
Score Effective Date: 12/18/2008
Score When Ranked: 10
Operator: AUTOBOND IMPORTS
Name Update: Not reported
Address Update: Not reported

Actual:
14 ft.

Petroleum Cleanup PCT Facility Score:

Map ID
Direction
Distance
Elevation

MAP FINDINGS

Site

Database(s)

EDR ID Number
EPA ID Number

TELANDER'S STATION (Continued)

U001356103

Facility Cleanup Status: APPL - APPLICATION
Contact: DON TELANDER
Contact Company: TELANDER WANDA E
Contact Address: 1101 RAVENWOOD DR
Contact City/State/Zip: VALRICO, FL 33594
Phone: (813)685-2906
Bad Address Ind: N
State: FL
Zip: 33602, 3343
Score: 6
Score Effective Date: 2008-12-18 00:00:00
Related Party ID: 21714
Primary RP Role: ACCOUNT OWNER
RP Begin Date: 01/25/1990
RP Zip: 2946
RP Extension: Not reported

Discharge Cleanup Summary:

Discharge Date: 01/08/1990
PCT Discharge Combined: Not reported
Cleanup Required: R - CLEANUP REQUIRED
Discharge Cleanup Status: ENTD - ELIGIBLE - NO TASK LEVEL DATA
Disch Cleanup Status Date: 10/21/1994
Cleanup Work Status: INACTIVE
Information Source: D - DISCHARGE NOTIFICATION
Other Source Description: Not reported
Eligibility Indicator: E - ELIGIBLE
Site Manager: MCKELVEY_M
Site Mgr End Date: 03/11/1999
Tank Office: PCLP29 - HILLSBOROUGH ENVIRONMENTAL PROTECTION COMMISSION

Petroleum Cleanup Program Eligibility:

Facility ID: 9045730
Discharge Date: 08-Jan-1990
Pct Discharge Combined With: Not reported
Cleanup Required: R - CLEANUP REQUIRED
Discharge Cleanup Status: ENTD - ELIGIBLE - NO TASK LEVEL DATA
Disch Cleanup Status Date: 10/21/1994
Cleanup Work Status: INACTIVE
Information Source: D - DISCHARGE NOTIFICATION
Other Source Description: Not reported
Application Received Date: 8/30/1994
Cleanup Program: A - ABANDONED TANK RESTORATION PROGRAM
Eligibility Status: 10/21/1994
Elig Status Date: 10/21/1994
Letter Of Intent Date: Not reported
Redetermined: No
Inspection Date: 01/08/1990
Site Manager: MCKELVEY_M
Site Mgr End Date: 03/11/1999
Tank Office: PCLP29 - HILLSBOROUGH ENVIRONMENTAL PROTECTION COMMISSION
Deductible Amount: 500
Deductible Paid To Date: 0
Co-Pay Amount: 0
Co-Pay Paid To Date: 0
Cap Amount: Not reported

Map ID
Direction
Distance
Elevation

MAP FINDINGS

Site

Database(s)

EDR ID Number
EPA ID Number

TELANDER'S STATION (Continued)

U001356103

Contaminated Media:
Discharge Date: 01/08/1990
Pct Discharge Combined With: Not reported
Cleanup Required: R - CLEANUP REQUIRED
Discharge Cleanup Status: ENTD - ELIGIBLE - NO TASK LEVEL DATA
Disch Cleanup Status Date: 10/21/1994
Cleanup Work Status: INACTIVE
Information Source: D - DISCHARGE NOTIFICATION
Other Source Description: Not reported
Elig Indicator: E - ELIGIBLE
Site Manager: MCKELVEY_M
Site Mgr End Date: 03/11/1999
Tank Office: PCLP29 - HILLSBOROUGH ENVIRONM
Contaminated Drinking Wells: 0
Contaminated Monitoring Well: Yes
Contaminated Soil: No
Contaminated Surface Water: No
Contaminated Ground Water: No
Pollutant: P - GENERIC GASOLINE
Pollutant Other Description: Not reported
Gallons Discharged: Not reported

Task Information:
District: SWD
Facility ID: 9045730
Facility Status: CLOSED
Facility Type: A - Retail Station -
County: HILLSBOROUGH
County ID: 29
Cleanup Eligibility Status: E
Source Effective Date: Not reported
Discharge Date: 01-08-1990
Cleanup Required: R - CLEANUP REQUIRED
Discharge Cleanup Status: ENTD - ELIGIBLE - NO TASK LEVEL DATA
Disch Cleanup Status Date: 10-21-1994
SRC Action Type: -
SRC Submit Date: Not reported
SRC Review Date: Not reported
SRC Completion Status: -
SRC Issue Date: Not reported
SRC Comment: Not reported
Cleanup Work Status: INACTIVE
Site Mgr: MCKELVEY_M
Site Mgr End Date: 03-11-1999
Tank Office: PCLP29 - Hillsborough County
SR Task ID: Not reported
SR Cleanup Responsible: -
SR Funding Eligibility Type: -
SR Actual Cost: Not reported
SR Completion Date: Not reported
SR Payment Date: Not reported
SR Oral Date: Not reported
SR Written Date: Not reported
SR Soil Removal: Not reported
SR Free Product Removal: Not reported
SR Soil Tonnage Removed: Not reported
SR Soil Treatment: Not reported

Map ID
Direction
Distance
Elevation

MAP FINDINGS

Site

Database(s)

EDR ID Number
EPA ID Number

TELANDER'S STATION (Continued)

U001356103

SR Other Treatment: Not reported
SR Alternate Proc Received Date: Not reported
SR Alternate Procedure Status: Not reported
SR Alternate Procedure Status Date: Not reported
SR Alternate Procedure Comments: Not reported
SA Task ID: 45726
SA Cleanup Responsible: -
SA Funding Eligibility Type: -
SA Actual Cost: Not reported
SA Completion Date: Not reported
SA Payment Date: Not reported
RAP Task ID: 45727
RAP Cleanup Responsible ID: ST - STATE
RAP Funding Eligibility Type: -
RAP Actual Cost: Not reported
RAP Completion Date: Not reported
RAP Payment Date: Not reported
RAP Last Order Approved: Not reported
RA Task ID: 45728
RA Cleanup Responsible: ST - STATE
RA Funding Eligibility Type: -
RA Years to Complete: Not reported
RA Actual Cost: Not reported

UST:

Facility Id: 9045730
Facility Phone: (813) 622-7499
Facility Status: CLOSED
Type Description: Retail Station
Lat/Long (dms): 27 57 14.1226 / 82 27 34.2130000
Positioning Method: ADDM
Region: STATE
RN: 1

Owner:

Facility Id: 9045730
Owner Id: 21714
Owner Name: TELANDER WANDA E
Owner Address: 1101 RAVENWOOD DR
Owner Address 2: Not reported
Owner City,St,Zip: VALRICO, FL 33594
Owner Contact: DON TELANDER
Owner Phone: (813) 685-2906

Tank Info:

Facility ID: 9045730
Tank Id: 1
Type Description: Retail Station
DEP Contractor: No
Tank Id: 1
Tank Location: UNDERGROUND
Substance: Leaded gas
Content Description: Leaded Gas
Vessel Indicator: TANK
Gallons: 4000
Install Date: 01-JUL-1964
Status: Removed

Map ID
Direction
Distance
Elevation

MAP FINDINGS

Site

Database(s)

EDR ID Number
EPA ID Number

TELANDER'S STATION (Continued)

U001356103

Status Date: 31-DEC-1989

Construction:
Construction Category: Not reported
Construction Description: Not reported

Monitoring:
Monitoring Description: Not reported

Piping:
Piping Category: Not reported
Piping Description: Not reported

Facility ID: 8842270
Tank Id: 1
Type Description: Retail Station
DEP Contractor: No
Tank Id: 1
Tank Location: UNDERGROUND
Substance: Unleaded gas
Content Description: Unleaded Gas
Vessel Indicator: TANK
Gallons: 4000
Install Date: 01-JUL-1965
Status: Removed
Status Date: Not reported

Construction:
Construction Category: Not reported
Construction Description: Not reported

Monitoring:
Monitoring Description: Not reported

Piping:
Piping Category: Not reported
Piping Description: Not reported

Facility ID: 8842270
Tank Id: 2
Type Description: Retail Station
DEP Contractor: No
Tank Id: 2
Tank Location: UNDERGROUND
Substance: Unleaded gas
Content Description: Unleaded Gas
Vessel Indicator: TANK
Gallons: 4000
Install Date: 01-JUL-1964
Status: Removed
Status Date: Not reported

Construction:
Construction Category: Not reported
Construction Description: Not reported

Map ID
Direction
Distance
Elevation

MAP FINDINGS

Site

Database(s)

EDR ID Number
EPA ID Number

TELANDER'S STATION (Continued)

U001356103

Monitoring:

Monitoring Description: Not reported

Piping:

Piping Category: Not reported

Piping Description: Not reported

Facility ID: 9045730
Tank Id: 2
Type Description: Retail Station
DEP Contractor: No
Tank Id: 2
Tank Location: UNDERGROUND
Substance: Leaded gas
Content Description: Leaded Gas
Vessel Indicator: TANK
Gallons: 4000
Install Date: 01-JUL-1964
Status: Removed
Status Date: 31-DEC-1989

Construction:

Construction Category: Not reported

Construction Description: Not reported

Monitoring:

Monitoring Description: Not reported

Piping:

Piping Category: Not reported

Piping Description: Not reported

Facility ID: 9045730
Tank Id: 3
Type Description: Retail Station
DEP Contractor: No
Tank Id: 3
Tank Location: UNDERGROUND
Substance: Leaded gas
Content Description: Leaded Gas
Vessel Indicator: TANK
Gallons: 4000
Install Date: 01-JUL-1964
Status: Removed
Status Date: 31-DEC-1989

Construction:

Construction Category: Not reported

Construction Description: Not reported

Monitoring:

Monitoring Description: Not reported

Map ID
Direction
Distance
Elevation

MAP FINDINGS

Site

Database(s)

EDR ID Number
EPA ID Number

TELANDER'S STATION (Continued)

U001356103

Piping:

Piping Category: Not reported
Piping Description: Not reported

Facility ID: 8842270
Tank Id: 3
Type Description: Retail Station
DEP Contractor: No
Tank Id: 3
Tank Location: UNDERGROUND
Substance: Unleaded gas
Content Description: Unleaded Gas
Vessel Indicator: TANK
Gallons: 4000
Install Date: 01-JUL-1964
Status: Removed
Status Date: Not reported

Construction:

Construction Category: Not reported
Construction Description: Not reported

Monitoring:

Monitoring Description: Not reported

Piping:

Piping Category: Not reported
Piping Description: Not reported

Facility ID: 9045730
Tank Id: 4
Type Description: Retail Station
DEP Contractor: No
Tank Id: 4
Tank Location: UNDERGROUND
Substance: Leaded gas
Content Description: Leaded Gas
Vessel Indicator: TANK
Gallons: 4000
Install Date: 01-JUL-1964
Status: Removed
Status Date: 31-DEC-1989

Construction:

Construction Category: Not reported
Construction Description: Not reported

Monitoring:

Monitoring Description: Not reported

Piping:

Piping Category: Not reported
Piping Description: Not reported

Map ID
Direction
Distance
Elevation

MAP FINDINGS

Site

Database(s)

EDR ID Number
EPA ID Number

TELANDER'S STATION (Continued)

U001356103

Facility ID: 9045730
Tank Id: 5
Type Description: Retail Station
DEP Contractor: No
Tank Id: 5
Tank Location: UNDERGROUND
Substance: Waste oil
Content Description: Waste Oil
Vessel Indicator: TANK
Gallons: 550
Install Date: 01-JUL-1964
Status: Removed
Status Date: 31-DEC-1989

Construction:
Construction Category: Not reported
Construction Description: Not reported

Monitoring:
Monitoring Description: Not reported

Piping:
Piping Category: Not reported
Piping Description: Not reported

Facility ID: 9045730
Tank Id: 6
Type Description: Retail Station
DEP Contractor: No
Tank Id: 6
Tank Location: UNDERGROUND
Substance: Waste oil
Content Description: Waste Oil
Vessel Indicator: TANK
Gallons: 550
Install Date: 01-JUL-1964
Status: Removed
Status Date: 31-DEC-1989

Construction:
Construction Category: Not reported
Construction Description: Not reported

Monitoring:
Monitoring Description: Not reported

Piping:
Piping Category: Not reported
Piping Description: Not reported

Facility ID: 9045730
Tank Id: 7
Type Description: Retail Station
DEP Contractor: No

Map ID
Direction
Distance
Elevation

MAP FINDINGS

Site

Database(s)

EDR ID Number
EPA ID Number

TELANDER'S STATION (Continued)

U001356103

Tank Id: 7
Tank Location: UNDERGROUND
Substance: Waste oil
Content Description: Waste Oil
Vessel Indicator: TANK
Gallons: 550
Install Date: 01-JUL-1964
Status: Removed
Status Date: 31-DEC-1989

Construction:
Construction Category: Not reported
Construction Description: Not reported

Monitoring:
Monitoring Description: Not reported

Piping:
Piping Category: Not reported
Piping Description: Not reported

Tank Info:
Facility ID: 9045730
Tank Id: 1
Type Description: Retail Station
DEP Contractor: No
Tank Id: 1
Tank Location: UNDERGROUND
Substance: Leaded gas
Content Description: Leaded Gas
Vessel Indicator: TANK
Gallons: 4000
Install Date: 01-JUL-1964
Status: Removed
Status Date: 31-DEC-1989

Construction:
Construction Category: Not reported
Construction Description: Not reported

Monitoring:
Monitoring Description: Not reported

Piping:
Piping Category: Not reported
Piping Description: Not reported

Facility ID: 8842270
Tank Id: 1
Type Description: Retail Station
DEP Contractor: No
Tank Id: 1
Tank Location: UNDERGROUND

Map ID
Direction
Distance
Elevation

MAP FINDINGS

Site

Database(s)

EDR ID Number
EPA ID Number

TELANDER'S STATION (Continued)

U001356103

Substance: Unleaded gas
Content Description: Unleaded Gas
Vessel Indicator: TANK
Gallons: 4000
Install Date: 01-JUL-1965
Status: Removed
Status Date: Not reported

Construction:
Construction Category: Not reported
Construction Description: Not reported

Monitoring:
Monitoring Description: Not reported

Piping:
Piping Category: Not reported
Piping Description: Not reported

Facility ID: 8842270
Tank Id: 2
Type Description: Retail Station
DEP Contractor: No
Tank Id: 2
Tank Location: UNDERGROUND
Substance: Unleaded gas
Content Description: Unleaded Gas
Vessel Indicator: TANK
Gallons: 4000
Install Date: 01-JUL-1964
Status: Removed
Status Date: Not reported

Construction:
Construction Category: Not reported
Construction Description: Not reported

Monitoring:
Monitoring Description: Not reported

Piping:
Piping Category: Not reported
Piping Description: Not reported

Facility ID: 9045730
Tank Id: 2
Type Description: Retail Station
DEP Contractor: No
Tank Id: 2
Tank Location: UNDERGROUND
Substance: Leaded gas
Content Description: Leaded Gas
Vessel Indicator: TANK
Gallons: 4000

Map ID
Direction
Distance
Elevation

MAP FINDINGS

Site

Database(s)

EDR ID Number
EPA ID Number

TELANDER'S STATION (Continued)

U001356103

Install Date: 01-JUL-1964
Status: Removed
Status Date: 31-DEC-1989

Construction:
Construction Category: Not reported
Construction Description: Not reported

Monitoring:
Monitoring Description: Not reported

Piping:
Piping Category: Not reported
Piping Description: Not reported

Facility ID: 9045730
Tank Id: 3
Type Description: Retail Station
DEP Contractor: No
Tank Id: 3
Tank Location: UNDERGROUND
Substance: Leaded gas
Content Description: Leaded Gas
Vessel Indicator: TANK
Gallons: 4000
Install Date: 01-JUL-1964
Status: Removed
Status Date: 31-DEC-1989

Construction:
Construction Category: Not reported
Construction Description: Not reported

Monitoring:
Monitoring Description: Not reported

Piping:
Piping Category: Not reported
Piping Description: Not reported

Facility ID: 8842270
Tank Id: 3
Type Description: Retail Station
DEP Contractor: No
Tank Id: 3
Tank Location: UNDERGROUND
Substance: Unleaded gas
Content Description: Unleaded Gas
Vessel Indicator: TANK
Gallons: 4000
Install Date: 01-JUL-1964
Status: Removed
Status Date: Not reported

Map ID
Direction
Distance
Elevation

MAP FINDINGS

Site

Database(s)

EDR ID Number
EPA ID Number

TELANDER'S STATION (Continued)

U001356103

Construction:
Construction Category: Not reported
Construction Description: Not reported

Monitoring:
Monitoring Description: Not reported

Piping:
Piping Category: Not reported
Piping Description: Not reported

Facility ID: 9045730
Tank Id: 4
Type Description: Retail Station
DEP Contractor: No
Tank Id: 4
Tank Location: UNDERGROUND
Substance: Leaded gas
Content Description: Leaded Gas
Vessel Indicator: TANK
Gallons: 4000
Install Date: 01-JUL-1964
Status: Removed
Status Date: 31-DEC-1989

Construction:
Construction Category: Not reported
Construction Description: Not reported

Monitoring:
Monitoring Description: Not reported

Piping:
Piping Category: Not reported
Piping Description: Not reported

Facility ID: 9045730
Tank Id: 5
Type Description: Retail Station
DEP Contractor: No
Tank Id: 5
Tank Location: UNDERGROUND
Substance: Waste oil
Content Description: Waste Oil
Vessel Indicator: TANK
Gallons: 550
Install Date: 01-JUL-1964
Status: Removed
Status Date: 31-DEC-1989

Construction:
Construction Category: Not reported
Construction Description: Not reported

Map ID
Direction
Distance
Elevation

MAP FINDINGS

Site

Database(s)

EDR ID Number
EPA ID Number

TELANDER'S STATION (Continued)

U001356103

Monitoring:

Monitoring Description: Not reported

Piping:

Piping Category: Not reported

Piping Description: Not reported

Facility ID: 9045730
Tank Id: 6
Type Description: Retail Station
DEP Contractor: No
Tank Id: 6
Tank Location: UNDERGROUND
Substance: Waste oil
Content Description: Waste Oil
Vessel Indicator: TANK
Gallons: 550
Install Date: 01-JUL-1964
Status: Removed
Status Date: 31-DEC-1989

Construction:

Construction Category: Not reported

Construction Description: Not reported

Monitoring:

Monitoring Description: Not reported

Piping:

Piping Category: Not reported

Piping Description: Not reported

Facility ID: 9045730
Tank Id: 7
Type Description: Retail Station
DEP Contractor: No
Tank Id: 7
Tank Location: UNDERGROUND
Substance: Waste oil
Content Description: Waste Oil
Vessel Indicator: TANK
Gallons: 550
Install Date: 01-JUL-1964
Status: Removed
Status Date: 31-DEC-1989

Construction:

Construction Category: Not reported

Construction Description: Not reported

Monitoring:

Monitoring Description: Not reported

Map ID
Direction
Distance
Elevation

MAP FINDINGS

Site

Database(s)

EDR ID Number
EPA ID Number

TELANDER'S STATION (Continued)

U001356103

Piping:
Piping Category: Not reported
Piping Description: Not reported

AF152
SW
1/4-1/2
0.257 mi.
1355 ft.

FLORIDAN HOTEL
905 N FLORIDA AVE
TAMPA, FL 33602
Site 5 of 5 in cluster AF

LUST U004179353
UST N/A

Relative:
Lower

LUST:
Region: STATE
Facility Id: 9600323
Facility Status: CLOSED
Facility Type: A - Retail Station
Facility Phone: (813)968-2737
Facility Cleanup Rank: 8533
District: Southwest District
Lat/Long (dms): 27 57 7.5 / 82 27 29.
Section: Not reported
Township: Not reported
Range: Not reported
Feature: Not reported
Method: UNVR
Datum: Not reported
Score: 10
Score Effective Date: 01/25/2011
Score When Ranked: 10
Operator: A OGAWA
Name Update: Not reported
Address Update: 02/17/2011

Actual:
11 ft.

Discharge Cleanup Summary:
Discharge Date: 10/20/1995
PCT Discharge Combined: Not reported
Cleanup Required: R - CLEANUP REQUIRED
Discharge Cleanup Status: SA - SA ONGOING
Disch Cleanup Status Date: 02/13/2012
Cleanup Work Status: ACTIVE
Information Source: D - DISCHARGE NOTIFICATION
Other Source Description: Not reported
Eligibility Indicator: E - ELIGIBLE
Site Manager: VARGA_MK
Site Mgr End Date: Not reported
Tank Office: PCTM5 - PETROLEUM CLEANUP TEAM 5

Petroleum Cleanup Program Eligibility:
Facility ID: 9600323
Discharge Date: 20-Oct-1995
Pct Discharge Combined With: Not reported
Cleanup Required: R - CLEANUP REQUIRED
Discharge Cleanup Status: SA - SA ONGOING
Disch Cleanup Status Date: 02/13/2012
Cleanup Work Status: ACTIVE
Information Source: D - DISCHARGE NOTIFICATION
Other Source Description: Not reported

Map ID
Direction
Distance
Elevation

MAP FINDINGS

Site

Database(s)

EDR ID Number
EPA ID Number

FLORIDAN HOTEL (Continued)

U004179353

Application Received Date: 2/26/1996
Cleanup Program: A - ABANDONED TANK RESTORATION PROGRAM
Eligibility Status: 2/29/1996
Elig Status Date: 2/29/1996
Letter Of Intent Date: Not reported
Redetermined: No
Inspection Date: 12/13/1995
Site Manager: VARGA_MK
Site Mgr End Date: Not reported
Tank Office: PCTM5 - PETROLEUM CLEANUP TEAM 5
Deductible Amount: 500
Deductible Paid To Date: 0
Co-Pay Amount: 0
Co-Pay Paid To Date: 0
Cap Amount: Not reported

Contaminated Media:

Discharge Date: 10/20/1995
Pct Discharge Combined With: Not reported
Cleanup Required: R - CLEANUP REQUIRED
Discharge Cleanup Status: SA - SA ONGOING
Disch Cleanup Status Date: 02/13/2012
Cleanup Work Status: ACTIVE
Information Source: D - DISCHARGE NOTIFICATION
Other Source Description: Not reported
Elig Indicator: E - ELIGIBLE
Site Manager: VARGA_MK
Site Mgr End Date: Not reported
Tank Office: PCTM5 - PETROLEUM CLEANUP TEAM
Contaminated Drinking Wells: 0
Contaminated Monitoring Well: Yes
Contaminated Soil: Yes
Contaminated Surface Water: No
Contaminated Ground Water: Yes
Pollutant: A - LEADED GAS
Pollutant Other Description: Not reported
Gallons Discharged: Not reported
Discharge Date: 10/20/1995
Pct Discharge Combined With: Not reported
Cleanup Required: R - CLEANUP REQUIRED
Discharge Cleanup Status: SA - SA ONGOING
Disch Cleanup Status Date: 02/13/2012
Cleanup Work Status: ACTIVE
Information Source: D - DISCHARGE NOTIFICATION
Other Source Description: Not reported
Elig Indicator: E - ELIGIBLE
Site Manager: VARGA_MK
Site Mgr End Date: Not reported
Tank Office: PCTM5 - PETROLEUM CLEANUP TEAM
Contaminated Drinking Wells: 0
Contaminated Monitoring Well: Yes
Contaminated Soil: Yes
Contaminated Surface Water: No
Contaminated Ground Water: Yes
Pollutant: B - UNLEADED GAS
Pollutant Other Description: Not reported
Gallons Discharged: Not reported
Discharge Date: 10/20/1995

Map ID
Direction
Distance
Elevation

MAP FINDINGS

Site

Database(s)

EDR ID Number
EPA ID Number

FLORIDAN HOTEL (Continued)

U004179353

Pct Discharge Combined With: Not reported
Cleanup Required: R - CLEANUP REQUIRED
Discharge Cleanup Status: SA - SA ONGOING
Disch Cleanup Status Date: 02/13/2012
Cleanup Work Status: ACTIVE
Information Source: D - DISCHARGE NOTIFICATION
Other Source Description: Not reported
Elig Indicator: E - ELIGIBLE
Site Manager: VARGA_MK
Site Mgr End Date: Not reported
Tank Office: PCTM5 - PETROLEUM CLEANUP TEAM
Contaminated Drinking Wells: 0
Contaminated Monitoring Well: Yes
Contaminated Soil: Yes
Contaminated Surface Water: No
Contaminated Ground Water: Yes
Pollutant: K - KEROSENE
Pollutant Other Description: Not reported
Gallons Discharged: Not reported

Task Information:
District: SWD
Facility ID: 9600323
Facility Status: CLOSED
Facility Type: A - Retail Station -
County: HILLSBOROUGH
County ID: 29
Cleanup Eligibility Status: E
Source Effective Date: Not reported
Discharge Date: 10-20-1995
Cleanup Required: R - CLEANUP REQUIRED
Discharge Cleanup Status: SA - SA ONGOING
Disch Cleanup Status Date: 02-13-2012
SRC Action Type: -
SRC Submit Date: Not reported
SRC Review Date: Not reported
SRC Completion Status: -
SRC Issue Date: Not reported
SRC Comment: Not reported
Cleanup Work Status: ACTIVE
Site Mgr: VARGA_MK
Site Mgr End Date: Not reported
Tank Office: PCTM5 - Team 5
SR Task ID: Not reported
SR Cleanup Responsible: -
SR Funding Eligibility Type: -
SR Actual Cost: Not reported
SR Completion Date: Not reported
SR Payment Date: Not reported
SR Oral Date: Not reported
SR Written Date: Not reported
SR Soil Removal: Not reported
SR Free Product Removal: Not reported
SR Soil Tonnage Removed: Not reported
SR Soil Treatment: Not reported
SR Other Treatment: Not reported
SR Alternate Proc Received Date: Not reported
SR Alternate Procedure Status: Not reported

Map ID
Direction
Distance
Elevation

MAP FINDINGS

Site

Database(s)

EDR ID Number
EPA ID Number

FLORIDAN HOTEL (Continued)

U004179353

SR Alternate Procedure Status Date: Not reported
SR Alternate Procedure Comments: Not reported
SA Task ID: 45579
SA Cleanup Responsible: -
SA Funding Eligibility Type: -
SA Actual Cost: Not reported
SA Completion Date: 03-27-1996
SA Payment Date: Not reported
RAP Task ID: 45580
RAP Cleanup Responsible ID: ST - STATE
RAP Funding Eligibility Type: -
RAP Actual Cost: Not reported
RAP Completion Date: Not reported
RAP Payment Date: Not reported
RAP Last Order Approved: Not reported
RA Task ID: 45581
RA Cleanup Responsible: ST - STATE
RA Funding Eligibility Type: -
RA Years to Complete: Not reported
RA Actual Cost: Not reported

UST:

Facility Id: 9600323
Facility Phone: (813) 968-2737
Facility Status: CLOSED
Type Description: Retail Station
Lat/Long (dms): 27 57 8 / 82 27 20
Positioning Method: UNVR
Region: STATE
RN: 1

Owner Records Not Found for this facility id:

Tank Info:

Facility ID: 9600323
Tank Id: 1
Type Description: Retail Station
DEP Contractor: No
Tank Id: 1
Tank Location: UNDERGROUND
Substance: Leaded gas
Content Description: Leaded Gas
Vessel Indicator: TANK
Gallons: 1000
Install Date: Not reported
Status: Removed
Status Date: 01-OCT-1995

Construction:

Construction Category: Not reported
Construction Description: Not reported

Monitoring:

Monitoring Description: Not reported

Piping:

Piping Category: Not reported

Map ID
Direction
Distance
Elevation

MAP FINDINGS

Site

Database(s)

EDR ID Number
EPA ID Number

FLORIDAN HOTEL (Continued)

U004179353

Piping Description: Not reported

Facility ID: 9600323
Tank Id: 2
Type Description: Retail Station
DEP Contractor: No
Tank Id: 2
Tank Location: UNDERGROUND
Substance: Leaded gas
Content Description: Leaded Gas
Vessel Indicator: TANK
Gallons: 1000
Install Date: Not reported
Status: Removed
Status Date: 01-OCT-1995

Construction:
Construction Category: Not reported
Construction Description: Not reported

Monitoring:
Monitoring Description: Not reported

Piping:
Piping Category: Not reported
Piping Description: Not reported

Facility ID: 9600323
Tank Id: 3
Type Description: Retail Station
DEP Contractor: No
Tank Id: 3
Tank Location: UNDERGROUND
Substance: Unleaded gas
Content Description: Unleaded Gas
Vessel Indicator: TANK
Gallons: 1000
Install Date: Not reported
Status: Removed
Status Date: 01-OCT-1995

Construction:
Construction Category: Not reported
Construction Description: Not reported

Monitoring:
Monitoring Description: Not reported

Piping:
Piping Category: Not reported
Piping Description: Not reported

Facility ID: 9600323

Map ID
Direction
Distance
Elevation

MAP FINDINGS

Site

Database(s)

EDR ID Number
EPA ID Number

FLORIDAN HOTEL (Continued)

U004179353

Tank Id: 4
Type Description: Retail Station
DEP Contractor: No
Tank Id: 4
Tank Location: UNDERGROUND
Substance: Unleaded gas
Content Description: Unleaded Gas
Vessel Indicator: TANK
Gallons: 1000
Install Date: Not reported
Status: Removed
Status Date: 01-OCT-1995

Construction:
Construction Category: Not reported
Construction Description: Not reported

Monitoring:
Monitoring Description: Not reported

Piping:
Piping Category: Not reported
Piping Description: Not reported

153
NNE
1/4-1/2
0.270 mi.
1426 ft.

KWIK STOP
934 E HENDERSON AVE
TAMPA, FL 33605

LUST **U001354739**
UST **N/A**
FINANCIAL ASSURANCE

Relative:
Higher

LUST:
Region: STATE
Facility Id: 8625526
Facility Status: CLOSED
Facility Type: A - Retail Station
Facility Phone: (813)301-0298
Facility Cleanup Rank: 8533
District: Southwest District
Lat/Long (dms): 27 57 36. / 82 27 0.7
Section: 018
Township: 29S
Range: 19E
Feature: Not reported
Method: AGPS
Datum: 0
Score: 10
Score Effective Date: 11/04/1997
Score When Ranked: 10
Operator: Not reported
Name Update: 12/06/2002
Address Update: 11/13/1997

Actual:
26 ft.

Petroleum Cleanup PCT Facility Score:
Facility Cleanup Status: APPL - APPLICATION
Contact: FRANCIS ABDALLAH
Contact Company: DAKO PROPERTIES INC

Map ID
Direction
Distance
Elevation

MAP FINDINGS

Site

Database(s)

EDR ID Number
EPA ID Number

KWIK STOP (Continued)

U001354739

Contact Address: 215 SW 125TH AVE
Contact City/State/Zip: PLANTATION, FL 33325
Phone: (954)472-3455
Bad Address Ind: N
State: FL
Zip: 33605, 4806
Score: 10
Score Effective Date: 1997-11-04 00:00:00
Related Party ID: 58374
Primary RP Role: ACCOUNT OWNER
RP Begin Date: 06/21/2005
RP Zip: Not reported
RP Extension: Not reported

Discharge Cleanup Summary:

Discharge Date: 11/07/1988
PCT Discharge Combined: Not reported
Cleanup Required: R - CLEANUP REQUIRED
Discharge Cleanup Status: ENTD - ELIGIBLE - NO TASK LEVEL DATA
Disch Cleanup Status Date: 12/21/1989
Cleanup Work Status: INACTIVE
Information Source: E - EDI
Other Source Description: Not reported
Eligibility Indicator: E - ELIGIBLE
Site Manager: MCKELVEY_M
Site Mgr End Date: 04/01/1999
Tank Office: PCLP29 - HILLSBOROUGH ENVIRONMENTAL PROTECTION COMMISSION

Petroleum Cleanup Program Eligibility:

Facility ID: 8625526
Discharge Date: 07-Nov-1988
Pct Discharge Combined With: Not reported
Cleanup Required: R - CLEANUP REQUIRED
Discharge Cleanup Status: ENTD - ELIGIBLE - NO TASK LEVEL DATA
Disch Cleanup Status Date: 12/21/1989
Cleanup Work Status: INACTIVE
Information Source: E - EDI
Other Source Description: Not reported
Application Received Date: 11/10/1988
Cleanup Program: E - EARLY DETECTION INCENTIVE
Eligibility Status: 12/21/1989
Elig Status Date: 12/21/1989
Letter Of Intent Date: Not reported
Redetermined: No
Inspection Date: 11/15/1989
Site Manager: MCKELVEY_M
Site Mgr End Date: 04/01/1999
Tank Office: PCLP29 - HILLSBOROUGH ENVIRONMENTAL PROTECTION COMMISSION
Deductible Amount: Not reported
Deductible Paid To Date: 0
Co-Pay Amount: Not reported
Co-Pay Paid To Date: 0
Cap Amount: Not reported

Contaminated Media:

Discharge Date: 11/07/1988
Pct Discharge Combined With: Not reported
Cleanup Required: R - CLEANUP REQUIRED

Map ID
Direction
Distance
Elevation

MAP FINDINGS

Site

Database(s)

EDR ID Number
EPA ID Number

KWIK STOP (Continued)

U001354739

Discharge Cleanup Status: ENTD - ELIGIBLE - NO TASK LEVEL DATA
Disch Cleanup Status Date: 12/21/1989
Cleanup Work Status: INACTIVE
Information Source: E - EDI
Other Source Description: Not reported
Elig Indicator: E - ELIGIBLE
Site Manager: MCKELVEY_M
Site Mgr End Date: 04/01/1999
Tank Office: PCLP29 - HILLSBOROUGH ENVIRONM
Contaminated Drinking Wells: 0
Contaminated Monitoring Well: Yes
Contaminated Soil: No
Contaminated Surface Water: No
Contaminated Ground Water: Yes
Pollutant: B - UNLEADED GAS
Pollutant Other Description: Not reported
Gallons Discharged: Not reported

Task Information:

District: SWD
Facility ID: 8625526
Facility Status: CLOSED
Facility Type: A - Retail Station -
HILLSBOROUGH
County:
County ID: 29
Cleanup Eligibility Status: E
Source Effective Date: Not reported
Discharge Date: 11-07-1988
Cleanup Required: R - CLEANUP REQUIRED
Discharge Cleanup Status: ENTD - ELIGIBLE - NO TASK LEVEL DATA
Disch Cleanup Status Date: 12-21-1989
SRC Action Type: -
SRC Submit Date: Not reported
SRC Review Date: Not reported
SRC Completion Status: -
SRC Issue Date: Not reported
SRC Comment: Not reported
Cleanup Work Status: INACTIVE
Site Mgr: MCKELVEY_M
Site Mgr End Date: 04-01-1999
Tank Office: PCLP29 - Hillsborough County
SR Task ID: 48682
SR Cleanup Responsible: ST - STATE
SR Funding Eligibility Type: -
SR Actual Cost: Not reported
SR Completion Date: Not reported
SR Payment Date: Not reported
SR Oral Date: Not reported
SR Written Date: Not reported
SR Soil Removal: Not reported
SR Free Product Removal: Not reported
SR Soil Tonnage Removed: Not reported
SR Soil Treatment: Not reported
SR Other Treatment: Not reported
SR Alternate Proc Received Date: Not reported
SR Alternate Procedure Status: Not reported
SR Alternate Procedure Status Date: Not reported
SR Alternate Procedure Comments: Not reported

Map ID
Direction
Distance
Elevation

MAP FINDINGS

Site

Database(s)

EDR ID Number
EPA ID Number

KWIK STOP (Continued)

U001354739

SA Task ID: 48683
SA Cleanup Responsible: ST - STATE
SA Funding Eligibility Type: -
SA Actual Cost: Not reported
SA Completion Date: Not reported
SA Payment Date: Not reported
RAP Task ID: 48684
RAP Cleanup Responsible ID: ST - STATE
RAP Funding Eligibility Type: -
RAP Actual Cost: Not reported
RAP Completion Date: Not reported
RAP Payment Date: Not reported
RAP Last Order Approved: Not reported
RA Task ID: 48685
RA Cleanup Responsible: ST - STATE
RA Funding Eligibility Type: -
RA Years to Complete: Not reported
RA Actual Cost: Not reported

UST:

Facility Id: 8625526
Facility Phone: (813) 301-0298
Facility Status: CLOSED
Type Description: Retail Station
Lat/Long (dms): 27 57 36 / 82 27 1
Positioning Method: AGPS
Region: STATE
RN: 1

Owner:

Facility Id: 8625526
Owner Id: 58374
Owner Name: DAKO PROPERTIES INC
Owner Address: 215 SW 125TH AVE
Owner Address 2: ATTN: FRANCIS ABDALLAH
Owner City,St,Zip: PLANTATION, FL 33325
Owner Contact: FRANCIS ABDALLAH
Owner Phone: (954) 472-3455

Tank Info:

Facility ID: 8625526
Tank Id: 1
Type Description: Retail Station
DEP Contractor: No
Tank Id: 1
Tank Location: UNDERGROUND
Substance: Unleaded gas
Content Description: Unleaded Gas
Vessel Indicator: TANK
Gallons: 10000
Install Date: 01-NOV-1982
Status: Removed
Status Date: 01-MAR-2005

Construction:

Construction Category: Not reported
Construction Description: Not reported

Map ID
Direction
Distance
Elevation

MAP FINDINGS

Site

Database(s)

EDR ID Number
EPA ID Number

KWIK STOP (Continued)

U001354739

Monitoring:
Monitoring Description: Not reported

Piping:
Piping Category: Not reported
Piping Description: Not reported

Facility ID: 8625526
Tank Id: 2
Type Description: Retail Station
DEP Contractor: No
Tank Id: 2
Tank Location: UNDERGROUND
Substance: Unleaded gas
Content Description: Unleaded Gas
Vessel Indicator: TANK
Gallons: 10000
Install Date: 01-NOV-1982
Status: Removed
Status Date: 01-MAR-2005

Construction:
Construction Category: Not reported
Construction Description: Not reported

Monitoring:
Monitoring Description: Not reported

Piping:
Piping Category: Not reported
Piping Description: Not reported

Facility ID: 8625526
Tank Id: 3
Type Description: Retail Station
DEP Contractor: No
Tank Id: 3
Tank Location: UNDERGROUND
Substance: Unleaded gas
Content Description: Unleaded Gas
Vessel Indicator: TANK
Gallons: 10000
Install Date: 01-NOV-1982
Status: Removed
Status Date: 01-MAR-2005

Construction:
Construction Category: Not reported
Construction Description: Not reported

Monitoring:
Monitoring Description: Not reported

Map ID
Direction
Distance
Elevation

MAP FINDINGS

Site

Database(s)

EDR ID Number
EPA ID Number

KWIK STOP (Continued)

U001354739

Piping:
Piping Category: Not reported
Piping Description: Not reported

FL FINANCIAL ASSURANCE 3:

Region: 3
Facility ID: 8625526
Facility Phone: (813) 301-0298
Facility Status: CLOSED
Facility Type: A
Type Description: Retail Station
DEP CO: N
Financial Responsibility: INSURANCE
Insurance Company: FPLIPA
Effective Date: 25-AUG-1995
Expire Date: 25-AUG-1997
Owner ID: 58374
Owner Name: DAKO PROPERTIES INC
Owner Address: 215 SW 125TH AVE
Owner Address2: ATTN: FRANCIS ABDALLAH
Owner City,St,Zip: PLANTATION, FL 33325
Contact: FRANCIS ABDALLAH
Resp Party Phone: (954) 472-3455

Region: 3
Facility ID: 8625526
Facility Phone: (813) 301-0298
Facility Status: CLOSED
Facility Type: A
Type Description: Retail Station
DEP CO: N
Financial Responsibility: INSURANCE
Insurance Company: COMMERCE & INDUSTRY
Effective Date: 19-SEP-2002
Expire Date: 19-SEP-2003
Owner ID: 58374
Owner Name: DAKO PROPERTIES INC
Owner Address: 215 SW 125TH AVE
Owner Address2: ATTN: FRANCIS ABDALLAH
Owner City,St,Zip: PLANTATION, FL 33325
Contact: FRANCIS ABDALLAH
Resp Party Phone: (954) 472-3455

FL FINANCIAL ASSURANCE 3:

Region: 3
Facility ID: 8625526
Facility Phone: (813) 301-0298
Facility Status: CLOSED
Facility Type: A
Type Description: Retail Station
DEP CO: N
Financial Responsibility: INSURANCE
Insurance Company: FPLIPA
Effective Date: 25-AUG-1995

Map ID
Direction
Distance
Elevation

MAP FINDINGS

Site

Database(s)

EDR ID Number
EPA ID Number

KWIK STOP (Continued)

U001354739

Expire Date: 25-AUG-1997
Owner ID: 58374
Owner Name: DAKO PROPERTIES INC
Owner Address: 215 SW 125TH AVE
Owner Address2: ATTN: FRANCIS ABDALLAH
Owner City,St,Zip: PLANTATION, FL 33325
Contact: FRANCIS ABDALLAH
Resp Party Phone: (954) 472-3455

Region: 3
Facility ID: 8625526
Facility Phone: (813) 301-0298
Facility Status: CLOSED
Facility Type: A
Type Description: Retail Station
DEP CO: N
Financial Responsibility: INSURANCE
Insurance Company: COMMERCE & INDUSTRY
Effective Date: 19-SEP-2002
Expire Date: 19-SEP-2003
Owner ID: 58374
Owner Name: DAKO PROPERTIES INC
Owner Address: 215 SW 125TH AVE
Owner Address2: ATTN: FRANCIS ABDALLAH
Owner City,St,Zip: PLANTATION, FL 33325
Contact: FRANCIS ABDALLAH
Resp Party Phone: (954) 472-3455

FL FINANCIAL ASSURANCE 3:

Region: 3
Facility ID: 8625526
Facility Phone: (813) 301-0298
Facility Status: CLOSED
Facility Type: A
Type Description: Retail Station
DEP CO: N
Financial Responsibility: INSURANCE
Insurance Company: FPLIPA
Effective Date: 25-AUG-1995
Expire Date: 25-AUG-1997
Owner ID: 58374
Owner Name: DAKO PROPERTIES INC
Owner Address: 215 SW 125TH AVE
Owner Address2: ATTN: FRANCIS ABDALLAH
Owner City,St,Zip: PLANTATION, FL 33325
Contact: FRANCIS ABDALLAH
Resp Party Phone: (954) 472-3455

Region: 3
Facility ID: 8625526
Facility Phone: (813) 301-0298
Facility Status: CLOSED
Facility Type: A
Type Description: Retail Station
DEP CO: N
Financial Responsibility: INSURANCE
Insurance Company: COMMERCE & INDUSTRY

Map ID
Direction
Distance
Elevation

MAP FINDINGS

Site

Database(s)

EDR ID Number
EPA ID Number

KWIK STOP (Continued)

U001354739

Effective Date: 19-SEP-2002
Expire Date: 19-SEP-2003
Owner ID: 58374
Owner Name: DAKO PROPERTIES INC
Owner Address: 215 SW 125TH AVE
Owner Address2: ATTN: FRANCIS ABDALLAH
Owner City,St,Zip: PLANTATION, FL 33325
Contact: FRANCIS ABDALLAH
Resp Party Phone: (954) 472-3455

154
SSW
1/4-1/2
0.275 mi.
1450 ft.

KAUFFMAN TIRE SERVICE OF GA INC
601 N MORGAN ST
TAMPA, FL 33602

LUST U001355480
UST N/A

Relative:
Lower

LUST:

Region: STATE
Facility Id: 8733857
Facility Status: CLOSED
Facility Type: C - Fuel user/Non-retail
Facility Phone: (813)229-0874
Facility Cleanup Rank: Not reported
District: Southwest District
Lat/Long (dms): 27 57 2.0 / 82 27 21.
Section: Not reported
Township: Not reported
Range: Not reported
Feature: Not reported
Method: UNVR
Datum: 0
Score: 20
Score Effective Date: 11/04/1997
Score When Ranked: Not reported
Operator: GRANDOFF INVESTMENTS
Name Update: 07/07/2000
Address Update: Not reported

Actual:
14 ft.

Discharge Cleanup Summary:

Discharge Date: 12/08/1989
PCT Discharge Combined: Not reported
Cleanup Required: R - CLEANUP REQUIRED
Discharge Cleanup Status: NFA - NFA COMPLETE
Disch Cleanup Status Date: 02/21/1996
Cleanup Work Status: COMPLETED
Information Source: D - DISCHARGE NOTIFICATION
Other Source Description: Not reported
Eligibility Indicator: E - ELIGIBLE
Site Manager: MCKELVEY_M
Site Mgr End Date: 11/03/2000
Tank Office: PCLP29 - HILLSBOROUGH ENVIRONMENTAL PROTECTION COMMISSION

Petroleum Cleanup Program Eligibility:

Facility ID: 8733857
Discharge Date: 08-Dec-1989
Pct Discharge Combined With: Not reported
Cleanup Required: R - CLEANUP REQUIRED
Discharge Cleanup Status: NFA - NFA COMPLETE
Disch Cleanup Status Date: 02/21/1996

Map ID
Direction
Distance
Elevation

MAP FINDINGS

Site

Database(s)

EDR ID Number
EPA ID Number

KAUFFMAN TIRE SERVICE OF GA INC (Continued)

U001355480

Cleanup Work Status: COMPLETED
Information Source: D - DISCHARGE NOTIFICATION
Other Source Description: Not reported
Application Received Date: 6/30/1992
Cleanup Program: A - ABANDONED TANK RESTORATION PROGRAM
Eligibility Status: 1/18/1994
Elig Status Date: 1/18/1994
Letter Of Intent Date: 06/30/1992
Redetermined: No
Inspection Date: 03/08/1991
Site Manager: MCKELVEY_M
Site Mgr End Date: 11/03/2000
Tank Office: PCLP29 - HILLSBOROUGH ENVIRONMENTAL PROTECTION COMMISSION
Deductible Amount: 500
Deductible Paid To Date: 0
Co-Pay Amount: 0
Co-Pay Paid To Date: 0
Cap Amount: Not reported

Contaminated Media:

Discharge Date: 12/08/1989
Pct Discharge Combined With: Not reported
Cleanup Required: R - CLEANUP REQUIRED
Discharge Cleanup Status: NFA - NFA COMPLETE
Disch Cleanup Status Date: 02/21/1996
Cleanup Work Status: COMPLETED
Information Source: D - DISCHARGE NOTIFICATION
Other Source Description: Not reported
Elig Indicator: E - ELIGIBLE
Site Manager: MCKELVEY_M
Site Mgr End Date: 11/03/2000
Tank Office: PCLP29 - HILLSBOROUGH ENVIRONM
Contaminated Drinking Wells: 0
Contaminated Monitoring Well: Yes
Contaminated Soil: No
Contaminated Surface Water: No
Contaminated Ground Water: No
Pollutant: L - WASTE OIL
Pollutant Other Description: Not reported
Gallons Discharged: Not reported
Discharge Date: 12/08/1989
Pct Discharge Combined With: Not reported
Cleanup Required: R - CLEANUP REQUIRED
Discharge Cleanup Status: NFA - NFA COMPLETE
Disch Cleanup Status Date: 02/21/1996
Cleanup Work Status: COMPLETED
Information Source: D - DISCHARGE NOTIFICATION
Other Source Description: Not reported
Elig Indicator: E - ELIGIBLE
Site Manager: MCKELVEY_M
Site Mgr End Date: 11/03/2000
Tank Office: PCLP29 - HILLSBOROUGH ENVIRONM
Contaminated Drinking Wells: 0
Contaminated Monitoring Well: Yes
Contaminated Soil: No
Contaminated Surface Water: No
Contaminated Ground Water: No
Pollutant: P - GENERIC GASOLINE

Map ID
Direction
Distance
Elevation

MAP FINDINGS

Site

Database(s)

EDR ID Number
EPA ID Number

KAUFFMAN TIRE SERVICE OF GA INC (Continued)

U001355480

Pollutant Other Description: Not reported
Gallons Discharged: Not reported

Task Information:
District: SWD
Facility ID: 8733857
Facility Status: CLOSED
Facility Type: C - Fuel user/Non-retail -
County: HILLSBOROUGH
County ID: 29
Cleanup Eligibility Status: E
Source Effective Date: 02-21-1996
Discharge Date: 12-08-1989
Cleanup Required: R - CLEANUP REQUIRED
Discharge Cleanup Status: NFA - NFA COMPLETE
Disch Cleanup Status Date: 02-21-1996
SRC Action Type: NFA - NO FURTHER ACTION
SRC Submit Date: 01-29-1995
SRC Review Date: 02-07-1996
SRC Completion Status: A - APPROVED
SRC Issue Date: 02-21-1996
SRC Comment: WASTE OIL ONLY
Cleanup Work Status: COMPLETED
Site Mgr: MCKELVEY_M
Site Mgr End Date: 11-03-2000
Tank Office: PCLP29 - Hillsborough County
SR Task ID: Not reported
SR Cleanup Responsible: -
SR Funding Eligibility Type: -
SR Actual Cost: Not reported
SR Completion Date: Not reported
SR Payment Date: Not reported
SR Oral Date: Not reported
SR Written Date: Not reported
SR Soil Removal: Not reported
SR Free Product Removal: Not reported
SR Soil Tonnage Removed: Not reported
SR Soil Treatment: Not reported
SR Other Treatment: Not reported
SR Alternate Proc Received Date: Not reported
SR Alternate Procedure Status: Not reported
SR Alternate Procedure Status Date: Not reported
SR Alternate Procedure Comments: Not reported
SA Task ID: 45876
SA Cleanup Responsible: -
SA Funding Eligibility Type: -
SA Actual Cost: Not reported
SA Completion Date: 02-07-1996
SA Payment Date: Not reported
RAP Task ID: Not reported
RAP Cleanup Responsible ID: -
RAP Funding Eligibility Type: -
RAP Actual Cost: Not reported
RAP Completion Date: Not reported
RAP Payment Date: Not reported
RAP Last Order Approved: Not reported
RA Task ID: 45877
RA Cleanup Responsible: -

Map ID
Direction
Distance
Elevation

MAP FINDINGS

Site

Database(s)

EDR ID Number
EPA ID Number

KAUFFMAN TIRE SERVICE OF GA INC (Continued)

U001355480

RA Funding Eligibility Type: -
RA Years to Complete: Not reported
RA Actual Cost: Not reported

UST:

Facility Id: 9046057
Facility Phone: (813) 229-0874
Facility Status: CLOSED
Type Description: Fuel user/Non-retail
Lat/Long (dms): 27 56 57 / 82 27 17
Positioning Method: UNVR
Region: STATE
RN: 1

Owner:

Facility Id: 9046057
Owner Id: 8744
Owner Name: GRANDOFF INVESTMENTS INC
Owner Address: 412 E MADISON ST #1100
Owner Address 2: Not reported
Owner City,St,Zip: TAMPA, FL 33602
Owner Contact: DEBBIE DEVOE
Owner Phone: (813) 229-0874

Tank Info:

Facility ID: 8733857
Tank Id: 1
Type Description: Fuel user/Non-retail
DEP Contractor: No
Tank Id: 1
Tank Location: UNDERGROUND
Substance: Waste oil
Content Description: Waste Oil
Vessel Indicator: TANK
Gallons: 500
Install Date: 01-DEC-1983
Status: Removed
Status Date: 28-FEB-1990

Construction:

Construction Category: Not reported
Construction Description: Not reported

Monitoring:

Monitoring Description: Not reported

Piping:

Piping Category: Not reported
Piping Description: Not reported

Tank Info:

Facility ID: 8733857
Tank Id: 1
Type Description: Fuel user/Non-retail

Map ID
Direction
Distance
Elevation

MAP FINDINGS

Site

Database(s)

EDR ID Number
EPA ID Number

KAUFFMAN TIRE SERVICE OF GA INC (Continued)

U001355480

DEP Contractor: No
Tank Id: 1
Tank Location: UNDERGROUND
Substance: Waste oil
Content Description: Waste Oil
Vessel Indicator: TANK
Gallons: 500
Install Date: 01-DEC-1983
Status: Removed
Status Date: 28-FEB-1990

Construction:
Construction Category: Not reported
Construction Description: Not reported

Monitoring:
Monitoring Description: Not reported

Piping:
Piping Category: Not reported
Piping Description: Not reported

155
SSE
1/4-1/2
0.283 mi.
1492 ft.

1105 EAST KENNEDY BLVD.
TAMPA, FL

DEDB S105715469
N/A

Relative:
Lower

DEDB:
Well Id: 290007201
Location Method: DPHO
Florida Id: Not reported
Latitude: 27.950302
Longitude: -82.3037
Well Depth: 0
Case depth: 0
Diameter: 0
Well Type: Private well
Long DD: 82
Long MM: 18
Long SS: 13.60999
Lat DD: 27
Lat MM: 57
Lat SS: 1.090000
Permit No: Not reported
Directions: Not reported
Comments: C/O PHIL JONES- HILLS. C.H.U. PROPERTY OWNED BY COUNTY
Status: 12/30/10 HD to sample/locate
Recheck: Not reported
Reimbursement: Not reported
Tagged: Not reported
Exchange: Not reported
Alb X: 0
Alb Y: 0
Username: OPS\$BEARD_V

Actual:
16 ft.

Map ID
Direction
Distance
Elevation

MAP FINDINGS

Site

Database(s)

EDR ID Number
EPA ID Number

(Continued)

S105715469

Time Stamp: 03/15/2001
Datum: Nad83-90/HPGN
Scale: 3638
Accuracy: 25
QA Method: Visual QA With DOQ
Created: Not reported
Filter status: Not reported
Resample: Not reported
Oculus: Not reported
Sample ID: 2535167
Sample Date: 11/12/1985
Analysis: EDB
Discharge: 0
Chemical: ETHYLENE DIBROMIDE (EDB)
Value: 0.08
Res Qual: C
Units: ug/L
CAS Number: 106-93-4
Facility Zip Ext: Not reported
Method: 4

Well Id: 290007201
Location Method: DPHO
Florida Id: Not reported
Latitude: 27.950302
Longitude: -82.3037
Well Depth: 0
Case depth: 0
Diameter: 0
Well Type: Private well
Long DD: 82
Long MM: 18
Long SS: 13.60999
Lat DD: 27
Lat MM: 57
Lat SS: 1.090000
Permit No: Not reported
Directions: Not reported
Comments: C/O PHIL JONES- HILLS. C.H.U. PROPERTY OWNED BY COUNTY
Status: 12/30/10 HD to sample/locate
Recheck: Not reported
Reimbursement: Not reported
Tagged: Not reported
Exchange: Not reported
Alb X: 0
Alb Y: 0
Username: OPS\$BEARD_V
Time Stamp: 03/15/2001
Datum: Nad83-90/HPGN
Scale: 3638
Accuracy: 25
QA Method: Visual QA With DOQ
Created: Not reported
Filter status: Not reported
Resample: Not reported
Oculus: Not reported
Sample ID: 306470

Map ID
Direction
Distance
Elevation

MAP FINDINGS

Site

Database(s)

EDR ID Number
EPA ID Number

(Continued)

S105715469

Sample Date: 11/15/1983
Analysis: EDB
Discharge: 0
Chemical: ETHYLENE DIBROMIDE (EDB)
Value: 0.2
Res Qual: C
Units: ug/L
CAS Number: 106-93-4
Facility Zip Ext: Not reported
Method: 4

AE156
SE
1/4-1/2
0.286 mi.
1512 ft.

FIVE STAR TOURS
1211 E MADISON ST
TAMPA, FL 33602
Site 2 of 2 in cluster AE

LUST U001355286
UST N/A

Relative:
Lower

LUST:
Region: STATE
Facility Id: 8627884
Facility Status: CLOSED
Facility Type: C - Fuel user/Non-retail
Facility Phone: (813)223-1912
Facility Cleanup Rank: 8533
District: Southwest District
Lat/Long (dms): 27 57 4.5 / 82 26 55.
Section: Not reported
Township: Not reported
Range: Not reported
Feature: Not reported
Method: UNVR
Datum: 0
Score: 10
Score Effective Date: 11/04/1997
Score When Ranked: 10
Operator: FIVE STAR TOURS
Name Update: Not reported
Address Update: Not reported

Actual:
14 ft.

Petroleum Cleanup PCT Facility Score:

Facility Cleanup Status: APPL - APPLICATION
Contact: WILLIAM F LANG
Contact Company: LANG, WILLIAM F
Contact Address: 3906 FONTAINEBLEAU DR
Contact City/State/Zip: TAMPA, FL 33634
Phone: (813)223-1912
Bad Address Ind: N
State: FL
Zip: 33602, 3615
Score: 10
Score Effective Date: 1997-11-04 00:00:00
Related Party ID: 12535
Primary RP Role: ACCOUNT OWNER
RP Begin Date: 05/20/1994
RP Zip: Not reported
RP Extension: Not reported

Map ID
Direction
Distance
Elevation

MAP FINDINGS

Site

Database(s)

EDR ID Number
EPA ID Number

FIVE STAR TOURS (Continued)

U001355286

Discharge Cleanup Summary:

Discharge Date: 01/18/1990
PCT Discharge Combined: Not reported
Cleanup Required: R - CLEANUP REQUIRED
Discharge Cleanup Status: ENTD - ELIGIBLE - NO TASK LEVEL DATA
Disch Cleanup Status Date: 05/15/1991
Cleanup Work Status: INACTIVE
Information Source: A - ABANDONED TANK RESTORATION
Other Source Description: Not reported
Eligibility Indicator: E - ELIGIBLE
Site Manager: MCKELVEY_M
Site Mgr End Date: 04/01/1999
Tank Office: PCLP29 - HILLSBOROUGH ENVIRONMENTAL PROTECTION COMMISSION

Petroleum Cleanup Program Eligibility:

Facility ID: 8627884
Discharge Date: 18-Jan-1990
Pct Discharge Combined With: Not reported
Cleanup Required: R - CLEANUP REQUIRED
Discharge Cleanup Status: ENTD - ELIGIBLE - NO TASK LEVEL DATA
Disch Cleanup Status Date: 05/15/1991
Cleanup Work Status: INACTIVE
Information Source: A - ABANDONED TANK RESTORATION
Other Source Description: Not reported
Application Received Date: 1/24/1991
Cleanup Program: A - ABANDONED TANK RESTORATION PROGRAM
Eligibility Status: 5/15/1991
Elig Status Date: 5/15/1991
Letter Of Intent Date: 01/02/1992
Redetermined: No
Inspection Date: 01/18/1990
Site Manager: MCKELVEY_M
Site Mgr End Date: 04/01/1999
Tank Office: PCLP29 - HILLSBOROUGH ENVIRONMENTAL PROTECTION COMMISSION
Deductible Amount: 500
Deductible Paid To Date: 500
Co-Pay Amount: 0
Co-Pay Paid To Date: 0
Cap Amount: Not reported

Contaminated Media:

Discharge Date: 01/18/1990
Pct Discharge Combined With: Not reported
Cleanup Required: R - CLEANUP REQUIRED
Discharge Cleanup Status: ENTD - ELIGIBLE - NO TASK LEVEL DATA
Disch Cleanup Status Date: 05/15/1991
Cleanup Work Status: INACTIVE
Information Source: A - ABANDONED TANK RESTORATION
Other Source Description: Not reported
Elig Indicator: E - ELIGIBLE
Site Manager: MCKELVEY_M
Site Mgr End Date: 04/01/1999
Tank Office: PCLP29 - HILLSBOROUGH ENVIRONM
Contaminated Drinking Wells: 0
Contaminated Monitoring Well: No
Contaminated Soil: Yes
Contaminated Surface Water: No
Contaminated Ground Water: No

Map ID
Direction
Distance
Elevation

MAP FINDINGS

Site

Database(s)

EDR ID Number
EPA ID Number

FIVE STAR TOURS (Continued)

U001355286

Pollutant: A - LEADED GAS
Pollutant Other Description: Not reported
Gallons Discharged: Not reported
Discharge Date: 01/18/1990
Pct Discharge Combined With: Not reported
Cleanup Required: R - CLEANUP REQUIRED
Discharge Cleanup Status: ENTD - ELIGIBLE - NO TASK LEVEL DATA
Disch Cleanup Status Date: 05/15/1991
Cleanup Work Status: INACTIVE
Information Source: A - ABANDONED TANK RESTORATION
Other Source Description: Not reported
Elig Indicator: E - ELIGIBLE
Site Manager: MCKELVEY_M
Site Mgr End Date: 04/01/1999
Tank Office: PCLP29 - HILLSBOROUGH ENVIRONM
Contaminated Drinking Wells: 0
Contaminated Monitoring Well: No
Contaminated Soil: Yes
Contaminated Surface Water: No
Contaminated Ground Water: No
Pollutant: L - WASTE OIL
Pollutant Other Description: Not reported
Gallons Discharged: Not reported

Task Information:

District: SWD
Facility ID: 8627884
Facility Status: CLOSED
Facility Type: C - Fuel user/Non-retail -
County: HILLSBOROUGH
County ID: 29
Cleanup Eligibility Status: E
Source Effective Date: Not reported
Discharge Date: 01-18-1990
Cleanup Required: R - CLEANUP REQUIRED
Discharge Cleanup Status: ENTD - ELIGIBLE - NO TASK LEVEL DATA
Disch Cleanup Status Date: 05-15-1991
SRC Action Type: -
SRC Submit Date: Not reported
SRC Review Date: Not reported
SRC Completion Status: -
SRC Issue Date: Not reported
SRC Comment: Not reported
Cleanup Work Status: INACTIVE
Site Mgr: MCKELVEY_M
Site Mgr End Date: 04-01-1999
Tank Office: PCLP29 - Hillsborough County
SR Task ID: 47953
SR Cleanup Responsible: RP - RESPONSIBLE PARTY
SR Funding Eligibility Type: -
SR Actual Cost: \$16,986.28
SR Completion Date: Not reported
SR Payment Date: 12-02-1993
SR Oral Date: Not reported
SR Written Date: 10-15-1991
SR Soil Removal: Y
SR Free Product Removal: Not reported
SR Soil Tonnage Removed: Not reported

Map ID
Direction
Distance
Elevation

MAP FINDINGS

Site

Database(s)

EDR ID Number
EPA ID Number

FIVE STAR TOURS (Continued)

U001355286

SR Soil Treatment: Y
SR Other Treatment: Not reported
SR Alternate Proc Received Date: Not reported
SR Alternate Procedure Status: Not reported
SR Alternate Procedure Status Date: Not reported
SR Alternate Procedure Comments: Not reported
SA Task ID: Not reported
SA Cleanup Responsible: RP - RESPONSIBLE PARTY
SA Funding Eligibility Type: -
SA Actual Cost: Not reported
SA Completion Date: Not reported
SA Payment Date: Not reported
RAP Task ID: Not reported
RAP Cleanup Responsible ID: -
RAP Funding Eligibility Type: -
RAP Actual Cost: Not reported
RAP Completion Date: Not reported
RAP Payment Date: Not reported
RAP Last Order Approved: Not reported
RA Task ID: Not reported
RA Cleanup Responsible: -
RA Funding Eligibility Type: -
RA Years to Complete: Not reported
RA Actual Cost: Not reported

UST:

Facility Id: 8627884
Facility Phone: (813) 223-1912
Facility Status: CLOSED
Type Description: Fuel user/Non-retail
Lat/Long (dms): 27 57 4 / 82 26 49
Positioning Method: UNVR
Region: STATE
RN: 1

Owner:

Facility Id: 8627884
Owner Id: 12535
Owner Name: LANG, WILLIAM F
Owner Address: 3906 FONTAINEBLEAU DR
Owner Address 2: Not reported
Owner City,St,Zip: TAMPA, FL 33634
Owner Contact: WILLIAM F LANG
Owner Phone: (813) 223-1912

Tank Info:

Facility ID: 8627884
Tank Id: 1
Type Description: Fuel user/Non-retail
DEP Contractor: No
Tank Id: 1
Tank Location: UNDERGROUND
Substance: Vehicular diesel
Content Description: Vehicular Diesel
Vessel Indicator: TANK
Gallons: 10000
Install Date: Not reported

Map ID
Direction
Distance
Elevation

MAP FINDINGS

Site

Database(s)

EDR ID Number
EPA ID Number

FIVE STAR TOURS (Continued)

U001355286

Status: Removed
Status Date: 31-JAN-1990

Construction:
Construction Category: Not reported
Construction Description: Not reported

Monitoring:
Monitoring Description: Not reported

Piping:
Piping Category: Not reported
Piping Description: Not reported

Facility ID: 8627884
Tank Id: 2
Type Description: Fuel user/Non-retail
DEP Contractor: No
Tank Id: 2
Tank Location: UNDERGROUND
Substance: Unleaded gas
Content Description: Unleaded Gas
Vessel Indicator: TANK
Gallons: 4000
Install Date: Not reported
Status: Removed
Status Date: 31-JAN-1990

Construction:
Construction Category: Not reported
Construction Description: Not reported

Monitoring:
Monitoring Description: Not reported

Piping:
Piping Category: Not reported
Piping Description: Not reported

Facility ID: 8627884
Tank Id: 3
Type Description: Fuel user/Non-retail
DEP Contractor: No
Tank Id: 3
Tank Location: UNDERGROUND
Substance: Vehicular diesel
Content Description: Vehicular Diesel
Vessel Indicator: TANK
Gallons: 10000
Install Date: Not reported
Status: Removed
Status Date: 31-JAN-1990

Construction:
Construction Category: Not reported

Map ID
 Direction
 Distance
 Elevation

MAP FINDINGS

Site

Database(s)

EDR ID Number
 EPA ID Number

FIVE STAR TOURS (Continued)

U001355286

Construction Description: Not reported

Monitoring:
 Monitoring Description: Not reported

Piping:
 Piping Category: Not reported
 Piping Description: Not reported

Facility ID: 8627884
 Tank Id: 4
 Type Description: Fuel user/Non-retail
 DEP Contractor: No
 Tank Id: 4
 Tank Location: UNDERGROUND
 Substance: Waste oil
 Content Description: Waste Oil
 Vessel Indicator: TANK
 Gallons: 3000
 Install Date: Not reported
 Status: Removed
 Status Date: 31-JAN-1990

Construction:
 Construction Category: Not reported
 Construction Description: Not reported

Monitoring:
 Monitoring Description: Not reported

Piping:
 Piping Category: Not reported
 Piping Description: Not reported

**AG157
 NNE
 1/4-1/2
 0.288 mi.
 1523 ft.**

**HILLSBOROUGH COMMUNITY COLLEGE SPILL
 7TH AVE & NEBRASKA AVE
 TAMPA, FL 33605
 Site 1 of 3 in cluster AG**

**LUST U003714697
 UST N/A**

**Relative:
 Higher**

LUST:
 Region: STATE
 Facility Id: 9802434
 Facility Status: CLOSED
 Facility Type: X - Contamination Site
 Facility Phone: (813)224-900
 Facility Cleanup Rank: 11086
 District: Southwest District
 Lat/Long (dms): 27 57 37. / 82 27 3.8
 Section: Not reported
 Township: Not reported
 Range: Not reported
 Feature: Not reported

**Actual:
 30 ft.**

Map ID
Direction
Distance
Elevation

MAP FINDINGS

Site

Database(s)

EDR ID Number
EPA ID Number

HILLSBOROUGH COMMUNITY COLLEGE SPILL (Continued)

U003714697

Method: MMAP
Datum: Not reported
Score: 9
Score Effective Date: 03/20/2002
Score When Ranked: 9
Operator: Not reported
Name Update: 01/13/2000
Address Update: 07/11/2005

Discharge Cleanup Summary:
Discharge Date: 12/03/1999
PCT Discharge Combined: Not reported
Cleanup Required: R - CLEANUP REQUIRED
Discharge Cleanup Status: RAP - RAP ONGOING
Disch Cleanup Status Date: 10/09/2002
Cleanup Work Status: INACTIVE
Information Source: D - DISCHARGE NOTIFICATION
Other Source Description: Phase III ESA
Eligibility Indicator: I - INELIGIBLE
Site Manager: HEINTZ_C
Site Mgr End Date: 10/03/2002
Tank Office: PCLP29 - HILLSBOROUGH ENVIRONMENTAL PROTECTION COMMISSION

Petroleum Cleanup Program Eligibility:
Facility ID: Not reported
Discharge Date: Not reported
Pct Discharge Combined With: Not reported
Cleanup Required: Not reported
Discharge Cleanup Status: Not reported
Disch Cleanup Status Date: Not reported
Cleanup Work Status: Not reported
Information Source: Not reported
Other Source Description: Not reported
Application Received Date: Not reported
Cleanup Program: Not reported
Eligibility Status: Not reported
Elig Status Date: Not reported
Letter Of Intent Date: Not reported
Redetermined: Not reported
Inspection Date: Not reported
Site Manager: Not reported
Site Mgr End Date: Not reported
Tank Office: Not reported
Deductible Amount: Not reported
Deductible Paid To Date: Not reported
Co-Pay Amount: Not reported
Co-Pay Paid To Date: Not reported
Cap Amount: Not reported

Contaminated Media:
Discharge Date: 12/03/1999
Pct Discharge Combined With: Not reported
Cleanup Required: R - CLEANUP REQUIRED
Discharge Cleanup Status: RAP - RAP ONGOING
Disch Cleanup Status Date: 10/09/2002
Cleanup Work Status: INACTIVE
Information Source: D - DISCHARGE NOTIFICATION
Other Source Description: Phase III ESA
Elig Indicator: I - INELIGIBLE

Map ID
Direction
Distance
Elevation

MAP FINDINGS

Site

Database(s)

EDR ID Number
EPA ID Number

HILLSBOROUGH COMMUNITY COLLEGE SPILL (Continued)

U003714697

Site Manager: HEINTZ_C
Site Mgr End Date: 10/03/2002
Tank Office: PCLP29 - HILLSBOROUGH ENVIRONM
Contaminated Drinking Wells: Not reported
Contaminated Monitoring Well: Not reported
Contaminated Soil: Yes
Contaminated Surface Water: No
Contaminated Ground Water: Yes
Pollutant: Y - UNKNOWN/NOT REPORTED
Pollutant Other Description: Not reported
Gallons Discharged: Not reported

Task Information:

District: SWD
Facility ID: 9802434
Facility Status: CLOSED
Facility Type: X - Contamination Site -
County: HILLSBOROUGH
County ID: 29
Cleanup Eligibility Status: I
Source Effective Date: Not reported
Discharge Date: 12-03-1999
Cleanup Required: R - CLEANUP REQUIRED
Discharge Cleanup Status: RAP - RAP ONGOING
Disch Cleanup Status Date: 10-09-2002
SRC Action Type: -
SRC Submit Date: Not reported
SRC Review Date: Not reported
SRC Completion Status: -
SRC Issue Date: Not reported
SRC Comment: Not reported
Cleanup Work Status: INACTIVE
Site Mgr: HEINTZ_C
Site Mgr End Date: 10-03-2002
Tank Office: PCLP29 - Hillsborough County
SR Task ID: Not reported
SR Cleanup Responsible: -
SR Funding Eligibility Type: -
SR Actual Cost: Not reported
SR Completion Date: Not reported
SR Payment Date: Not reported
SR Oral Date: Not reported
SR Written Date: Not reported
SR Soil Removal: Not reported
SR Free Product Removal: Not reported
SR Soil Tonnage Removed: Not reported
SR Soil Treatment: Not reported
SR Other Treatment: Not reported
SR Alternate Proc Received Date: Not reported
SR Alternate Procedure Status: Not reported
SR Alternate Procedure Status Date: Not reported
SR Alternate Procedure Comments: Not reported
SA Task ID: 62428
SA Cleanup Responsible: -
SA Funding Eligibility Type: -
SA Actual Cost: Not reported
SA Completion Date: Not reported
SA Payment Date: Not reported

Map ID
Direction
Distance
Elevation

MAP FINDINGS

Site

Database(s)

EDR ID Number
EPA ID Number

HILLSBOROUGH COMMUNITY COLLEGE SPILL (Continued)

U003714697

RAP Task ID: 69641
RAP Cleanup Responsible ID: -
RAP Funding Eligibility Type: -
RAP Actual Cost: Not reported
RAP Completion Date: Not reported
RAP Payment Date: Not reported
RAP Last Order Approved: Not reported
RA Task ID: Not reported
RA Cleanup Responsible: -
RA Funding Eligibility Type: -
RA Years to Complete: Not reported
RA Actual Cost: Not reported

UST:

Facility Id: 9802434
Facility Phone: (081) 322-4900
Facility Status: CLOSED
Type Description: Contamination Site
Lat/Long (dms): 27 57 38 / 82 27 5
Positioning Method: MMAP
Region: STATE
RN: 1

Owner Records Not Found for this facility id:

Tank Info:

Facility ID: 9802434
Tank Id: 1
Type Description: Contamination Site
DEP Contractor: No
Tank Id: 1
Tank Location: UNDERGROUND
Substance: Unknown/Not reported
Content Description: Unknown/Not Reported
Vessel Indicator: TANK
Gallons: 500
Install Date: Not reported
Status: Removed
Status Date: 01-JAN-2000

Construction:

Construction Category: Not reported
Construction Description: Not reported

Monitoring:

Monitoring Description: Not reported

Piping:

Piping Category: Not reported
Piping Description: Not reported

Map ID
Direction
Distance
Elevation

MAP FINDINGS

Site

Database(s)

EDR ID Number
EPA ID Number

AG158
NNE
1/4-1/2
0.290 mi.
1529 ft.

BP #429-SHAMIES
901 E 7TH AVE
TAMPA, FL 33605
Site 2 of 3 in cluster AG

LUST U001354025
UST N/A
FINANCIAL ASSURANCE

Relative:
Higher

LUST:

Actual:
30 ft.

Region: STATE
Facility Id: 8624761
Facility Status: CLOSED
Facility Type: A - Retail Station
Facility Phone: (813)247-4731
Facility Cleanup Rank: 8533
District: Southwest District
Lat/Long (dms): 27 57 36. / 82 27 3.6
Section: 018
Township: 29S
Range: 19E
Feature: Not reported
Method: AGPS
Datum: 0
Score: 10
Score Effective Date: 08/11/2000
Score When Ranked: 10
Operator: JOHN P MYERS JR
Name Update: 10/12/2007
Address Update: Not reported

Petroleum Cleanup PCT Facility Score:

Facility Cleanup Status: ONGO - ONGOING
Contact: JOHN P MYERS JR
Contact Company: THE RADIANT GROUP LLC (TRG LLC)
Contact Address: 1320 E 9TH AVE
Contact City/State/Zip: TAMPA, FL 33605
Phone: (813)342-3624
Bad Address Ind: N
State: FL
Zip: 33605, 3513
Score: 10
Score Effective Date: 2000-08-11 00:00:00
Related Party ID: 48981
Primary RP Role: ACCOUNT OWNER
RP Begin Date: 04/06/2000
RP Zip: Not reported
RP Extension: Not reported

Discharge Cleanup Summary:

Discharge Date: 09/11/1988
PCT Discharge Combined: Not reported
Cleanup Required: R - CLEANUP REQUIRED
Discharge Cleanup Status: RAP - RAP ONGOING
Disch Cleanup Status Date: 08/01/1994
Cleanup Work Status: INACTIVE
Information Source: E - EDI
Other Source Description: Not reported
Eligibility Indicator: E - ELIGIBLE
Site Manager: YORK_CLAIMS
Site Mgr End Date: Not reported
Tank Office: -

Map ID
Direction
Distance
Elevation

MAP FINDINGS

Site

Database(s)

EDR ID Number
EPA ID Number

BP #429-SHAMIES (Continued)

U001354025

Petroleum Cleanup Program Eligibility:

Facility ID: 8624761
Discharge Date: 11-Sep-1988
Pct Discharge Combined With: Not reported
Cleanup Required: R - CLEANUP REQUIRED
Discharge Cleanup Status: RAP - RAP ONGOING
Disch Cleanup Status Date: 08/01/1994
Cleanup Work Status: INACTIVE
Information Source: E - EDI
Other Source Description: Not reported
Application Received Date: 9/16/1988
Cleanup Program: E - EARLY DETECTION INCENTIVE
Eligibility Status: 1/25/1991
Elig Status Date: 1/25/1991
Letter Of Intent Date: 09/24/1990
Redetermined: No
Inspection Date: 09/22/1989
Site Manager: YORK_CLAIMS
Site Mgr End Date: Not reported
Tank Office: -
Deductible Amount: Not reported
Deductible Paid To Date: 0
Co-Pay Amount: Not reported
Co-Pay Paid To Date: 0
Cap Amount: Not reported

Contaminated Media:

Discharge Date: Not reported
Pct Discharge Combined With: Not reported
Cleanup Required: Not reported
Discharge Cleanup Status: Not reported
Disch Cleanup Status Date: Not reported
Cleanup Work Status: Not reported
Information Source: Not reported
Other Source Description: Not reported
Elig Indicator: Not reported
Site Manager: Not reported
Site Mgr End Date: Not reported
Tank Office: Not reported
Contaminated Drinking Wells: Not reported
Contaminated Monitoring Well: Not reported
Contaminated Soil: Not reported
Contaminated Surface Water: Not reported
Contaminated Ground Water: Not reported
Pollutant: Not reported
Pollutant Other Description: Not reported
Gallons Discharged: Not reported

Task Information:

District: SWD
Facility ID: 8624761
Facility Status: CLOSED
Facility Type: A - Retail Station -
County: HILLSBOROUGH
County ID: 29
Cleanup Eligibility Status: E
Source Effective Date: Not reported
Discharge Date: 09-11-1988

Map ID
Direction
Distance
Elevation

MAP FINDINGS

Site

Database(s)

EDR ID Number
EPA ID Number

BP #429-SHAMIES (Continued)

U001354025

Cleanup Required: R - CLEANUP REQUIRED
Discharge Cleanup Status: RAP - RAP ONGOING
Disch Cleanup Status Date: 08-01-1994
SRC Action Type: -
SRC Submit Date: Not reported
SRC Review Date: Not reported
SRC Completion Status: -
SRC Issue Date: Not reported
SRC Comment: Not reported
Cleanup Work Status: INACTIVE
Site Mgr: YORK_CLAIMS
Site Mgr End Date: Not reported
Tank Office: -
SR Task ID: 49879
SR Cleanup Responsible: ST - STATE
SR Funding Eligibility Type: -
SR Actual Cost: Not reported
SR Completion Date: Not reported
SR Payment Date: Not reported
SR Oral Date: Not reported
SR Written Date: Not reported
SR Soil Removal: Not reported
SR Free Product Removal: Not reported
SR Soil Tonnage Removed: Not reported
SR Soil Treatment: Not reported
SR Other Treatment: Not reported
SR Alternate Proc Received Date: Not reported
SR Alternate Procedure Status: Not reported
SR Alternate Procedure Status Date: Not reported
SR Alternate Procedure Comments: Not reported
SA Task ID: 49880
SA Cleanup Responsible: ST - STATE
SA Funding Eligibility Type: -
SA Actual Cost: \$119,554.73
SA Completion Date: 09-23-1992
SA Payment Date: 08-03-1993
RAP Task ID: 49881
RAP Cleanup Responsible ID: RP - RESPONSIBLE PARTY
RAP Funding Eligibility Type: -
RAP Actual Cost: Not reported
RAP Completion Date: 06-12-1995
RAP Payment Date: Not reported
RAP Last Order Approved: 1995-06-12 00:00:00
RA Task ID: 49882
RA Cleanup Responsible: ST - STATE
RA Funding Eligibility Type: -
RA Years to Complete: Not reported
RA Actual Cost: Not reported

UST:

Facility Id: 8624761
Facility Phone: (813) 247-4731
Facility Status: CLOSED
Type Description: Retail Station
Lat/Long (dms): 27 57 35 / 82 27 4
Positioning Method: AGPS
Region: STATE

Map ID
Direction
Distance
Elevation

MAP FINDINGS

Site

Database(s)

EDR ID Number
EPA ID Number

BP #429-SHAMIES (Continued)

U001354025

RN: 1
Owner:
Facility Id: 8624761
Owner Id: 48981
Owner Name: THE RADIANT GROUP LLC (TRG LLC)
Owner Address: 1320 E 9TH AVE
Owner Address 2: ATTN: JOHN P MYERS JR
Owner City,St,Zip: TAMPA, FL 33605
Owner Contact: JOHN P MYERS JR
Owner Phone: (813) 342-3624

Tank Info:
Facility ID: 8624761
Tank Id: 1
Type Description: Retail Station
DEP Contractor: No
Tank Id: 1
Tank Location: UNDERGROUND
Substance: Unleaded gas
Content Description: Unleaded Gas
Vessel Indicator: TANK
Gallons: 4000
Install Date: Not reported
Status: Removed
Status Date: 31-DEC-1989

Construction:
Construction Category: Not reported
Construction Description: Not reported

Monitoring:
Monitoring Description: Not reported

Piping:
Piping Category: Not reported
Piping Description: Not reported

Facility ID: 8624761
Tank Id: 2
Type Description: Retail Station
DEP Contractor: No
Tank Id: 2
Tank Location: UNDERGROUND
Substance: Unleaded gas
Content Description: Unleaded Gas
Vessel Indicator: TANK
Gallons: 4000
Install Date: Not reported
Status: Removed
Status Date: 31-DEC-1989

Construction:
Construction Category: Not reported
Construction Description: Not reported

Map ID
Direction
Distance
Elevation

MAP FINDINGS

Site

Database(s)

EDR ID Number
EPA ID Number

BP #429-SHAMIES (Continued)

U001354025

Monitoring:
Monitoring Description: Not reported

Piping:
Piping Category: Not reported
Piping Description: Not reported

Facility ID: 8624761
Tank Id: 3
Type Description: Retail Station
DEP Contractor: No
Tank Id: 3
Tank Location: UNDERGROUND
Substance: Unleaded gas
Content Description: Unleaded Gas
Vessel Indicator: TANK
Gallons: 4000
Install Date: Not reported
Status: Removed
Status Date: 31-DEC-1989

Construction:
Construction Category: Not reported
Construction Description: Not reported

Monitoring:
Monitoring Description: Not reported

Piping:
Piping Category: Not reported
Piping Description: Not reported

Facility ID: 8624761
Tank Id: 4
Type Description: Retail Station
DEP Contractor: No
Tank Id: 4
Tank Location: UNDERGROUND
Substance: Unleaded gas
Content Description: Unleaded Gas
Vessel Indicator: TANK
Gallons: 4000
Install Date: Not reported
Status: Removed
Status Date: 31-DEC-1989

Construction:
Construction Category: Not reported
Construction Description: Not reported

Monitoring:
Monitoring Description: Not reported

Map ID
Direction
Distance
Elevation

MAP FINDINGS

Site

Database(s)

EDR ID Number
EPA ID Number

BP #429-SHAMIES (Continued)

U001354025

Piping:

Piping Category: Not reported
Piping Description: Not reported

Facility ID: 8624761
Tank Id: 5
Type Description: Retail Station
DEP Contractor: No
Tank Id: 5
Tank Location: UNDERGROUND
Substance: Z
Content Description: Other Non Regulated
Vessel Indicator: TANK
Gallons: 1000
Install Date: Not reported
Status: Removed
Status Date: 31-DEC-1989

Construction:

Construction Category: Not reported
Construction Description: Not reported

Monitoring:

Monitoring Description: Not reported

Piping:

Piping Category: Not reported
Piping Description: Not reported

Facility ID: 8624761
Tank Id: 6
Type Description: Retail Station
DEP Contractor: No
Tank Id: 6
Tank Location: UNDERGROUND
Substance: Unleaded gas
Content Description: Unleaded Gas
Vessel Indicator: TANK
Gallons: 10000
Install Date: 01-DEC-1989
Status: Removed
Status Date: 01-NOV-2011

Construction:

Construction Category: Not reported
Construction Description: Not reported

Monitoring:

Monitoring Description: Not reported

Piping:

Piping Category: Not reported
Piping Description: Not reported

Map ID
Direction
Distance
Elevation

MAP FINDINGS

Site

Database(s)

EDR ID Number
EPA ID Number

BP #429-SHAMIES (Continued)

U001354025

Facility ID: 8624761
Tank Id: 7
Type Description: Retail Station
DEP Contractor: No
Tank Id: 7
Tank Location: UNDERGROUND
Substance: Unleaded gas
Content Description: Unleaded Gas
Vessel Indicator: TANK
Gallons: 10000
Install Date: 01-DEC-1989
Status: Removed
Status Date: 01-NOV-2011

Construction:
Construction Category: Not reported
Construction Description: Not reported

Monitoring:
Monitoring Description: Not reported

Piping:
Piping Category: Not reported
Piping Description: Not reported

FL FINANCIAL ASSURANCE 3:

Region: 3
Facility ID: 8624761
Facility Phone: (813) 247-4731
Facility Status: CLOSED
Facility Type: A
Type Description: Retail Station
DEP CO: N
Financial Responsibility: INSURANCE
Insurance Company: ACE
Effective Date: 01-OCT-2007
Expire Date: 01-OCT-2008
Owner ID: 48981
Owner Name: THE RADIANT GROUP LLC (TRG LLC)
Owner Address: 1320 E 9TH AVE
Owner Address2: ATTN: JOHN P MYERS JR
Owner City,St,Zip: TAMPA, FL 33605
Contact: JOHN P MYERS JR
Resp Party Phone: (813) 342-3624

FL FINANCIAL ASSURANCE 3:

Region: 3
Facility ID: 8624761
Facility Phone: (813) 247-4731
Facility Status: CLOSED
Facility Type: A
Type Description: Retail Station
DEP CO: N
Financial Responsibility: INSURANCE

Map ID
Direction
Distance
Elevation

MAP FINDINGS

Site

Database(s)

EDR ID Number
EPA ID Number

BP #429-SHAMIES (Continued)

U001354025

Insurance Company: ACE
Effective Date: 01-OCT-2007
Expire Date: 01-OCT-2008
Owner ID: 48981
Owner Name: THE RADIANT GROUP LLC (TRG LLC)
Owner Address: 1320 E 9TH AVE
Owner Address2: ATTN: JOHN P MYERS JR
Owner City,St,Zip: TAMPA, FL 33605
Contact: JOHN P MYERS JR
Resp Party Phone: (813) 342-3624

FL FINANCIAL ASSURANCE 3:

Region: 3
Facility ID: 8624761
Facility Phone: (813) 247-4731
Facility Status: CLOSED
Facility Type: A
Type Description: Retail Station
DEP CO: N
Financial Responsibility: INSURANCE
Insurance Company: ACE
Effective Date: 01-OCT-2007
Expire Date: 01-OCT-2008
Owner ID: 48981
Owner Name: THE RADIANT GROUP LLC (TRG LLC)
Owner Address: 1320 E 9TH AVE
Owner Address2: ATTN: JOHN P MYERS JR
Owner City,St,Zip: TAMPA, FL 33605
Contact: JOHN P MYERS JR
Resp Party Phone: (813) 342-3624

**AG159
NNE
1/4-1/2
0.303 mi.
1599 ft.**

**STAR #1229
1802 N NEBRASKA AVE
TAMPA, FL 33602
Site 3 of 3 in cluster AG**

**LUST U001354863
UST N/A**

**Relative:
Higher**

LUST:

**Actual:
33 ft.**

Region: STATE
Facility Id: 8625656
Facility Status: CLOSED
Facility Type: A - Retail Station
Facility Phone: (813)224-0749
Facility Cleanup Rank: 7482
District: Southwest District
Lat/Long (dms): 27 57 38. / 82 27 5.0
Section: 013
Township: 29S
Range: 18E
Feature: Not reported
Method: UNVR
Datum: 0
Score: 13
Score Effective Date: 02/11/2008
Score When Ranked: 15
Operator: STAR SERVICE
Name Update: Not reported

Map ID
Direction
Distance
Elevation

MAP FINDINGS

Site

Database(s)

EDR ID Number
EPA ID Number

STAR #1229 (Continued)

U001354863

Address Update: Not reported

Petroleum Cleanup PCT Facility Score:

Facility Cleanup Status: ONGO - ONGOING
Contact: S. J. BRADSHAW, JR.
Contact Company: KNOPF, DOROTHY & WILLIAM I
Contact Address: 6744 NEOSHO ST
Contact City/State/Zip: SAINT LOUIS, MO 63109
Phone: (314)997-5990
Bad Address Ind: Y
State: FL
Zip: 33602, 2524
Score: 13
Score Effective Date: 2008-02-11 00:00:00
Related Party ID: 12145
Primary RP Role: ACCOUNT OWNER
RP Begin Date: 05/22/1986
RP Zip: 3035
RP Extension: Not reported

Discharge Cleanup Summary:

Discharge Date: 03/18/1991
PCT Discharge Combined: Not reported
Cleanup Required: R - CLEANUP REQUIRED
Discharge Cleanup Status: RAP - RAP ONGOING
Disch Cleanup Status Date: 06/30/1995
Cleanup Work Status: INACTIVE
Information Source: A - ABANDONED TANK RESTORATION
Other Source Description: Not reported
Eligibility Indicator: E - ELIGIBLE
Site Manager: MCKELVEY_M
Site Mgr End Date: 04/01/1999
Tank Office: PCLP29 - HILLSBOROUGH ENVIRONMENTAL PROTECTION COMMISSION

Petroleum Cleanup Program Eligibility:

Facility ID: 8625656
Discharge Date: 18-Mar-1991
Pct Discharge Combined With: Not reported
Cleanup Required: R - CLEANUP REQUIRED
Discharge Cleanup Status: RAP - RAP ONGOING
Disch Cleanup Status Date: 06/30/1995
Cleanup Work Status: INACTIVE
Information Source: A - ABANDONED TANK RESTORATION
Other Source Description: Not reported
Application Received Date: 3/28/1991
Cleanup Program: A - ABANDONED TANK RESTORATION PROGRAM
Eligibility Status: 10/9/1991
Elig Status Date: 10/9/1991
Letter Of Intent Date: 03/28/1991
Redetermined: No
Inspection Date: 07/12/1990
Site Manager: MCKELVEY_M
Site Mgr End Date: 04/01/1999
Tank Office: PCLP29 - HILLSBOROUGH ENVIRONMENTAL PROTECTION COMMISSION
Deductible Amount: 500
Deductible Paid To Date: 500
Co-Pay Amount: 0
Co-Pay Paid To Date: 0

Map ID
Direction
Distance
Elevation

MAP FINDINGS

Site

Database(s)

EDR ID Number
EPA ID Number

STAR #1229 (Continued)

U001354863

Cap Amount: Not reported

Contaminated Media:

Discharge Date: 03/18/1991

Pct Discharge Combined With: Not reported

Cleanup Required: R - CLEANUP REQUIRED

Discharge Cleanup Status: RAP - RAP ONGOING

Disch Cleanup Status Date: 06/30/1995

Cleanup Work Status: INACTIVE

Information Source: A - ABANDONED TANK RESTORATION

Other Source Description: Not reported

Elig Indicator: E - ELIGIBLE

Site Manager: MCKELVEY_M

Site Mgr End Date: 04/01/1999

Tank Office: PCLP29 - HILLSBOROUGH ENVIRONM

Contaminated Drinking Wells: 0

Contaminated Monitoring Well: Yes

Contaminated Soil: Yes

Contaminated Surface Water: No

Contaminated Ground Water: Yes

Pollutant: A - LEADED GAS

Pollutant Other Description: Not reported

Gallons Discharged: Not reported

Discharge Date: 03/18/1991

Pct Discharge Combined With: Not reported

Cleanup Required: R - CLEANUP REQUIRED

Discharge Cleanup Status: RAP - RAP ONGOING

Disch Cleanup Status Date: 06/30/1995

Cleanup Work Status: INACTIVE

Information Source: A - ABANDONED TANK RESTORATION

Other Source Description: Not reported

Elig Indicator: E - ELIGIBLE

Site Manager: MCKELVEY_M

Site Mgr End Date: 04/01/1999

Tank Office: PCLP29 - HILLSBOROUGH ENVIRONM

Contaminated Drinking Wells: 0

Contaminated Monitoring Well: Yes

Contaminated Soil: Yes

Contaminated Surface Water: No

Contaminated Ground Water: Yes

Pollutant: B - UNLEADED GAS

Pollutant Other Description: Not reported

Gallons Discharged: Not reported

Task Information:

District: SWD

Facility ID: 8625656

Facility Status: CLOSED

Facility Type: A - Retail Station -

County: HILLSBOROUGH

County ID: 29

Cleanup Eligibility Status: E

Source Effective Date: Not reported

Discharge Date: 03-18-1991

Cleanup Required: R - CLEANUP REQUIRED

Discharge Cleanup Status: RAP - RAP ONGOING

Disch Cleanup Status Date: 06-30-1995

SRC Action Type: -

Map ID
Direction
Distance
Elevation

MAP FINDINGS

Site

Database(s)

EDR ID Number
EPA ID Number

STAR #1229 (Continued)

U001354863

SRC Submit Date: Not reported
SRC Review Date: Not reported
SRC Completion Status: -
SRC Issue Date: Not reported
SRC Comment: Not reported
Cleanup Work Status: INACTIVE
Site Mgr: MCKELVEY_M
Site Mgr End Date: 04-01-1999
Tank Office: PCLP29 - Hillsborough County
SR Task ID: 48445
SR Cleanup Responsible: RP - RESPONSIBLE PARTY
SR Funding Eligibility Type: -
SR Actual Cost: Not reported
SR Completion Date: Not reported
SR Payment Date: Not reported
SR Oral Date: Not reported
SR Written Date: 01-30-1991
SR Soil Removal: Not reported
SR Free Product Removal: Not reported
SR Soil Tonnage Removed: Not reported
SR Soil Treatment: Not reported
SR Other Treatment: TANK REMOVAL
SR Alternate Proc Received Date: Not reported
SR Alternate Procedure Status: Not reported
SR Alternate Procedure Status Date: Not reported
SR Alternate Procedure Comments: Not reported
SA Task ID: 48446
SA Cleanup Responsible: RP - RESPONSIBLE PARTY
SA Funding Eligibility Type: -
SA Actual Cost: Not reported
SA Completion Date: 10-05-1993
SA Payment Date: Not reported
RAP Task ID: 48447
RAP Cleanup Responsible ID: RP - RESPONSIBLE PARTY
RAP Funding Eligibility Type: -
RAP Actual Cost: Not reported
RAP Completion Date: Not reported
RAP Payment Date: Not reported
RAP Last Order Approved: Not reported
RA Task ID: 48448
RA Cleanup Responsible: -
RA Funding Eligibility Type: -
RA Years to Complete: Not reported
RA Actual Cost: Not reported

UST:

Facility Id: 8625656
Facility Phone: (813) 224-0749
Facility Status: CLOSED
Type Description: Retail Station
Lat/Long (dms): 27 57 38 / 82 27 2
Positioning Method: UNVR
Region: STATE
RN: 1

Owner:

Facility Id: 8625656

Map ID
Direction
Distance
Elevation

MAP FINDINGS

Site

Database(s)

EDR ID Number
EPA ID Number

STAR #1229 (Continued)

U001354863

Owner Id: 12145
Owner Name: KNOPF, DOROTHY & WILLIAM I
Owner Address: 6744 NEOSHO ST
Owner Address 2: Not reported
Owner City,St,Zip: SAINT LOUIS, MO 63109
Owner Contact: S. J. BRADSHAW, JR.
Owner Phone: (314) 997-5990

Tank Info:

Facility ID: 8625656
Tank Id: 1
Type Description: Retail Station
DEP Contractor: No
Tank Id: 1
Tank Location: UNDERGROUND
Substance: Leaded gas
Content Description: Leaded Gas
Vessel Indicator: TANK
Gallons: 8000
Install Date: 01-MAR-1970
Status: Removed
Status Date: 31-MAR-1991

Construction:

Construction Category: Not reported
Construction Description: Not reported

Monitoring:

Monitoring Description: Not reported

Piping:

Piping Category: Not reported
Piping Description: Not reported

Facility ID: 8625656
Tank Id: 2
Type Description: Retail Station
DEP Contractor: No
Tank Id: 2
Tank Location: UNDERGROUND
Substance: Unleaded gas
Content Description: Unleaded Gas
Vessel Indicator: TANK
Gallons: 8000
Install Date: 01-MAR-1970
Status: Removed
Status Date: 31-MAR-1991

Construction:

Construction Category: Not reported
Construction Description: Not reported

Monitoring:

Monitoring Description: Not reported

Map ID
Direction
Distance
Elevation

MAP FINDINGS

Site

Database(s)

EDR ID Number
EPA ID Number

STAR #1229 (Continued)

U001354863

Piping:

Piping Category: Not reported
Piping Description: Not reported

Facility ID: 8625656
Tank Id: 3
Type Description: Retail Station
DEP Contractor: No
Tank Id: 3
Tank Location: UNDERGROUND
Substance: Unleaded gas
Content Description: Unleaded Gas
Vessel Indicator: TANK
Gallons: 4000
Install Date: 01-MAR-1970
Status: Removed
Status Date: 31-MAR-1991

Construction:

Construction Category: Not reported
Construction Description: Not reported

Monitoring:

Monitoring Description: Not reported

Piping:

Piping Category: Not reported
Piping Description: Not reported

160
South
1/4-1/2
0.315 mi.
1664 ft.

FIRESTONE #1889-004146
900 E KENNEDY BLVD
TAMPA, FL 33602

LUST U001355452
UST N/A

Relative:
Lower

LUST:

Region: STATE
Facility Id: 8733809
Facility Status: OPEN
Facility Type: C - Fuel user/Non-retail
Facility Phone: (813)229-2626
Facility Cleanup Rank: 7728
District: Southwest District
Lat/Long (dms): 27 56 59. / 82 27 9.8
Section: Not reported
Township: Not reported
Range: Not reported
Feature: Not reported
Method: UNVR
Datum: 0
Score: 10
Score Effective Date: 11/13/2008
Score When Ranked: 12
Operator: FIRESTONE

Actual:
16 ft.

Map ID
Direction
Distance
Elevation

MAP FINDINGS

Site

Database(s)

EDR ID Number
EPA ID Number

FIRESTONE #1889-004146 (Continued)

U001355452

Name Update: Not reported
Address Update: Not reported

Petroleum Cleanup PCT Facility Score:

Facility Cleanup Status: ONGO - ONGOING
Contact: DEBRA HAMLIN
Contact Company: BFS RETAIL & COMMERCIAL OPERATIONS LLC
Contact Address: 333 E LAKE ST
Contact City/State/Zip: BLOOMINGDALE, IL 60108
Phone: (630)259-9379
Bad Address Ind: N
State: FL
Zip: 33602, 3508
Score: 10
Score Effective Date: 2008-11-13 00:00:00
Related Party ID: 54876
Primary RP Role: ACCOUNT OWNER
RP Begin Date: 09/08/2006
RP Zip: Not reported
RP Extension: Not reported

Discharge Cleanup Summary:

Discharge Date: 12/22/1988
PCT Discharge Combined: Not reported
Cleanup Required: R - CLEANUP REQUIRED
Discharge Cleanup Status: RAP - RAP ONGOING
Disch Cleanup Status Date: 04/23/1990
Cleanup Work Status: INACTIVE
Information Source: E - EDI
Other Source Description: Not reported
Eligibility Indicator: E - ELIGIBLE
Site Manager: MCKELVEY_M
Site Mgr End Date: 03/11/1999
Tank Office: PCLP29 - HILLSBOROUGH ENVIRONMENTAL PROTECTION COMMISSION

Petroleum Cleanup Program Eligibility:

Facility ID: 8733809
Discharge Date: 22-Dec-1988
Pct Discharge Combined With: Not reported
Cleanup Required: R - CLEANUP REQUIRED
Discharge Cleanup Status: RAP - RAP ONGOING
Disch Cleanup Status Date: 04/23/1990
Cleanup Work Status: INACTIVE
Information Source: E - EDI
Other Source Description: Not reported
Application Received Date: 12/30/1988
Cleanup Program: E - EARLY DETECTION INCENTIVE
Eligibility Status: 6/13/1989
Elig Status Date: 6/13/1989
Letter Of Intent Date: 03/30/1989
Redetermined: No
Inspection Date: 02/08/1989
Site Manager: MCKELVEY_M
Site Mgr End Date: 03/11/1999
Tank Office: PCLP29 - HILLSBOROUGH ENVIRONMENTAL PROTECTION COMMISSION
Deductible Amount: Not reported
Deductible Paid To Date: 0
Co-Pay Amount: Not reported

Map ID
Direction
Distance
Elevation

MAP FINDINGS

Site

Database(s)

EDR ID Number
EPA ID Number

FIRESTONE #1889-004146 (Continued)

U001355452

Co-Pay Paid To Date: 0
Cap Amount: Not reported

Contaminated Media:
Discharge Date: 12/22/1988
Pct Discharge Combined With: Not reported
Cleanup Required: R - CLEANUP REQUIRED
Discharge Cleanup Status: RAP - RAP ONGOING
Disch Cleanup Status Date: 04/23/1990
Cleanup Work Status: INACTIVE
Information Source: E - EDI
Other Source Description: Not reported
Elig Indicator: E - ELIGIBLE
Site Manager: MCKELVEY_M
Site Mgr End Date: 03/11/1999
Tank Office: PCLP29 - HILLSBOROUGH ENVIRONM

Contaminated Drinking Wells: 0
Contaminated Monitoring Well: Yes
Contaminated Soil: Yes
Contaminated Surface Water: No
Contaminated Ground Water: Yes
Pollutant: A - LEADED GAS
Pollutant Other Description: Not reported
Gallons Discharged: Not reported
Discharge Date: 12/22/1988
Pct Discharge Combined With: Not reported
Cleanup Required: R - CLEANUP REQUIRED
Discharge Cleanup Status: RAP - RAP ONGOING
Disch Cleanup Status Date: 04/23/1990
Cleanup Work Status: INACTIVE
Information Source: E - EDI
Other Source Description: Not reported
Elig Indicator: E - ELIGIBLE
Site Manager: MCKELVEY_M
Site Mgr End Date: 03/11/1999
Tank Office: PCLP29 - HILLSBOROUGH ENVIRONM

Contaminated Drinking Wells: 0
Contaminated Monitoring Well: Yes
Contaminated Soil: Yes
Contaminated Surface Water: No
Contaminated Ground Water: Yes
Pollutant: L - WASTE OIL
Pollutant Other Description: Not reported
Gallons Discharged: Not reported

Task Information:
District: SWD
Facility ID: 8733809
Facility Status: OPEN
Facility Type: C - Fuel user/Non-retail -
County: HILLSBOROUGH
County ID: 29
Cleanup Eligibility Status: E
Source Effective Date: Not reported
Discharge Date: 12-22-1988
Cleanup Required: R - CLEANUP REQUIRED
Discharge Cleanup Status: RAP - RAP ONGOING
Disch Cleanup Status Date: 04-23-1990

Map ID
Direction
Distance
Elevation

MAP FINDINGS

Site

Database(s)

EDR ID Number
EPA ID Number

FIRESTONE #1889-004146 (Continued)

U001355452

SRC Action Type: -
SRC Submit Date: Not reported
SRC Review Date: Not reported
SRC Completion Status: -
SRC Issue Date: Not reported
SRC Comment: Not reported
Cleanup Work Status: INACTIVE
Site Mgr: MCKELVEY_M
Site Mgr End Date: 03-11-1999
Tank Office: PCLP29 - Hillsborough County
SR Task ID: 47785
SR Cleanup Responsible: RP - RESPONSIBLE PARTY
SR Funding Eligibility Type: -
SR Actual Cost: Not reported
SR Completion Date: Not reported
SR Payment Date: Not reported
SR Oral Date: Not reported
SR Written Date: 10-18-1990
SR Soil Removal: Y
SR Free Product Removal: Not reported
SR Soil Tonnage Removed: Not reported
SR Soil Treatment: Y
SR Other Treatment: Not reported
SR Alternate Proc Received Date: Not reported
SR Alternate Procedure Status: Not reported
SR Alternate Procedure Status Date: Not reported
SR Alternate Procedure Comments: Not reported
SA Task ID: 47786
SA Cleanup Responsible: RP - RESPONSIBLE PARTY
SA Funding Eligibility Type: -
SA Actual Cost: Not reported
SA Completion Date: 04-16-1992
SA Payment Date: Not reported
RAP Task ID: 47787
RAP Cleanup Responsible ID: RP - RESPONSIBLE PARTY
RAP Funding Eligibility Type: -
RAP Actual Cost: Not reported
RAP Completion Date: Not reported
RAP Payment Date: Not reported
RAP Last Order Approved: Not reported
RA Task ID: Not reported
RA Cleanup Responsible: -
RA Funding Eligibility Type: -
RA Years to Complete: Not reported
RA Actual Cost: Not reported

UST:

Facility Id: 8733809
Facility Phone: (813) 229-2626
Facility Status: OPEN
Type Description: Fuel user/Non-retail
Lat/Long (dms): 27 56 57 / 82 27 10
Positioning Method: UNVR
Region: STATE
RN: 1

Owner:

Map ID
Direction
Distance
Elevation

MAP FINDINGS

Site

Database(s)

EDR ID Number
EPA ID Number

FIRESTONE #1889-004146 (Continued)

U001355452

Facility Id: 8733809
Owner Id: 54876
Owner Name: BFS RETAIL & COMMERCIAL OPERATIONS LLC
Owner Address: 333 E LAKE ST
Owner Address 2: ATTN: DEBRA HAMLIN
Owner City,St,Zip: BLOOMINGDALE, IL 60108
Owner Contact: DEBRA HAMLIN
Owner Phone: (630) 259-9379

Tank Info:

Facility ID: 8733809
Tank Id: 1
Type Description: Fuel user/Non-retail
DEP Contractor: No
Tank Id: 1
Tank Location: UNDERGROUND
Substance: Z
Content Description: Other Non Regulated
Vessel Indicator: TANK
Gallons: 300
Install Date: Not reported
Status: In service
Status Date: Not reported

Construction:

Construction Category: Not reported
Construction Description: Not reported

Monitoring:

Monitoring Description: Not reported

Piping:

Piping Category: Not reported
Piping Description: Not reported

AH161
ESE
1/4-1/2
0.327 mi.
1724 ft.

LIVINGSTONS BUSINESS FURNITURE CTR
1123 E TWIGGS ST
TAMPA, FL 33602
Site 1 of 6 in cluster AH

LUST U001354621
UST N/A

Relative:
Lower

LUST:

Region: STATE
Facility Id: 8625401
Facility Status: CLOSED
Facility Type: C - Fuel user/Non-retail
Facility Phone: Not reported
Facility Cleanup Rank: Not reported
District: Southwest District
Lat/Long (dms): 27 57 7.6 / 82 26 50.
Section: 019
Township: 29S
Range: 19E
Feature: Not reported
Method: UNVR

Actual:
9 ft.

Map ID
Direction
Distance
Elevation

MAP FINDINGS

Site

Database(s)

EDR ID Number
EPA ID Number

LIVINGSTONS BUSINESS FURNITURE CTR (Continued)

U001354621

Datum: 0
Score: Not reported
Score Effective Date: Not reported
Score When Ranked: Not reported
Operator: LIVINGSTONS BUSINESS FURNITURE
Name Update: 08/20/2004
Address Update: Not reported

Discharge Cleanup Summary:

Discharge Date: 08/09/1997
PCT Discharge Combined: Not reported
Cleanup Required: N - NO CLEANUP REQUIRED
Discharge Cleanup Status: NREQ - CLEANUP NOT REQUIRED
Disch Cleanup Status Date: 05/23/2002
Cleanup Work Status: COMPLETED
Information Source: Z - OTHER
Other Source Description: PHASE II AUDIT
Eligibility Indicator: I - INELIGIBLE
Site Manager: MCKELVEY_M
Site Mgr End Date: 11/03/2000
Tank Office: PCLP29 - HILLSBOROUGH ENVIRONMENTAL PROTECTION COMMISSION
Discharge Date: 12/20/1990
PCT Discharge Combined: Not reported
Cleanup Required: R - CLEANUP REQUIRED
Discharge Cleanup Status: NFA - NFA COMPLETE
Disch Cleanup Status Date: 01/30/1992
Cleanup Work Status: COMPLETED
Information Source: A - ABANDONED TANK RESTORATION
Other Source Description: Not reported
Eligibility Indicator: E - ELIGIBLE
Site Manager: MCKELVEY_M
Site Mgr End Date: 11/03/2000
Tank Office: PCLP29 - HILLSBOROUGH ENVIRONMENTAL PROTECTION COMMISSION

Petroleum Cleanup Program Eligibility:

Facility ID: 8625401
Discharge Date: 20-Dec-1990
Pct Discharge Combined With: Not reported
Cleanup Required: R - CLEANUP REQUIRED
Discharge Cleanup Status: NFA - NFA COMPLETE
Disch Cleanup Status Date: 01/30/1992
Cleanup Work Status: COMPLETED
Information Source: A - ABANDONED TANK RESTORATION
Other Source Description: Not reported
Application Received Date: 1/16/1991
Cleanup Program: A - ABANDONED TANK RESTORATION PROGRAM
Eligibility Status: 5/13/1991
Elig Status Date: 5/13/1991
Letter Of Intent Date: 01/16/1991
Redetermined: No
Inspection Date: 03/27/1991
Site Manager: MCKELVEY_M
Site Mgr End Date: 11/03/2000
Tank Office: PCLP29 - HILLSBOROUGH ENVIRONMENTAL PROTECTION COMMISSION
Deductible Amount: 500
Deductible Paid To Date: 500
Co-Pay Amount: 0
Co-Pay Paid To Date: 0

Map ID
Direction
Distance
Elevation

MAP FINDINGS

Site

Database(s)

EDR ID Number
EPA ID Number

LIVINGSTONS BUSINESS FURNITURE CTR (Continued)

U001354621

Cap Amount: Not reported

Contaminated Media:

Discharge Date: 08/09/1997

Pct Discharge Combined With: Not reported

Cleanup Required: N - NO CLEANUP REQUIRED

Discharge Cleanup Status: NREQ - CLEANUP NOT REQUIRED

Disch Cleanup Status Date: 05/23/2002

Cleanup Work Status: COMPLETED

Information Source: Z - OTHER

Other Source Description: PHASE II AUDIT

Elig Indicator: I - INELIGIBLE

Site Manager: MCKELVEY_M

Site Mgr End Date: 11/03/2000

Tank Office: PCLP29 - HILLSBOROUGH ENVIRONM

Contaminated Drinking Wells: Not reported

Contaminated Monitoring Well: No

Contaminated Soil: Yes

Contaminated Surface Water: No

Contaminated Ground Water: Yes

Pollutant: B - UNLEADED GAS

Pollutant Other Description: Not reported

Gallons Discharged: Not reported

Discharge Date: 08/09/1997

Pct Discharge Combined With: Not reported

Cleanup Required: N - NO CLEANUP REQUIRED

Discharge Cleanup Status: NREQ - CLEANUP NOT REQUIRED

Disch Cleanup Status Date: 05/23/2002

Cleanup Work Status: COMPLETED

Information Source: Z - OTHER

Other Source Description: PHASE II AUDIT

Elig Indicator: I - INELIGIBLE

Site Manager: MCKELVEY_M

Site Mgr End Date: 11/03/2000

Tank Office: PCLP29 - HILLSBOROUGH ENVIRONM

Contaminated Drinking Wells: Not reported

Contaminated Monitoring Well: No

Contaminated Soil: Yes

Contaminated Surface Water: No

Contaminated Ground Water: Yes

Pollutant: D - VEHICULAR DIESEL

Pollutant Other Description: Not reported

Gallons Discharged: Not reported

Discharge Date: 12/20/1990

Pct Discharge Combined With: Not reported

Cleanup Required: R - CLEANUP REQUIRED

Discharge Cleanup Status: NFA - NFA COMPLETE

Disch Cleanup Status Date: 01/30/1992

Cleanup Work Status: COMPLETED

Information Source: A - ABANDONED TANK RESTORATION

Other Source Description: Not reported

Elig Indicator: E - ELIGIBLE

Site Manager: MCKELVEY_M

Site Mgr End Date: 11/03/2000

Tank Office: PCLP29 - HILLSBOROUGH ENVIRONM

Contaminated Drinking Wells: Not reported

Contaminated Monitoring Well: Not reported

Contaminated Soil: Not reported

Map ID
Direction
Distance
Elevation

MAP FINDINGS

Site

Database(s)

EDR ID Number
EPA ID Number

LIVINGSTONS BUSINESS FURNITURE CTR (Continued)

U001354621

Contaminated Surface Water: Not reported
Contaminated Ground Water: Not reported
Pollutant: D - VEHICULAR DIESEL
Pollutant Other Description: Not reported
Gallons Discharged: Not reported
Discharge Date: 12/20/1990
Pct Discharge Combined With: Not reported
Cleanup Required: R - CLEANUP REQUIRED
Discharge Cleanup Status: NFA - NFA COMPLETE
Disch Cleanup Status Date: 01/30/1992
Cleanup Work Status: COMPLETED
Information Source: A - ABANDONED TANK RESTORATION
Other Source Description: Not reported
Elig Indicator: E - ELIGIBLE
Site Manager: MCKELVEY_M
Site Mgr End Date: 11/03/2000
Tank Office: PCLP29 - HILLSBOROUGH ENVIRONM
Contaminated Drinking Wells: Not reported
Contaminated Monitoring Well: Not reported
Contaminated Soil: Not reported
Contaminated Surface Water: Not reported
Contaminated Ground Water: Not reported
Pollutant: P - GENERIC GASOLINE
Pollutant Other Description: Not reported
Gallons Discharged: Not reported

Task Information:

District: SWD
Facility ID: 8625401
Facility Status: CLOSED
Facility Type: C - Fuel user/Non-retail -
County: HILLSBOROUGH
County ID: 29
Cleanup Eligibility Status: I
Source Effective Date: Not reported
Discharge Date: 08-09-1997
Cleanup Required: N - NO CLEANUP REQUIRED
Discharge Cleanup Status: NREQ - CLEANUP NOT REQUIRED
Disch Cleanup Status Date: 05-23-2002
SRC Action Type: -
SRC Submit Date: Not reported
SRC Review Date: Not reported
SRC Completion Status: -
SRC Issue Date: Not reported
SRC Comment: Not reported
Cleanup Work Status: COMPLETED
Site Mgr: MCKELVEY_M
Site Mgr End Date: 11-03-2000
Tank Office: PCLP29 - Hillsborough County
SR Task ID: Not reported
SR Cleanup Responsible: -
SR Funding Eligibility Type: -
SR Actual Cost: Not reported
SR Completion Date: Not reported
SR Payment Date: Not reported
SR Oral Date: Not reported
SR Written Date: Not reported
SR Soil Removal: Not reported

Map ID
Direction
Distance
Elevation

MAP FINDINGS

Site

Database(s)

EDR ID Number
EPA ID Number

LIVINGSTONS BUSINESS FURNITURE CTR (Continued)

U001354621

SR Free Product Removal: Not reported
SR Soil Tonnage Removed: Not reported
SR Soil Treatment: Not reported
SR Other Treatment: Not reported
SR Alternate Proc Received Date: Not reported
SR Alternate Procedure Status: Not reported
SR Alternate Procedure Status Date: Not reported
SR Alternate Procedure Comments: Not reported
SA Task ID: 60020
SA Cleanup Responsible: -
SA Funding Eligibility Type: -
SA Actual Cost: Not reported
SA Completion Date: Not reported
SA Payment Date: Not reported
RAP Task ID: Not reported
RAP Cleanup Responsible ID: -
RAP Funding Eligibility Type: -
RAP Actual Cost: Not reported
RAP Completion Date: Not reported
RAP Payment Date: Not reported
RAP Last Order Approved: Not reported
RA Task ID: Not reported
RA Cleanup Responsible: -
RA Funding Eligibility Type: -
RA Years to Complete: Not reported
RA Actual Cost: Not reported
District: SWD
Facility ID: 8625401
Facility Status: CLOSED
Facility Type: C - Fuel user/Non-retail -
County: HILLSBOROUGH
County ID: 29
Cleanup Eligibility Status: E
Source Effective Date: 01-30-1992
Discharge Date: 12-20-1990
Cleanup Required: R - CLEANUP REQUIRED
Discharge Cleanup Status: NFA - NFA COMPLETE
Disch Cleanup Status Date: 01-30-1992
SRC Action Type: NFA - NO FURTHER ACTION
SRC Submit Date: 10-16-1991
SRC Review Date: 01-21-1992
SRC Completion Status: A - APPROVED
SRC Issue Date: 01-30-1992
SRC Comment: Not reported
Cleanup Work Status: COMPLETED
Site Mgr: MCKELVEY_M
Site Mgr End Date: 11-03-2000
Tank Office: PCLP29 - Hillsborough County
SR Task ID: Not reported
SR Cleanup Responsible: -
SR Funding Eligibility Type: -
SR Actual Cost: Not reported
SR Completion Date: Not reported
SR Payment Date: Not reported
SR Oral Date: Not reported
SR Written Date: Not reported
SR Soil Removal: Not reported

Map ID
Direction
Distance
Elevation

MAP FINDINGS

Site

Database(s)

EDR ID Number
EPA ID Number

LIVINGSTONS BUSINESS FURNITURE CTR (Continued)

U001354621

SR Free Product Removal: Not reported
SR Soil Tonnage Removed: Not reported
SR Soil Treatment: Not reported
SR Other Treatment: Not reported
SR Alternate Proc Received Date: Not reported
SR Alternate Procedure Status: Not reported
SR Alternate Procedure Status Date: Not reported
SR Alternate Procedure Comments: Not reported
SA Task ID: 47149
SA Cleanup Responsible: -
SA Funding Eligibility Type: -
SA Actual Cost: \$22,023.52
SA Completion Date: 01-21-1992
SA Payment Date: 04-06-1993
RAP Task ID: 47150
RAP Cleanup Responsible ID: NA - NOT APPLICABLE
RAP Funding Eligibility Type: -
RAP Actual Cost: Not reported
RAP Completion Date: Not reported
RAP Payment Date: Not reported
RAP Last Order Approved: Not reported
RA Task ID: 47151
RA Cleanup Responsible: NA - NOT APPLICABLE
RA Funding Eligibility Type: -
RA Years to Complete: Not reported
RA Actual Cost: \$9,855.95

UST:

Facility Id: 8625401
Facility Phone: Not reported
Facility Status: CLOSED
Type Description: Fuel user/Non-retail
Lat/Long (dms): 27 57 9 / 82 26 50
Positioning Method: UNVR
Region: STATE
RN: 1

Owner:

Facility Id: 8625401
Owner Id: 13065
Owner Name: STUCKEY, ARTHUR
Owner Address: 420 MONTROSE AVE
Owner Address 2: Not reported
Owner City,St,Zip: TEMPLE TERRACE, FL 33617
Owner Contact: ARTHUR STUCKEY
Owner Phone: (813) 985-5764

Tank Info:

Facility ID: 8625401
Tank Id: 1
Type Description: Fuel user/Non-retail
DEP Contractor: No
Tank Id: 1
Tank Location: UNDERGROUND
Substance: Leaded gas
Content Description: Leaded Gas
Vessel Indicator: TANK

Map ID
 Direction
 Distance
 Elevation

MAP FINDINGS

Site

Database(s)

EDR ID Number
 EPA ID Number

LIVINGSTONS BUSINESS FURNITURE CTR (Continued)

U001354621

Gallons: 2000
 Install Date: Not reported
 Status: Removed
 Status Date: 31-DEC-1990

Construction:
 Construction Category: Not reported
 Construction Description: Not reported

Monitoring:
 Monitoring Description: Not reported

Piping:
 Piping Category: Not reported
 Piping Description: Not reported

Facility ID: 8625401
 Tank Id: 2
 Type Description: Fuel user/Non-retail
 DEP Contractor: No
 Tank Id: 2
 Tank Location: UNDERGROUND
 Substance: Vehicular diesel
 Content Description: Vehicular Diesel
 Vessel Indicator: TANK
 Gallons: 3000
 Install Date: Not reported
 Status: Removed
 Status Date: 31-DEC-1990

Construction:
 Construction Category: Not reported
 Construction Description: Not reported

Monitoring:
 Monitoring Description: Not reported

Piping:
 Piping Category: Not reported
 Piping Description: Not reported

AI162
 SSE
 1/4-1/2
 0.334 mi.
 1765 ft.

HILLSBOROUGH CNTY-FLEET MGMT #5
311 N NEBRASKA AVE
TAMPA, FL 33603
Site 1 of 2 in cluster AI

LUST U001354206
UST N/A

Relative:
 Lower

LUST:
 Region: STATE
 Facility Id: 8624955
 Facility Status: CLOSED
 Facility Type: I - County Government
 Facility Phone: (813)744-5580
 Facility Cleanup Rank: Not reported

Actual:
 15 ft.

Map ID
Direction
Distance
Elevation

MAP FINDINGS

Site

Database(s)

EDR ID Number
EPA ID Number

HILLSBOROUGH CNTY-FLEET MGMT #5 (Continued)

U001354206

District: Southwest District
Lat/Long (dms): 27 57 8.0 / 82 26 59.
Section: 019
Township: 29S
Range: 19E
Feature: Not reported
Method: UNVR
Datum: 0
Score: Not reported
Score Effective Date: Not reported
Score When Ranked: Not reported
Operator: SUZANNE MANICCHRA EET MGMT
Name Update: Not reported
Address Update: 08/29/1996

Discharge Cleanup Summary:
Discharge Date: 12/19/1988
PCT Discharge Combined: Not reported
Cleanup Required: N - NO CLEANUP REQUIRED
Discharge Cleanup Status: NREQ - CLEANUP NOT REQUIRED
Disch Cleanup Status Date: 05/29/2001
Cleanup Work Status: COMPLETED
Information Source: E - EDI
Other Source Description: Not reported
Eligibility Indicator: I - INELIGIBLE
Site Manager: MCKELVEY_M
Site Mgr End Date: 03/11/1999
Tank Office: PCLP29 - HILLSBOROUGH ENVIRONMENTAL PROTECTION COMMISSION

Petroleum Cleanup Program Eligibility:
Facility ID: Not reported
Discharge Date: Not reported
Pct Discharge Combined With: Not reported
Cleanup Required: Not reported
Discharge Cleanup Status: Not reported
Disch Cleanup Status Date: Not reported
Cleanup Work Status: Not reported
Information Source: Not reported
Other Source Description: Not reported
Application Received Date: Not reported
Cleanup Program: Not reported
Eligibility Status: Not reported
Elig Status Date: Not reported
Letter Of Intent Date: Not reported
Redetermined: Not reported
Inspection Date: Not reported
Site Manager: Not reported
Site Mgr End Date: Not reported
Tank Office: Not reported
Deductible Amount: Not reported
Deductible Paid To Date: Not reported
Co-Pay Amount: Not reported
Co-Pay Paid To Date: Not reported
Cap Amount: Not reported

Contaminated Media:
Discharge Date: 12/19/1988
Pct Discharge Combined With: Not reported
Cleanup Required: N - NO CLEANUP REQUIRED

Map ID
Direction
Distance
Elevation

MAP FINDINGS

Site

Database(s)

EDR ID Number
EPA ID Number

HILLSBOROUGH CNTY-FLEET MGMT #5 (Continued)

U001354206

Discharge Cleanup Status: NREQ - CLEANUP NOT REQUIRED
Disch Cleanup Status Date: 05/29/2001
Cleanup Work Status: COMPLETED
Information Source: E - EDI
Other Source Description: Not reported
Elig Indicator: I - INELIGIBLE
Site Manager: MCKELVEY_M
Site Mgr End Date: 03/11/1999
Tank Office: PCLP29 - HILLSBOROUGH ENVIRONM
Contaminated Drinking Wells: Not reported
Contaminated Monitoring Well: Not reported
Contaminated Soil: Not reported
Contaminated Surface Water: Not reported
Contaminated Ground Water: Not reported
Pollutant: -
Pollutant Other Description: Not reported
Gallons Discharged: Not reported

Task Information:

District: SWD
Facility ID: 8624955
Facility Status: CLOSED
Facility Type: I - County Government -
County: HILLSBOROUGH
County ID: 29
Cleanup Eligibility Status: I
Source Effective Date: Not reported
Discharge Date: 12-19-1988
Cleanup Required: N - NO CLEANUP REQUIRED
Discharge Cleanup Status: NREQ - CLEANUP NOT REQUIRED
Disch Cleanup Status Date: 05-29-2001
SRC Action Type: -
SRC Submit Date: Not reported
SRC Review Date: Not reported
SRC Completion Status: -
SRC Issue Date: Not reported
SRC Comment: Not reported
Cleanup Work Status: COMPLETED
Site Mgr: MCKELVEY_M
Site Mgr End Date: 03-11-1999
Tank Office: PCLP29 - Hillsborough County
SR Task ID: 49622
SR Cleanup Responsible: ST - STATE
SR Funding Eligibility Type: -
SR Actual Cost: Not reported
SR Completion Date: Not reported
SR Payment Date: Not reported
SR Oral Date: Not reported
SR Written Date: Not reported
SR Soil Removal: Not reported
SR Free Product Removal: Not reported
SR Soil Tonnage Removed: Not reported
SR Soil Treatment: Not reported
SR Other Treatment: Not reported
SR Alternate Proc Received Date: Not reported
SR Alternate Procedure Status: Not reported
SR Alternate Procedure Status Date: Not reported
SR Alternate Procedure Comments: Not reported

Map ID
Direction
Distance
Elevation

MAP FINDINGS

Site

Database(s)

EDR ID Number
EPA ID Number

HILLSBOROUGH CNTY-FLEET MGMT #5 (Continued)

U001354206

SA Task ID: 49623
SA Cleanup Responsible: ST - STATE
SA Funding Eligibility Type: -
SA Actual Cost: Not reported
SA Completion Date: Not reported
SA Payment Date: Not reported
RAP Task ID: 49624
RAP Cleanup Responsible ID: ST - STATE
RAP Funding Eligibility Type: -
RAP Actual Cost: Not reported
RAP Completion Date: Not reported
RAP Payment Date: Not reported
RAP Last Order Approved: Not reported
RA Task ID: 49625
RA Cleanup Responsible: ST - STATE
RA Funding Eligibility Type: -
RA Years to Complete: Not reported
RA Actual Cost: Not reported

UST:

Facility Id: 8624955
Facility Phone: (813) 744-5580
Facility Status: CLOSED
Type Description: County Government
Lat/Long (dms): 27 56 56 / 82 27 7
Positioning Method: UNVR
Region: STATE
RN: 1

Owner:

Facility Id: 8624955
Owner Id: 10074
Owner Name: HILLSBOROUGH CNTY BOCC
Owner Address: PO BOX 1110
Owner Address 2: ATTN: FACILITIES MGMT
Owner City,St,Zip: TAMPA, FL 33601
Owner Contact: DON HARWIG
Owner Phone: (813) 276-2530

Tank Info:

Facility ID: 8624955
Tank Id: 1
Type Description: County Government
DEP Contractor: No
Tank Id: 1
Tank Location: UNDERGROUND
Substance: Unleaded gas
Content Description: Unleaded Gas
Vessel Indicator: TANK
Gallons: 10000
Install Date: 01-JUL-1980
Status: Removed
Status Date: 01-JAN-1997

Construction:

Construction Category: Not reported
Construction Description: Not reported

Map ID
 Direction
 Distance
 Elevation

MAP FINDINGS

Site

Database(s)

EDR ID Number
 EPA ID Number

HILLSBOROUGH CNTY-FLEET MGMT #5 (Continued)

U001354206

Monitoring:
 Monitoring Description: Not reported

Piping:
 Piping Category: Not reported
 Piping Description: Not reported

AH163	12TH STREET MAINTENANCE YARD PROPERTIES	US BROWNFIELDS	1009912667
ESE	616 N. 12TH STREET		N/A
1/4-1/2	TAMPA, FL 33602		
0.337 mi.	Site 2 of 6 in cluster AH		
1778 ft.			

Relative:	US BROWNFIELDS:	Recipient name: Tampa, City of
Lower		Grant type: Assessment
Actual:		Property name: 12th Street Maintenance Yard Properties
11 ft.		Property #: A-18-29-19-ZZZ-000005-92680.0
		Parcel size: 7.5
		Latitude: 27.953889
		Longitude: -82.447222
		HCM label: Global Positioning Method-Unspecified Parameters
		Map scale: 0
		Point of reference: Center of a Facility or Station
		Datum: World Geodetic System of 1984
		ACRES property ID: 42281
		Start date: Not reported
		Completed date: Not reported
		Acres cleaned up: Not reported
		Cleanup funding: Not reported
		Cleanup funding source: Not reported
		Assessment funding: Not reported
		Assessment funding source: Not reported
		Redevelopment funding: Not reported
		Redev. funding source: Not reported
		Redev. funding entity name: Not reported
		Redevelopment start date: Not reported
		Assessment funding entity: Not reported
		Cleanup funding entity: Not reported
		Grant type: H
		Accomplishment type: Phase II Environmental Assessment
		Ownership entity: Government
		Current owner: City of Tampa
		Did owner change: N
		Cleanup required: Yes
		Video available: No
		Photo available: No
		Institutional controls required: N
		IC Category proprietary controls: Not reported
		IC cat. info. devices: Not reported
		IC cat. gov. controls: Not reported
		IC cat. enforcement permit tools: Not reported
		IC in place date: Not reported
		IC in place: Unknown
		State/tribal program date: Not reported

Map ID
Direction
Distance
Elevation

MAP FINDINGS

Site

Database(s)

EDR ID Number
EPA ID Number

12TH STREET MAINTENANCE YARD PROPERTIES (Continued)

1009912667

State/tribal program ID: Not reported
State/tribal NFA date: Not reported
Air contaminated: Not reported
Air cleaned: Not reported
Asbestos found: Not reported
Asbestos cleaned: Not reported
Controlled substance found: Not reported
Controlled substance cleaned: Not reported
Drinking water affected: Not reported
Drinking water cleaned: Not reported
Groundwater affected: Not reported
Groundwater cleaned: Not reported
Lead contaminant found: Not reported
Lead cleaned up: Not reported
No media affected: Not reported
Unknown media affected: Not reported
Other cleaned up: Not reported
Other metals found: Not reported
Other metals cleaned: Not reported
Other contaminants found: Not reported
Other contams found description: Not reported
PAHs found: Y
PAHs cleaned up: Y
PCBs found: Not reported
PCBs cleaned up: Not reported
Petro products found: Y
Petro products cleaned: Y
Sediments found: Not reported
Sediments cleaned: Not reported
Soil affected: Y
Soil cleaned up: Y
Surface water cleaned: Not reported
Unknown found: Not reported
VOCs found: Not reported
VOCs cleaned: Not reported
Cleanup other description: Not reported
Num. of cleanup and re-dev. jobs: Not reported
Past use greenspace acreage: Not reported
Past use residential acreage: Not reported
Past use commercial acreage: Not reported
Past use industrial acreage: Not reported
Future use greenspace acreage: Not reported
Future use residential acreage: Not reported
Future use commercial acreage: Not reported
Future use industrial acreage: Not reported
Greenspace acreage and type: Not reported
Superfund Fed. landowner flag: Not reported

Recipient name: Florida Dept. of Environmental Protection
Grant type: Section 128(a) State/Tribal
Property name: 12th Street Maintenance Yard Properties
Property #: A-18-29-19-ZZZ-000005-92680.0
Parcel size: 7.5
Latitude: 27.953889
Longitude: -82.447222
HCM label: Global Positioning Method-Unspecified Parameters
Map scale: 0

Map ID
Direction
Distance
Elevation

MAP FINDINGS

Site

Database(s)

EDR ID Number
EPA ID Number

12TH STREET MAINTENANCE YARD PROPERTIES (Continued)

1009912667

Point of reference: Center of a Facility or Station
Datum: World Geodetic System of 1984
ACRES property ID: 42281
Start date: 30-NOV-05
Completed date: Not reported
Acres cleaned up: Not reported
Cleanup funding: 126415.56
Cleanup funding source: US EPA - State & Tribal Section 128(a) Funding
Assessment funding: Not reported
Assessment funding source: Not reported
Redevelopment funding: Not reported
Redev. funding source: Not reported
Redev. funding entity name: Not reported
Redevelopment start date: Not reported
Assessment funding entity: Not reported
Cleanup funding entity: EPA
Grant type: H
Accomplishment type: Not reported
Ownership entity: Government
Current owner: City of Tampa
Did owner change: N
Cleanup required: Yes
Video available: No
Photo available: No
Institutional controls required: N
IC Category proprietary controls: Not reported
IC cat. info. devices: Not reported
IC cat. gov. controls: Not reported
IC cat. enforcement permit tools: Not reported
IC in place date: Not reported
IC in place: Unknown
State/tribal program date: Not reported
State/tribal program ID: Not reported
State/tribal NFA date: Not reported
Air contaminated: Not reported
Air cleaned: Not reported
Asbestos found: Not reported
Asbestos cleaned: Not reported
Controlled substance found: Not reported
Controlled substance cleaned: Not reported
Drinking water affected: Not reported
Drinking water cleaned: Not reported
Groundwater affected: Not reported
Groundwater cleaned: Not reported
Lead contaminant found: Not reported
Lead cleaned up: Not reported
No media affected: Not reported
Unknown media affected: Not reported
Other cleaned up: Not reported
Other metals found: Not reported
Other metals cleaned: Not reported
Other contaminants found: Not reported
Other contams found description: Not reported
PAHs found: Y
PAHs cleaned up: Y
PCBs found: Not reported
PCBs cleaned up: Not reported

Map ID
 Direction
 Distance
 Elevation

MAP FINDINGS

Site

Database(s)

EDR ID Number
 EPA ID Number

12TH STREET MAINTENANCE YARD PROPERTIES (Continued)

1009912667

Petro products found: Y
 Petro products cleaned: Y
 Sediments found: Not reported
 Sediments cleaned: Not reported
 Soil affected: Y
 Soil cleaned up: Y
 Surface water cleaned: Not reported
 Unknown found: Not reported
 VOCs found: Not reported
 VOCs cleaned: Not reported
 Cleanup other description: Not reported
 Num. of cleanup and re-dev. jobs: Not reported
 Past use greenspace acreage: Not reported
 Past use residential acreage: Not reported
 Past use commercial acreage: Not reported
 Past use industrial acreage: Not reported
 Future use greenspace acreage: Not reported
 Future use residential acreage: Not reported
 Future use commercial acreage: Not reported
 Future use industrial acreage: Not reported
 Greenspace acreage and type: Not reported
 Superfund Fed. landowner flag: Not reported

Property Description: The property has primarily been owned by the City of Tampa and has been designated a Brownfield Area. The City of Tampa plans to redevelop the historically industrial area to an urbanized one to enhance utilization of the property.

AH164
 ESE
 1/4-1/2
 0.337 mi.
 1778 ft.

SEAPORT TOWN CENTER/12TH STREET MAINTENANCE YARD
616 NORTH 12TH STREET
TAMPA, FL 33602
Site 3 of 6 in cluster AH

INST CONTROL **S106723772**
VCP **N/A**

Relative:
Lower

Inst Control:
 Facility Id: COM_170685
 Inst Control Type: GROUNDWATER USE RESTRICTION
 Eng Control Type: NONE
 Contaminated Media: GROUND WATER
 Contamination: CHLORINATED SOLVENTS
 Lat/Long (dms): 27 57 9.6900 / 82 26 47.3300
 Date Amended: Not reported
 Mechanism - Date IC Removed: 10/31/2011
 Mechanism - Program Area: WASTE CLEANUP
 Mechanism - Date Order Issued: 11/03/2011
 Date Removed: Not reported
 Inspection Date: Not reported
 Legal Description: Not reported
 Comments: Not reported

Actual:
11 ft.

Facility Id: COM_170685
 Inst Control Type: GROUNDWATER USE RESTRICTION
 Eng Control Type: NONE
 Contaminated Media: GROUND WATER
 Contamination: CHLORINATED SOLVENTS
 Lat/Long (dms): 27 57 9.6900 / 82 26 47.3300
 Date Amended: Not reported
 Mechanism - Date IC Removed: 10/31/2011
 Mechanism - Program Area: WASTE CLEANUP

Map ID
 Direction
 Distance
 Elevation

MAP FINDINGS

Site

Database(s)

EDR ID Number
 EPA ID Number

SEAPORT TOWN CENTER/12TH STREET MAINTENANCE YARD (Continued)

S106723772

Mechanism - Date Order Issued: 11/03/2011
 Date Removed: Not reported
 Inspection Date: Not reported
 Legal Description: Not reported
 Comments: Not reported

VCP:

System: BFDB
 Facility Id: BF290304001
 Activity Code: Brownfield Site Rehabilitation Agreement
 Comet Project Id: 238890
 Comet Site Id: 170685
 Lat/Long (dms): 27 57 11.43 / 82 26 50.2299999
 District: SWD
 Open Date: 12/10/2004
 Datum: NAD83
 Object of Interest: Center of Area Boundaries
 Proximity: EXACT
 Accuracy: +/- 0.01 meter
 Verification Status: REVIEWED
 Collection Method: DMAP
 Close Date: Not reported

AH165 TAMPA CITY-DPW STORE
ESE 612 N 12TH ST
1/4-1/2 TAMPA, FL 33602
0.339 mi.
1790 ft. Site 4 of 6 in cluster AH

LUST U003657601
UST N/A
FINANCIAL ASSURANCE

Relative:
Lower

LUST:
 Region: STATE
 Facility Id: 8625662
 Facility Status: CLOSED
 Facility Type: H - Local Government
 Facility Phone: (813)348-1094
 Facility Cleanup Rank: 8533
 District: Southwest District
 Lat/Long (dms): 27 57 14. / 82 26 50.
 Section: 018
 Township: 29S
 Range: 19E
 Feature: Not reported
 Method: AGPS
 Datum: 0
 Score: 10
 Score Effective Date: 11/04/1997
 Score When Ranked: 10
 Operator: DANIEL M FAHEY
 Name Update: 09/06/2005
 Address Update: 10/12/2005

Actual:
11 ft.

Petroleum Cleanup PCT Facility Score:
 Facility Cleanup Status: APPL - APPLICATION
 Contact: RICK SCHONDER
 Contact Company: TAMPA CITY
 Contact Address: 1508 N CLARK AVE
 Contact City/State/Zip: TAMPA, FL 33607
 Phone: (813)348-1005

Map ID
Direction
Distance
Elevation

MAP FINDINGS

Site

Database(s)

EDR ID Number
EPA ID Number

TAMPA CITY-DPW STORE (Continued)

U003657601

Bad Address Ind: N
State: FL
Zip: 33602, 3115
Score: 10
Score Effective Date: 1997-11-04 00:00:00
Related Party ID: 21538
Primary RP Role: ACCOUNT OWNER
RP Begin Date: 10/01/1987
RP Zip: 2307
RP Extension: Not reported

Discharge Cleanup Summary:

Discharge Date: 02/28/1997
PCT Discharge Combined: 12/20/1994
Cleanup Required: N - NO CLEANUP REQUIRED
Discharge Cleanup Status: NREQ - CLEANUP NOT REQUIRED
Disch Cleanup Status Date: 04/23/2001
Cleanup Work Status: COMPLETED
Information Source: D - DISCHARGE NOTIFICATION
Other Source Description: Not reported
Eligibility Indicator: I - INELIGIBLE
Site Manager: MCKELVEY_M
Site Mgr End Date: 04/01/1999
Tank Office: PCLP29 - HILLSBOROUGH ENVIRONMENTAL PROTECTION COMMISSION
Discharge Date: 04/20/1995
PCT Discharge Combined: Not reported
Cleanup Required: R - CLEANUP REQUIRED
Discharge Cleanup Status: ENTD - ELIGIBLE - NO TASK LEVEL DATA
Disch Cleanup Status Date: 08/11/1995
Cleanup Work Status: INACTIVE
Information Source: D - DISCHARGE NOTIFICATION
Other Source Description: Not reported
Eligibility Indicator: E - ELIGIBLE
Site Manager: MCKELVEY_M
Site Mgr End Date: 04/01/1999
Tank Office: PCLP29 - HILLSBOROUGH ENVIRONMENTAL PROTECTION COMMISSION
Discharge Date: 12/18/1987
PCT Discharge Combined: Not reported
Cleanup Required: R - CLEANUP REQUIRED
Discharge Cleanup Status: ENTD - ELIGIBLE - NO TASK LEVEL DATA
Disch Cleanup Status Date: 05/26/1988
Cleanup Work Status: INACTIVE
Information Source: E - EDI
Other Source Description: Not reported
Eligibility Indicator: E - ELIGIBLE
Site Manager: MCKELVEY_M
Site Mgr End Date: 04/01/1999
Tank Office: PCLP29 - HILLSBOROUGH ENVIRONMENTAL PROTECTION COMMISSION
Discharge Date: 12/20/1994
PCT Discharge Combined: Not reported
Cleanup Required: N - NO CLEANUP REQUIRED
Discharge Cleanup Status: NREQ - CLEANUP NOT REQUIRED
Disch Cleanup Status Date: 05/01/2003
Cleanup Work Status: COMPLETED
Information Source: D - DISCHARGE NOTIFICATION
Other Source Description: Not reported
Eligibility Indicator: I - INELIGIBLE

Map ID
Direction
Distance
Elevation

MAP FINDINGS

Site

Database(s)

EDR ID Number
EPA ID Number

TAMPA CITY-DPW STORE (Continued)

U003657601

Site Manager: MCKELVEY_M
Site Mgr End Date: 04/01/1999
Tank Office: PCLP29 - HILLSBOROUGH ENVIRONMENTAL PROTECTION COMMISSION

Petroleum Cleanup Program Eligibility:
Facility ID: 8625662
Discharge Date: 18-Dec-1987
Pct Discharge Combined With: Not reported
Cleanup Required: R - CLEANUP REQUIRED
Discharge Cleanup Status: ENTD - ELIGIBLE - NO TASK LEVEL DATA
Disch Cleanup Status Date: 05/26/1988
Cleanup Work Status: INACTIVE
Information Source: E - EDI
Other Source Description: Not reported
Application Received Date: 1/28/1988
Cleanup Program: E - EARLY DETECTION INCENTIVE
Eligibility Status: 5/26/1988
Elig Status Date: 5/26/1988
Letter Of Intent Date: Not reported
Redetermined: No
Inspection Date: 05/10/1988
Site Manager: MCKELVEY_M
Site Mgr End Date: 04/01/1999
Tank Office: PCLP29 - HILLSBOROUGH ENVIRONMENTAL PROTECTION COMMISSION
Deductible Amount: Not reported
Deductible Paid To Date: 0
Co-Pay Amount: Not reported
Co-Pay Paid To Date: 0
Cap Amount: Not reported
Facility ID: 8625662
Discharge Date: 20-Apr-1995
Pct Discharge Combined With: Not reported
Cleanup Required: R - CLEANUP REQUIRED
Discharge Cleanup Status: ENTD - ELIGIBLE - NO TASK LEVEL DATA
Disch Cleanup Status Date: 08/11/1995
Cleanup Work Status: INACTIVE
Information Source: D - DISCHARGE NOTIFICATION
Other Source Description: Not reported
Application Received Date: 7/31/1995
Cleanup Program: P - PETROLEUM LIABILITY AND RESTORATION INSURANCE PROGRAM
Eligibility Status: 8/11/1995
Elig Status Date: 8/11/1995
Letter Of Intent Date: 07/31/1995
Redetermined: No
Inspection Date: 04/21/1995
Site Manager: MCKELVEY_M
Site Mgr End Date: 04/01/1999
Tank Office: PCLP29 - HILLSBOROUGH ENVIRONMENTAL PROTECTION COMMISSION
Deductible Amount: 10000
Deductible Paid To Date: 0
Co-Pay Amount: 0
Co-Pay Paid To Date: 0
Cap Amount: 400000

Contaminated Media:
Discharge Date: 02/28/1997
Pct Discharge Combined With: 12/20/1994
Cleanup Required: N - NO CLEANUP REQUIRED

Map ID
Direction
Distance
Elevation

MAP FINDINGS

Site

Database(s)

EDR ID Number
EPA ID Number

TAMPA CITY-DPW STORE (Continued)

U003657601

Discharge Cleanup Status: NREQ - CLEANUP NOT REQUIRED
Disch Cleanup Status Date: 04/23/2001
Cleanup Work Status: COMPLETED
Information Source: D - DISCHARGE NOTIFICATION
Other Source Description: Not reported
Elig Indicator: I - INELIGIBLE
Site Manager: MCKELVEY_M
Site Mgr End Date: 04/01/1999
Tank Office: PCLP29 - HILLSBOROUGH ENVIRONM
Contaminated Drinking Wells: Not reported
Contaminated Monitoring Well: Not reported
Contaminated Soil: Not reported
Contaminated Surface Water: Not reported
Contaminated Ground Water: Not reported
Pollutant: X - MISC PETROL-BASED PRODUCT
Pollutant Other Description: Not reported
Gallons Discharged: Not reported
Discharge Date: 04/20/1995
Pct Discharge Combined With: Not reported
Cleanup Required: R - CLEANUP REQUIRED
Discharge Cleanup Status: ENTD - ELIGIBLE - NO TASK LEVEL DATA
Disch Cleanup Status Date: 08/11/1995
Cleanup Work Status: INACTIVE
Information Source: D - DISCHARGE NOTIFICATION
Other Source Description: Not reported
Elig Indicator: E - ELIGIBLE
Site Manager: MCKELVEY_M
Site Mgr End Date: 04/01/1999
Tank Office: PCLP29 - HILLSBOROUGH ENVIRONM
Contaminated Drinking Wells: Not reported
Contaminated Monitoring Well: Not reported
Contaminated Soil: Not reported
Contaminated Surface Water: Not reported
Contaminated Ground Water: Not reported
Pollutant: D - VEHICULAR DIESEL
Pollutant Other Description: Not reported
Gallons Discharged: Not reported
Discharge Date: 12/18/1987
Pct Discharge Combined With: Not reported
Cleanup Required: R - CLEANUP REQUIRED
Discharge Cleanup Status: ENTD - ELIGIBLE - NO TASK LEVEL DATA
Disch Cleanup Status Date: 05/26/1988
Cleanup Work Status: INACTIVE
Information Source: E - EDI
Other Source Description: Not reported
Elig Indicator: E - ELIGIBLE
Site Manager: MCKELVEY_M
Site Mgr End Date: 04/01/1999
Tank Office: PCLP29 - HILLSBOROUGH ENVIRONM
Contaminated Drinking Wells: 0
Contaminated Monitoring Well: Yes
Contaminated Soil: Yes
Contaminated Surface Water: No
Contaminated Ground Water: Yes
Pollutant: Z - OTHER NON REGULATED
Pollutant Other Description: Not reported
Gallons Discharged: Not reported

Map ID
Direction
Distance
Elevation

MAP FINDINGS

Site

Database(s)

EDR ID Number
EPA ID Number

TAMPA CITY-DPW STORE (Continued)

U003657601

Discharge Date: 12/20/1994
Pct Discharge Combined With: Not reported
Cleanup Required: N - NO CLEANUP REQUIRED
Discharge Cleanup Status: NREQ - CLEANUP NOT REQUIRED
Disch Cleanup Status Date: 05/01/2003
Cleanup Work Status: COMPLETED
Information Source: D - DISCHARGE NOTIFICATION
Other Source Description: Not reported
Elig Indicator: I - INELIGIBLE
Site Manager: MCKELVEY_M
Site Mgr End Date: 04/01/1999
Tank Office: PCLP29 - HILLSBOROUGH ENVIRONM
Contaminated Drinking Wells: Not reported
Contaminated Monitoring Well: Not reported
Contaminated Soil: Not reported
Contaminated Surface Water: Not reported
Contaminated Ground Water: Not reported
Pollutant: X - MISC PETROL-BASED PRODUCT
Pollutant Other Description: Not reported
Gallons Discharged: Not reported

Task Information:
District: SWD
Facility ID: 8625662
Facility Status: CLOSED
Facility Type: H - Local Government -
County: HILLSBOROUGH
County ID: 29
Cleanup Eligibility Status: I
Source Effective Date: Not reported
Discharge Date: 02-28-1997
Cleanup Required: N - NO CLEANUP REQUIRED
Discharge Cleanup Status: NREQ - CLEANUP NOT REQUIRED
Disch Cleanup Status Date: 04-23-2001
SRC Action Type: -
SRC Submit Date: Not reported
SRC Review Date: Not reported
SRC Completion Status: -
SRC Issue Date: Not reported
SRC Comment: Not reported
Cleanup Work Status: COMPLETED
Site Mgr: MCKELVEY_M
Site Mgr End Date: 04-01-1999
Tank Office: PCLP29 - Hillsborough County
SR Task ID: Not reported
SR Cleanup Responsible: -
SR Funding Eligibility Type: -
SR Actual Cost: Not reported
SR Completion Date: Not reported
SR Payment Date: Not reported
SR Oral Date: Not reported
SR Written Date: Not reported
SR Soil Removal: Not reported
SR Free Product Removal: Not reported
SR Soil Tonnage Removed: Not reported
SR Soil Treatment: Not reported
SR Other Treatment: Not reported
SR Alternate Proc Received Date: Not reported

Map ID
Direction
Distance
Elevation

MAP FINDINGS

Site

Database(s)

EDR ID Number
EPA ID Number

TAMPA CITY-DPW STORE (Continued)

U003657601

SR Alternate Procedure Status: Not reported
SR Alternate Procedure Status Date: Not reported
SR Alternate Procedure Comments: Not reported
SA Task ID: Not reported
SA Cleanup Responsible: -
SA Funding Eligibility Type: -
SA Actual Cost: Not reported
SA Completion Date: Not reported
SA Payment Date: Not reported
RAP Task ID: Not reported
RAP Cleanup Responsible ID: -
RAP Funding Eligibility Type: -
RAP Actual Cost: Not reported
RAP Completion Date: Not reported
RAP Payment Date: Not reported
RAP Last Order Approved: Not reported
RA Task ID: Not reported
RA Cleanup Responsible: -
RA Funding Eligibility Type: -
RA Years to Complete: Not reported
RA Actual Cost: Not reported
District: SWD
Facility ID: 8625662
Facility Status: CLOSED
Facility Type: H - Local Government -
County: HILLSBOROUGH
County ID: 29
Cleanup Eligibility Status: E
Source Effective Date: Not reported
Discharge Date: 04-20-1995
Cleanup Required: R - CLEANUP REQUIRED
Discharge Cleanup Status: ENTD - ELIGIBLE - NO TASK LEVEL DATA
Disch Cleanup Status Date: 08-11-1995
SRC Action Type: -
SRC Submit Date: Not reported
SRC Review Date: Not reported
SRC Completion Status: -
SRC Issue Date: Not reported
SRC Comment: Not reported
Cleanup Work Status: INACTIVE
Site Mgr: MCKELVEY_M
Site Mgr End Date: 04-01-1999
Tank Office: PCLP29 - Hillsborough County
SR Task ID: Not reported
SR Cleanup Responsible: -
SR Funding Eligibility Type: -
SR Actual Cost: Not reported
SR Completion Date: Not reported
SR Payment Date: Not reported
SR Oral Date: Not reported
SR Written Date: Not reported
SR Soil Removal: Not reported
SR Free Product Removal: Not reported
SR Soil Tonnage Removed: Not reported
SR Soil Treatment: Not reported
SR Other Treatment: Not reported
SR Alternate Proc Received Date: Not reported

Map ID
Direction
Distance
Elevation

MAP FINDINGS

Site

Database(s)

EDR ID Number
EPA ID Number

TAMPA CITY-DPW STORE (Continued)

U003657601

SR Alternate Procedure Status: Not reported
SR Alternate Procedure Status Date: Not reported
SR Alternate Procedure Comments: Not reported
SA Task ID: Not reported
SA Cleanup Responsible: -
SA Funding Eligibility Type: -
SA Actual Cost: Not reported
SA Completion Date: Not reported
SA Payment Date: Not reported
RAP Task ID: Not reported
RAP Cleanup Responsible ID: -
RAP Funding Eligibility Type: -
RAP Actual Cost: Not reported
RAP Completion Date: Not reported
RAP Payment Date: Not reported
RAP Last Order Approved: Not reported
RA Task ID: Not reported
RA Cleanup Responsible: -
RA Funding Eligibility Type: -
RA Years to Complete: Not reported
RA Actual Cost: Not reported
District: SWD
Facility ID: 8625662
Facility Status: CLOSED
Facility Type: H - Local Government -
County: HILLSBOROUGH
County ID: 29
Cleanup Eligibility Status: E
Source Effective Date: Not reported
Discharge Date: 12-18-1987
Cleanup Required: R - CLEANUP REQUIRED
Discharge Cleanup Status: ENTD - ELIGIBLE - NO TASK LEVEL DATA
Disch Cleanup Status Date: 05-26-1988
SRC Action Type: -
SRC Submit Date: Not reported
SRC Review Date: Not reported
SRC Completion Status: -
SRC Issue Date: Not reported
SRC Comment: Not reported
Cleanup Work Status: INACTIVE
Site Mgr: MCKELVEY_M
Site Mgr End Date: 04-01-1999
Tank Office: PCLP29 - Hillsborough County
SR Task ID: 48429
SR Cleanup Responsible: ST - STATE
SR Funding Eligibility Type: -
SR Actual Cost: Not reported
SR Completion Date: Not reported
SR Payment Date: Not reported
SR Oral Date: Not reported
SR Written Date: Not reported
SR Soil Removal: Not reported
SR Free Product Removal: Not reported
SR Soil Tonnage Removed: Not reported
SR Soil Treatment: Not reported
SR Other Treatment: Not reported
SR Alternate Proc Received Date: Not reported

Map ID
Direction
Distance
Elevation

MAP FINDINGS

Site

Database(s)

EDR ID Number
EPA ID Number

TAMPA CITY-DPW STORE (Continued)

U003657601

SR Alternate Procedure Status: Not reported
SR Alternate Procedure Status Date: Not reported
SR Alternate Procedure Comments: Not reported
SA Task ID: 48430
SA Cleanup Responsible: ST - STATE
SA Funding Eligibility Type: -
SA Actual Cost: Not reported
SA Completion Date: Not reported
SA Payment Date: Not reported
RAP Task ID: 48431
RAP Cleanup Responsible ID: ST - STATE
RAP Funding Eligibility Type: -
RAP Actual Cost: Not reported
RAP Completion Date: Not reported
RAP Payment Date: Not reported
RAP Last Order Approved: Not reported
RA Task ID: 48432
RA Cleanup Responsible: ST - STATE
RA Funding Eligibility Type: -
RA Years to Complete: Not reported
RA Actual Cost: Not reported
District: SWD
Facility ID: 8625662
Facility Status: CLOSED
Facility Type: H - Local Government -
County: HILLSBOROUGH
County ID: 29
Cleanup Eligibility Status: I
Source Effective Date: Not reported
Discharge Date: 12-20-1994
Cleanup Required: N - NO CLEANUP REQUIRED
Discharge Cleanup Status: NREQ - CLEANUP NOT REQUIRED
Disch Cleanup Status Date: 05-01-2003
SRC Action Type: -
SRC Submit Date: Not reported
SRC Review Date: Not reported
SRC Completion Status: -
SRC Issue Date: Not reported
SRC Comment: Not reported
Cleanup Work Status: COMPLETED
Site Mgr: MCKELVEY_M
Site Mgr End Date: 04-01-1999
Tank Office: PCLP29 - Hillsborough County
SR Task ID: Not reported
SR Cleanup Responsible: -
SR Funding Eligibility Type: -
SR Actual Cost: Not reported
SR Completion Date: Not reported
SR Payment Date: Not reported
SR Oral Date: Not reported
SR Written Date: Not reported
SR Soil Removal: Not reported
SR Free Product Removal: Not reported
SR Soil Tonnage Removed: Not reported
SR Soil Treatment: Not reported
SR Other Treatment: Not reported
SR Alternate Proc Received Date: Not reported

Map ID
Direction
Distance
Elevation

MAP FINDINGS

Site

Database(s)

EDR ID Number
EPA ID Number

TAMPA CITY-DPW STORE (Continued)

U003657601

SR Alternate Procedure Status: Not reported
SR Alternate Procedure Status Date: Not reported
SR Alternate Procedure Comments: Not reported
SA Task ID: Not reported
SA Cleanup Responsible: -
SA Funding Eligibility Type: -
SA Actual Cost: Not reported
SA Completion Date: Not reported
SA Payment Date: Not reported
RAP Task ID: Not reported
RAP Cleanup Responsible ID: -
RAP Funding Eligibility Type: -
RAP Actual Cost: Not reported
RAP Completion Date: Not reported
RAP Payment Date: Not reported
RAP Last Order Approved: Not reported
RA Task ID: Not reported
RA Cleanup Responsible: -
RA Funding Eligibility Type: -
RA Years to Complete: Not reported
RA Actual Cost: Not reported

UST:

Facility Id: 8735278
Facility Phone: (813) 223-8013
Facility Status: CLOSED
Type Description: Local Government
Lat/Long (dms): 27 58 0 / 82 32 0
Positioning Method: UNVR
Region: STATE
RN: 1

Owner:

Facility Id: 8735278
Owner Id: 21538
Owner Name: TAMPA CITY
Owner Address: 1508 N CLARK AVE
Owner Address 2: Not reported
Owner City,St,Zip: TAMPA, FL 33607
Owner Contact: RICK SCHONDER
Owner Phone: (813) 348-1005

Tank Info:

Facility ID: 8625662
Tank Id: 1
Type Description: Local Government
DEP Contractor: No
Tank Id: 1
Tank Location: UNDERGROUND
Substance: Vehicular diesel
Content Description: Vehicular Diesel
Vessel Indicator: TANK
Gallons: 10000
Install Date: 01-JUL-1983
Status: Removed
Status Date: 06-SEP-2005

Map ID
Direction
Distance
Elevation

MAP FINDINGS

Site

Database(s)

EDR ID Number
EPA ID Number

TAMPA CITY-DPW STORE (Continued)

U003657601

Construction:

Construction Category: Not reported
Construction Description: Not reported

Monitoring:

Monitoring Description: Not reported

Piping:

Piping Category: Not reported
Piping Description: Not reported

Facility ID: 8625662
Tank Id: 10
Type Description: Local Government
DEP Contractor: No
Tank Id: 10
Tank Location: UNDERGROUND
Substance: Waste oil
Content Description: Waste Oil
Vessel Indicator: TANK
Gallons: 500
Install Date: 01-JUL-1983
Status: Removed
Status Date: 01-JUN-1997

Construction:

Construction Category: Not reported
Construction Description: Not reported

Monitoring:

Monitoring Description: Not reported

Piping:

Piping Category: Not reported
Piping Description: Not reported

Facility ID: 8625662
Tank Id: 2
Type Description: Local Government
DEP Contractor: No
Tank Id: 2
Tank Location: UNDERGROUND
Substance: Unleaded gas
Content Description: Unleaded Gas
Vessel Indicator: TANK
Gallons: 10000
Install Date: 01-JUL-1983
Status: Removed
Status Date: 06-SEP-2005

Construction:

Construction Category: Not reported
Construction Description: Not reported

Map ID
Direction
Distance
Elevation

MAP FINDINGS

Site

Database(s)

EDR ID Number
EPA ID Number

TAMPA CITY-DPW STORE (Continued)

U003657601

Monitoring:

Monitoring Description: Not reported

Piping:

Piping Category: Not reported

Piping Description: Not reported

Facility ID: 8625662
Tank Id: 3
Type Description: Local Government
DEP Contractor: No
Tank Id: 3
Tank Location: UNDERGROUND
Substance: Unleaded gas
Content Description: Unleaded Gas
Vessel Indicator: TANK
Gallons: 10000
Install Date: 01-JUL-1983
Status: Removed
Status Date: 12-OCT-2005

Construction:

Construction Category: Not reported

Construction Description: Not reported

Monitoring:

Monitoring Description: Not reported

Piping:

Piping Category: Not reported

Piping Description: Not reported

Facility ID: 8625662
Tank Id: 4
Type Description: Local Government
DEP Contractor: No
Tank Id: 4
Tank Location: UNDERGROUND
Substance: Leaded gas
Content Description: Leaded Gas
Vessel Indicator: TANK
Gallons: 4000
Install Date: 01-JAN-1958
Status: Removed
Status Date: 01-MAR-2006

Construction:

Construction Category: Not reported

Construction Description: Not reported

Monitoring:

Monitoring Description: Not reported

Map ID
Direction
Distance
Elevation

MAP FINDINGS

Site

Database(s)

EDR ID Number
EPA ID Number

TAMPA CITY-DPW STORE (Continued)

U003657601

Piping:

Piping Category: Not reported
Piping Description: Not reported

Facility ID: 8625662
Tank Id: 5
Type Description: Local Government
DEP Contractor: No
Tank Id: 5
Tank Location: UNDERGROUND
Substance: Vehicular diesel
Content Description: Vehicular Diesel
Vessel Indicator: TANK
Gallons: 4000
Install Date: 01-JAN-1958
Status: Removed
Status Date: Not reported

Construction:

Construction Category: Not reported
Construction Description: Not reported

Monitoring:

Monitoring Description: Not reported

Piping:

Piping Category: Not reported
Piping Description: Not reported

Facility ID: 8625662
Tank Id: 6
Type Description: Local Government
DEP Contractor: No
Tank Id: 6
Tank Location: UNDERGROUND
Substance: Leaded gas
Content Description: Leaded Gas
Vessel Indicator: TANK
Gallons: 1000
Install Date: 01-JAN-1958
Status: Removed
Status Date: Not reported

Construction:

Construction Category: Not reported
Construction Description: Not reported

Monitoring:

Monitoring Description: Not reported

Piping:

Piping Category: Not reported
Piping Description: Not reported

Map ID
Direction
Distance
Elevation

MAP FINDINGS

Site

Database(s)

EDR ID Number
EPA ID Number

TAMPA CITY-DPW STORE (Continued)

U003657601

Facility ID: 8625662
Tank Id: 7
Type Description: Local Government
DEP Contractor: No
Tank Id: 7
Tank Location: UNDERGROUND
Substance: Leaded gas
Content Description: Leaded Gas
Vessel Indicator: TANK
Gallons: 1500
Install Date: 01-JAN-1958
Status: Removed
Status Date: Not reported

Construction:
Construction Category: Not reported
Construction Description: Not reported

Monitoring:
Monitoring Description: Not reported

Piping:
Piping Category: Not reported
Piping Description: Not reported

Facility ID: 8625662
Tank Id: 8
Type Description: Local Government
DEP Contractor: No
Tank Id: 8
Tank Location: UNDERGROUND
Substance: Leaded gas
Content Description: Leaded Gas
Vessel Indicator: TANK
Gallons: 1500
Install Date: 01-JAN-1958
Status: Removed
Status Date: Not reported

Construction:
Construction Category: Not reported
Construction Description: Not reported

Monitoring:
Monitoring Description: Not reported

Piping:
Piping Category: Not reported
Piping Description: Not reported

Facility ID: 8625662
Tank Id: 9
Type Description: Local Government
DEP Contractor: No

Map ID
Direction
Distance
Elevation

MAP FINDINGS

Site

Database(s)

EDR ID Number
EPA ID Number

TAMPA CITY-DPW STORE (Continued)

U003657601

Tank Id: 9
Tank Location: UNDERGROUND
Substance: Leaded gas
Content Description: Leaded Gas
Vessel Indicator: TANK
Gallons: 1500
Install Date: 01-JAN-1958
Status: Removed
Status Date: 31-JUL-1989

Construction:
Construction Category: Not reported
Construction Description: Not reported

Monitoring:
Monitoring Description: Not reported

Piping:
Piping Category: Not reported
Piping Description: Not reported

Tank Info:
Facility ID: 8625662
Tank Id: 1
Type Description: Local Government
DEP Contractor: No
Tank Id: 1
Tank Location: UNDERGROUND
Substance: Vehicular diesel
Content Description: Vehicular Diesel
Vessel Indicator: TANK
Gallons: 10000
Install Date: 01-JUL-1983
Status: Removed
Status Date: 06-SEP-2005

Construction:
Construction Category: Not reported
Construction Description: Not reported

Monitoring:
Monitoring Description: Not reported

Piping:
Piping Category: Not reported
Piping Description: Not reported

Facility ID: 8625662
Tank Id: 10
Type Description: Local Government
DEP Contractor: No
Tank Id: 10
Tank Location: UNDERGROUND

Map ID
Direction
Distance
Elevation

MAP FINDINGS

Site

Database(s)

EDR ID Number
EPA ID Number

TAMPA CITY-DPW STORE (Continued)

U003657601

Substance: Waste oil
Content Description: Waste Oil
Vessel Indicator: TANK
Gallons: 500
Install Date: 01-JUL-1983
Status: Removed
Status Date: 01-JUN-1997

Construction:
Construction Category: Not reported
Construction Description: Not reported

Monitoring:
Monitoring Description: Not reported

Piping:
Piping Category: Not reported
Piping Description: Not reported

Facility ID: 8625662
Tank Id: 2
Type Description: Local Government
DEP Contractor: No
Tank Id: 2
Tank Location: UNDERGROUND
Substance: Unleaded gas
Content Description: Unleaded Gas
Vessel Indicator: TANK
Gallons: 10000
Install Date: 01-JUL-1983
Status: Removed
Status Date: 06-SEP-2005

Construction:
Construction Category: Not reported
Construction Description: Not reported

Monitoring:
Monitoring Description: Not reported

Piping:
Piping Category: Not reported
Piping Description: Not reported

Facility ID: 8625662
Tank Id: 3
Type Description: Local Government
DEP Contractor: No
Tank Id: 3
Tank Location: UNDERGROUND
Substance: Unleaded gas
Content Description: Unleaded Gas
Vessel Indicator: TANK
Gallons: 10000

Map ID
Direction
Distance
Elevation

MAP FINDINGS

Site

Database(s)

EDR ID Number
EPA ID Number

TAMPA CITY-DPW STORE (Continued)

U003657601

Install Date: 01-JUL-1983
Status: Removed
Status Date: 12-OCT-2005

Construction:
Construction Category: Not reported
Construction Description: Not reported

Monitoring:
Monitoring Description: Not reported

Piping:
Piping Category: Not reported
Piping Description: Not reported

Facility ID: 8625662
Tank Id: 4
Type Description: Local Government
DEP Contractor: No
Tank Id: 4
Tank Location: UNDERGROUND
Substance: Leaded gas
Content Description: Leaded Gas
Vessel Indicator: TANK
Gallons: 4000
Install Date: 01-JAN-1958
Status: Removed
Status Date: 01-MAR-2006

Construction:
Construction Category: Not reported
Construction Description: Not reported

Monitoring:
Monitoring Description: Not reported

Piping:
Piping Category: Not reported
Piping Description: Not reported

Facility ID: 8625662
Tank Id: 5
Type Description: Local Government
DEP Contractor: No
Tank Id: 5
Tank Location: UNDERGROUND
Substance: Vehicular diesel
Content Description: Vehicular Diesel
Vessel Indicator: TANK
Gallons: 4000
Install Date: 01-JAN-1958
Status: Removed
Status Date: Not reported

Map ID
Direction
Distance
Elevation

MAP FINDINGS

Site

Database(s)

EDR ID Number
EPA ID Number

TAMPA CITY-DPW STORE (Continued)

U003657601

Construction:
Construction Category: Not reported
Construction Description: Not reported

Monitoring:
Monitoring Description: Not reported

Piping:
Piping Category: Not reported
Piping Description: Not reported

Facility ID: 8625662
Tank Id: 6
Type Description: Local Government
DEP Contractor: No
Tank Id: 6
Tank Location: UNDERGROUND
Substance: Leaded gas
Content Description: Leaded Gas
Vessel Indicator: TANK
Gallons: 1000
Install Date: 01-JAN-1958
Status: Removed
Status Date: Not reported

Construction:
Construction Category: Not reported
Construction Description: Not reported

Monitoring:
Monitoring Description: Not reported

Piping:
Piping Category: Not reported
Piping Description: Not reported

Facility ID: 8625662
Tank Id: 7
Type Description: Local Government
DEP Contractor: No
Tank Id: 7
Tank Location: UNDERGROUND
Substance: Leaded gas
Content Description: Leaded Gas
Vessel Indicator: TANK
Gallons: 1500
Install Date: 01-JAN-1958
Status: Removed
Status Date: Not reported

Construction:
Construction Category: Not reported
Construction Description: Not reported

Map ID
Direction
Distance
Elevation

MAP FINDINGS

Site

Database(s)

EDR ID Number
EPA ID Number

TAMPA CITY-DPW STORE (Continued)

U003657601

Monitoring:

Monitoring Description: Not reported

Piping:

Piping Category: Not reported

Piping Description: Not reported

Facility ID: 8625662
Tank Id: 8
Type Description: Local Government
DEP Contractor: No
Tank Id: 8
Tank Location: UNDERGROUND
Substance: Leaded gas
Content Description: Leaded Gas
Vessel Indicator: TANK
Gallons: 1500
Install Date: 01-JAN-1958
Status: Removed
Status Date: Not reported

Construction:

Construction Category: Not reported

Construction Description: Not reported

Monitoring:

Monitoring Description: Not reported

Piping:

Piping Category: Not reported

Piping Description: Not reported

Facility ID: 8625662
Tank Id: 9
Type Description: Local Government
DEP Contractor: No
Tank Id: 9
Tank Location: UNDERGROUND
Substance: Leaded gas
Content Description: Leaded Gas
Vessel Indicator: TANK
Gallons: 1500
Install Date: 01-JAN-1958
Status: Removed
Status Date: 31-JUL-1989

Construction:

Construction Category: Not reported

Construction Description: Not reported

Monitoring:

Monitoring Description: Not reported

Map ID
Direction
Distance
Elevation

MAP FINDINGS

Site

Database(s)

EDR ID Number
EPA ID Number

TAMPA CITY-DPW STORE (Continued)

U003657601

Piping:

Piping Category: Not reported
Piping Description: Not reported

FL FINANCIAL ASSURANCE 3:

Region: 3
Facility ID: 8625662
Facility Phone: (813) 348-1094
Facility Status: CLOSED
Facility Type: H
Type Description: Local Government
DEP CO: N
Financial Responsibility: SELF-INSURANCE - LETTER FROM CHIEF FINANCIAL OFFIC
Insurance Company: Not reported
Effective Date: 26-FEB-2004
Expire Date: 26-FEB-2005
Owner ID: 21538
Owner Name: TAMPA CITY
Owner Address: 1508 N CLARK AVE
Owner Address2: Not reported
Owner City,St,Zip: TAMPA, FL 33607
Contact: RICK SCHONDER
Resp Party Phone: (813) 348-1005

FL FINANCIAL ASSURANCE 3:

Region: 3
Facility ID: 8625662
Facility Phone: (813) 348-1094
Facility Status: CLOSED
Facility Type: H
Type Description: Local Government
DEP CO: N
Financial Responsibility: SELF-INSURANCE - LETTER FROM CHIEF FINANCIAL OFFIC
Insurance Company: Not reported
Effective Date: 26-FEB-2004
Expire Date: 26-FEB-2005
Owner ID: 21538
Owner Name: TAMPA CITY
Owner Address: 1508 N CLARK AVE
Owner Address2: Not reported
Owner City,St,Zip: TAMPA, FL 33607
Contact: RICK SCHONDER
Resp Party Phone: (813) 348-1005

FL FINANCIAL ASSURANCE 3:

Region: 3
Facility ID: 8625662
Facility Phone: (813) 348-1094
Facility Status: CLOSED
Facility Type: H
Type Description: Local Government
DEP CO: N
Financial Responsibility: SELF-INSURANCE - LETTER FROM CHIEF FINANCIAL OFFIC

Map ID
Direction
Distance
Elevation

MAP FINDINGS

Site

Database(s)

EDR ID Number
EPA ID Number

TAMPA CITY-DPW STORE (Continued)

U003657601

Insurance Company: Not reported
Effective Date: 26-FEB-2004
Expire Date: 26-FEB-2005
Owner ID: 21538
Owner Name: TAMPA CITY
Owner Address: 1508 N CLARK AVE
Owner Address2: Not reported
Owner City,St,Zip: TAMPA, FL 33607
Contact: RICK SCHONDER
Resp Party Phone: (813) 348-1005

166
WSW
1/4-1/2
0.342 mi.
1804 ft.

TAMPA CITY-ROYAL ST PARKING LOT
ROYAL ST & TAMPA ST
TAMPA, FL 33602

LUST U004135190
UST N/A

Relative:
Lower

LUST:
Region: STATE
Facility Id: 8841046
Facility Status: CLOSED
Facility Type: H - Local Government
Facility Phone: Not reported
Facility Cleanup Rank: 8533
District: Southwest District
Lat/Long (dms): 27 57 10. / 82 27 41.
Section: 13
Township: 29S
Range: 18E
Feature: Not reported
Method: UNVR
Datum: 0
Score: 6
Score Effective Date: 01/30/2009
Score When Ranked: 10
Operator: TAMPA,CITY
Name Update: 04/08/2009
Address Update: Not reported

Actual:
10 ft.

Petroleum Cleanup PCT Facility Score:

Facility Cleanup Status: ONGO - ONGOING
Contact: JOE CHANEY
Contact Company: TAMPA,CITY-PUBLIC WORKS
Contact Address: 1601 N MARION ST
Contact City/State/Zip: TAMPA, FL 33602
Phone: (813)223-8733
Bad Address Ind: Y
State: FL
Zip: 33602
Score: 6
Score Effective Date: 2009-01-30 00:00:00
Related Party ID: 21548
Primary RP Role: ACCOUNT OWNER
RP Begin Date: 07/26/1988
RP Zip: 2638
RP Extension: Not reported

Map ID
Direction
Distance
Elevation

MAP FINDINGS

Site

Database(s)

EDR ID Number
EPA ID Number

TAMPA CITY-ROYAL ST PARKING LOT (Continued)

U004135190

Discharge Cleanup Summary:

Discharge Date: 09/29/1987
PCT Discharge Combined: Not reported
Cleanup Required: R - CLEANUP REQUIRED
Discharge Cleanup Status: SA - SA ONGOING
Disch Cleanup Status Date: 11/23/2011
Cleanup Work Status: ACTIVE
Information Source: E - EDI
Other Source Description: Not reported
Eligibility Indicator: E - ELIGIBLE
Site Manager: LAMPKIN_N
Site Mgr End Date: 12/28/2011
Tank Office: PCTM2 - PETROLEUM CLEANUP TEAM 2

Petroleum Cleanup Program Eligibility:

Facility ID: 8841046
Discharge Date: 29-Sep-1987
Pct Discharge Combined With: Not reported
Cleanup Required: R - CLEANUP REQUIRED
Discharge Cleanup Status: SA - SA ONGOING
Disch Cleanup Status Date: 11/23/2011
Cleanup Work Status: ACTIVE
Information Source: E - EDI
Other Source Description: Not reported
Application Received Date: 2/12/1988
Cleanup Program: E - EARLY DETECTION INCENTIVE
Eligibility Status: 2/8/1991
Elig Status Date: 2/8/1991
Letter Of Intent Date: 04/07/1988
Redetermined: No
Inspection Date: 03/11/1988
Site Manager: LAMPKIN_N
Site Mgr End Date: 12/28/2011
Tank Office: PCTM2 - PETROLEUM CLEANUP TEAM 2
Deductible Amount: Not reported
Deductible Paid To Date: 0
Co-Pay Amount: Not reported
Co-Pay Paid To Date: 0
Cap Amount: Not reported

Contaminated Media:

Discharge Date: 09/29/1987
Pct Discharge Combined With: Not reported
Cleanup Required: R - CLEANUP REQUIRED
Discharge Cleanup Status: SA - SA ONGOING
Disch Cleanup Status Date: 11/23/2011
Cleanup Work Status: ACTIVE
Information Source: E - EDI
Other Source Description: Not reported
Elig Indicator: E - ELIGIBLE
Site Manager: LAMPKIN_N
Site Mgr End Date: 12/28/2011
Tank Office: PCTM2 - PETROLEUM CLEANUP TEAM
Contaminated Drinking Wells: 0
Contaminated Monitoring Well: No
Contaminated Soil: No
Contaminated Surface Water: No
Contaminated Ground Water: Yes

Map ID
Direction
Distance
Elevation

MAP FINDINGS

Site

Database(s)

EDR ID Number
EPA ID Number

TAMPA CITY-ROYAL ST PARKING LOT (Continued)

U004135190

Pollutant: A - LEADED GAS
Pollutant Other Description: Not reported
Gallons Discharged: Not reported

Task Information:
District: SWD
Facility ID: 8841046
Facility Status: CLOSED
Facility Type: H - Local Government -
County: HILLSBOROUGH
County ID: 29
Cleanup Eligibility Status: E
Source Effective Date: Not reported
Discharge Date: 09-29-1987
Cleanup Required: R - CLEANUP REQUIRED
Discharge Cleanup Status: SA - SA ONGOING
Disch Cleanup Status Date: 11-23-2011
SRC Action Type: -
SRC Submit Date: Not reported
SRC Review Date: Not reported
SRC Completion Status: -
SRC Issue Date: Not reported
SRC Comment: Not reported
Cleanup Work Status: ACTIVE
Site Mgr: LAMPKIN_N
Site Mgr End Date: 12-28-2011
Tank Office: PCTM2 - Team 2
SR Task ID: 47595
SR Cleanup Responsible: RP - RESPONSIBLE PARTY
SR Funding Eligibility Type: -
SR Actual Cost: Not reported
SR Completion Date: 10-08-1987
SR Payment Date: Not reported
SR Oral Date: Not reported
SR Written Date: 01-26-1988
SR Soil Removal: Y
SR Free Product Removal: Not reported
SR Soil Tonnage Removed: 784
SR Soil Treatment: Not reported
SR Other Treatment: Not reported
SR Alternate Proc Received Date: Not reported
SR Alternate Procedure Status: Not reported
SR Alternate Procedure Status Date: Not reported
SR Alternate Procedure Comments: Not reported
SA Task ID: 47596
SA Cleanup Responsible: RP - RESPONSIBLE PARTY
SA Funding Eligibility Type: -
SA Actual Cost: Not reported
SA Completion Date: Not reported
SA Payment Date: Not reported
RAP Task ID: 47597
RAP Cleanup Responsible ID: RP - RESPONSIBLE PARTY
RAP Funding Eligibility Type: -
RAP Actual Cost: Not reported
RAP Completion Date: Not reported
RAP Payment Date: Not reported
RAP Last Order Approved: Not reported
RA Task ID: 47598

Map ID
Direction
Distance
Elevation

MAP FINDINGS

Site

Database(s)

EDR ID Number
EPA ID Number

TAMPA CITY-ROYAL ST PARKING LOT (Continued)

U004135190

RA Cleanup Responsible: RP - RESPONSIBLE PARTY
RA Funding Eligibility Type: -
RA Years to Complete: Not reported
RA Actual Cost: Not reported

UST:

Facility Id: 8841046
Facility Phone: Not reported
Facility Status: CLOSED
Type Description: Local Government
Lat/Long (dms): 27 57 18 / 82 27 41
Positioning Method: UNVR
Region: STATE
RN: 1

Owner:

Facility Id: 8841046
Owner Id: 21548
Owner Name: TAMPA,CITY-PUBLIC WORKS
Owner Address: 1601 N MARION ST
Owner Address 2: Not reported
Owner City,St,Zip: TAMPA, FL 33602
Owner Contact: JOE CHANEY
Owner Phone: (813) 223-8733

Tank Info:

Facility ID: 8841046
Tank Id: 1
Type Description: Local Government
DEP Contractor: No
Tank Id: 1
Tank Location: UNDERGROUND
Substance: New/lube oil
Content Description: New/Lube Oil
Vessel Indicator: TANK
Gallons: 10000
Install Date: Not reported
Status: Removed
Status Date: 31-JAN-1988

Construction:

Construction Category: Not reported
Construction Description: Not reported

Monitoring:

Monitoring Description: Not reported

Piping:

Piping Category: Not reported
Piping Description: Not reported

Facility ID: 8841046
Tank Id: 2
Type Description: Local Government
DEP Contractor: No

Map ID
Direction
Distance
Elevation

MAP FINDINGS

Site

Database(s)

EDR ID Number
EPA ID Number

TAMPA CITY-ROYAL ST PARKING LOT (Continued)

U004135190

Tank Id: 2
Tank Location: UNDERGROUND
Substance: New/lube oil
Content Description: New/Lube Oil
Vessel Indicator: TANK
Gallons: 10000
Install Date: Not reported
Status: Removed
Status Date: 31-JAN-1988

Construction:
Construction Category: Not reported
Construction Description: Not reported

Monitoring:
Monitoring Description: Not reported

Piping:
Piping Category: Not reported
Piping Description: Not reported

Facility ID: 8841046
Tank Id: 3
Type Description: Local Government
DEP Contractor: No
Tank Id: 3
Tank Location: UNDERGROUND
Substance: Kerosene
Content Description: Kerosene
Vessel Indicator: TANK
Gallons: 500
Install Date: Not reported
Status: Removed
Status Date: 31-JAN-1988

Construction:
Construction Category: Not reported
Construction Description: Not reported

Monitoring:
Monitoring Description: Not reported

Piping:
Piping Category: Not reported
Piping Description: Not reported

Facility ID: 8841046
Tank Id: 4
Type Description: Local Government
DEP Contractor: No
Tank Id: 4
Tank Location: UNDERGROUND
Substance: Kerosene
Content Description: Kerosene

Map ID
Direction
Distance
Elevation

MAP FINDINGS

Site

Database(s)

EDR ID Number
EPA ID Number

TAMPA CITY-ROYAL ST PARKING LOT (Continued)

U004135190

Vessel Indicator: TANK
Gallons: 500
Install Date: Not reported
Status: Removed
Status Date: 31-JAN-1988

Construction:
Construction Category: Not reported
Construction Description: Not reported

Monitoring:
Monitoring Description: Not reported

Piping:
Piping Category: Not reported
Piping Description: Not reported

Facility ID: 8841046
Tank Id: 5
Type Description: Local Government
DEP Contractor: No
Tank Id: 5
Tank Location: UNDERGROUND
Substance: Kerosene
Content Description: Kerosene
Vessel Indicator: TANK
Gallons: 500
Install Date: Not reported
Status: Removed
Status Date: 31-JAN-1988

Construction:
Construction Category: Not reported
Construction Description: Not reported

Monitoring:
Monitoring Description: Not reported

Piping:
Piping Category: Not reported
Piping Description: Not reported

Facility ID: 8841046
Tank Id: 6
Type Description: Local Government
DEP Contractor: No
Tank Id: 6
Tank Location: UNDERGROUND
Substance: Kerosene
Content Description: Kerosene
Vessel Indicator: TANK
Gallons: 500
Install Date: Not reported
Status: Removed

Map ID
Direction
Distance
Elevation

MAP FINDINGS

Site

Database(s)

EDR ID Number
EPA ID Number

TAMPA CITY-ROYAL ST PARKING LOT (Continued)

U004135190

Status Date: 31-JAN-1988

Construction:
Construction Category: Not reported
Construction Description: Not reported

Monitoring:
Monitoring Description: Not reported

Piping:
Piping Category: Not reported
Piping Description: Not reported

Facility ID: 8841046
Tank Id: 7
Type Description: Local Government
DEP Contractor: No
Tank Id: 7
Tank Location: UNDERGROUND
Substance: Kerosene
Content Description: Kerosene
Vessel Indicator: TANK
Gallons: 500
Install Date: Not reported
Status: Removed
Status Date: 31-JAN-1988

Construction:
Construction Category: Not reported
Construction Description: Not reported

Monitoring:
Monitoring Description: Not reported

Piping:
Piping Category: Not reported
Piping Description: Not reported

AH167
ESE
1/4-1/2
0.346 mi.
1827 ft.

**TAMPA CITY-12TH ST MAINT YD AKA/SEAPORT TOWN CTR
616 N 12TH ST (AT RAYMOND & EVA ST)
TAMPA, FL 33602**

**LUST U004001440
UST N/A
FINANCIAL ASSURANCE**

Site 5 of 6 in cluster AH

**Relative:
Lower**

LUST:
Region: STATE
Facility Id: 9807370
Facility Status: CLOSED
Facility Type: H - Local Government
Facility Phone: (813)348-1094
Facility Cleanup Rank: Not reported
District: Southwest District
Lat/Long (dms): 27 57 10. / 82 26 51.
Section: Not reported

**Actual:
9 ft.**

Map ID
Direction
Distance
Elevation

MAP FINDINGS

Site

Database(s)

EDR ID Number
EPA ID Number

TAMPA CITY-12TH ST MAINT YD AKA/SEAPORT TOWN CTR (Continued)

U004001440

Township: Not reported
Range: Not reported
Feature: Not reported
Method: Not reported
Datum: Not reported
Score: 10
Score Effective Date: 01/11/2006
Score When Ranked: Not reported
Operator: DAN FAHEY
Name Update: 04/08/2009
Address Update: 06/08/2005

Petroleum Cleanup PCT Facility Score:

Facility Cleanup Status: VCCR - VERIFIED CONTAMINATION - CLEANUP REQUIRED
Contact: RICK SCHONDER
Contact Company: TAMPA CITY
Contact Address: 1508 N CLARK AVE
Contact City/State/Zip: TAMPA, FL 33607
Phone: (813)348-1005
Bad Address Ind: N
State: FL
Zip: 33602, 3115
Score: 10
Score Effective Date: 2006-01-11 00:00:00
Related Party ID: 21538
Primary RP Role: ACCOUNT OWNER
RP Begin Date: 06/08/2005
RP Zip: 2307
RP Extension: Not reported

Discharge Cleanup Summary:

Discharge Date: 03/02/2005
PCT Discharge Combined: Not reported
Cleanup Required: R - CLEANUP REQUIRED
Discharge Cleanup Status: VCCR - VERIFIED CONTAMINATION, CLEANUP REQUIRED
Disch Cleanup Status Date: 06/21/2005
Cleanup Work Status: INACTIVE
Information Source: D - DISCHARGE NOTIFICATION
Other Source Description: Not reported
Eligibility Indicator: I - INELIGIBLE
Site Manager: Not reported
Site Mgr End Date: Not reported
Tank Office: -
Discharge Date: 06/28/2005
PCT Discharge Combined: Not reported
Cleanup Required: R - CLEANUP REQUIRED
Discharge Cleanup Status: VCCR - VERIFIED CONTAMINATION, CLEANUP REQUIRED
Disch Cleanup Status Date: 08/24/2005
Cleanup Work Status: INACTIVE
Information Source: D - DISCHARGE NOTIFICATION
Other Source Description: Not reported
Eligibility Indicator: I - INELIGIBLE
Site Manager: Not reported
Site Mgr End Date: Not reported
Tank Office: -

Petroleum Cleanup Program Eligibility:

Facility ID: Not reported

Map ID
Direction
Distance
Elevation

MAP FINDINGS

Site

Database(s)

EDR ID Number
EPA ID Number

TAMPA CITY-12TH ST MAINT YD AKA/SEAPORT TOWN CTR (Continued)

U004001440

Discharge Date:	Not reported
Pct Discharge Combined With:	Not reported
Cleanup Required:	Not reported
Discharge Cleanup Status:	Not reported
Disch Cleanup Status Date:	Not reported
Cleanup Work Status:	Not reported
Information Source:	Not reported
Other Source Description:	Not reported
Application Received Date:	Not reported
Cleanup Program:	Not reported
Eligibility Status:	Not reported
Elig Status Date:	Not reported
Letter Of Intent Date:	Not reported
Redetermined:	Not reported
Inspection Date:	Not reported
Site Manager:	Not reported
Site Mgr End Date:	Not reported
Tank Office:	Not reported
Deductible Amount:	Not reported
Deductible Paid To Date:	Not reported
Co-Pay Amount:	Not reported
Co-Pay Paid To Date:	Not reported
Cap Amount:	Not reported
Contaminated Media:	
Discharge Date:	Not reported
Pct Discharge Combined With:	Not reported
Cleanup Required:	Not reported
Discharge Cleanup Status:	Not reported
Disch Cleanup Status Date:	Not reported
Cleanup Work Status:	Not reported
Information Source:	Not reported
Other Source Description:	Not reported
Elig Indicator:	Not reported
Site Manager:	Not reported
Site Mgr End Date:	Not reported
Tank Office:	Not reported
Contaminated Drinking Wells:	Not reported
Contaminated Monitoring Well:	Not reported
Contaminated Soil:	Not reported
Contaminated Surface Water:	Not reported
Contaminated Ground Water:	Not reported
Pollutant:	Not reported
Pollutant Other Description:	Not reported
Gallons Discharged:	Not reported
Task Information:	
District:	SWD
Facility ID:	9807370
Facility Status:	CLOSED
Facility Type:	H - Local Government -
County:	HILLSBOROUGH
County ID:	29
Cleanup Eligibility Status:	I
Source Effective Date:	Not reported
Discharge Date:	03-02-2005
Cleanup Required:	R - CLEANUP REQUIRED
Discharge Cleanup Status:	VCCR - VERIFIED CONTAMINATION, CLEANUP REQUIRED

Map ID
Direction
Distance
Elevation

MAP FINDINGS

Site

Database(s)

EDR ID Number
EPA ID Number

TAMPA CITY-12TH ST MAINT YD AKA/SEAPORT TOWN CTR (Continued)

U004001440

Disch Cleanup Status Date: 06-21-2005
SRC Action Type: -
SRC Submit Date: Not reported
SRC Review Date: Not reported
SRC Completion Status: -
SRC Issue Date: Not reported
SRC Comment: Not reported
Cleanup Work Status: INACTIVE
Site Mgr: Not reported
Site Mgr End Date: Not reported
Tank Office: -
SR Task ID: Not reported
SR Cleanup Responsible: -
SR Funding Eligibility Type: -
SR Actual Cost: Not reported
SR Completion Date: Not reported
SR Payment Date: Not reported
SR Oral Date: Not reported
SR Written Date: Not reported
SR Soil Removal: Not reported
SR Free Product Removal: Not reported
SR Soil Tonnage Removed: Not reported
SR Soil Treatment: Not reported
SR Other Treatment: Not reported
SR Alternate Proc Received Date: Not reported
SR Alternate Procedure Status: Not reported
SR Alternate Procedure Status Date: Not reported
SR Alternate Procedure Comments: Not reported
SA Task ID: Not reported
SA Cleanup Responsible: -
SA Funding Eligibility Type: -
SA Actual Cost: Not reported
SA Completion Date: Not reported
SA Payment Date: Not reported
RAP Task ID: Not reported
RAP Cleanup Responsible ID: -
RAP Funding Eligibility Type: -
RAP Actual Cost: Not reported
RAP Completion Date: Not reported
RAP Payment Date: Not reported
RAP Last Order Approved: Not reported
RA Task ID: Not reported
RA Cleanup Responsible: -
RA Funding Eligibility Type: -
RA Years to Complete: Not reported
RA Actual Cost: Not reported
District: SWD
Facility ID: 9807370
Facility Status: CLOSED
Facility Type: H - Local Government -
County: HILLSBOROUGH
County ID: 29
Cleanup Eligibility Status: I
Source Effective Date: Not reported
Discharge Date: 06-28-2005
Cleanup Required: R - CLEANUP REQUIRED
Discharge Cleanup Status: VCCR - VERIFIED CONTAMINATION, CLEANUP REQUIRED

Map ID
Direction
Distance
Elevation

MAP FINDINGS

Site

Database(s)

EDR ID Number
EPA ID Number

TAMPA CITY-12TH ST MAINT YD AKA/SEAPORT TOWN CTR (Continued)

U004001440

Disch Cleanup Status Date: 08-24-2005
SRC Action Type: -
SRC Submit Date: Not reported
SRC Review Date: Not reported
SRC Completion Status: -
SRC Issue Date: Not reported
SRC Comment: Not reported
Cleanup Work Status: INACTIVE
Site Mgr: Not reported
Site Mgr End Date: Not reported
Tank Office: -
SR Task ID: Not reported
SR Cleanup Responsible: -
SR Funding Eligibility Type: -
SR Actual Cost: Not reported
SR Completion Date: Not reported
SR Payment Date: Not reported
SR Oral Date: Not reported
SR Written Date: Not reported
SR Soil Removal: Not reported
SR Free Product Removal: Not reported
SR Soil Tonnage Removed: Not reported
SR Soil Treatment: Not reported
SR Other Treatment: Not reported
SR Alternate Proc Received Date: Not reported
SR Alternate Procedure Status: Not reported
SR Alternate Procedure Status Date: Not reported
SR Alternate Procedure Comments: Not reported
SA Task ID: Not reported
SA Cleanup Responsible: -
SA Funding Eligibility Type: -
SA Actual Cost: Not reported
SA Completion Date: Not reported
SA Payment Date: Not reported
RAP Task ID: Not reported
RAP Cleanup Responsible ID: -
RAP Funding Eligibility Type: -
RAP Actual Cost: Not reported
RAP Completion Date: Not reported
RAP Payment Date: Not reported
RAP Last Order Approved: Not reported
RA Task ID: Not reported
RA Cleanup Responsible: -
RA Funding Eligibility Type: -
RA Years to Complete: Not reported
RA Actual Cost: Not reported

UST:

Facility Id: 9807370
Facility Phone: (813) 348-1094
Facility Status: CLOSED
Type Description: Local Government
Lat/Long (dms): Not reported
Positioning Method: Not reported
Region: STATE
RN: 1

Map ID
Direction
Distance
Elevation

MAP FINDINGS

Site

Database(s)

EDR ID Number
EPA ID Number

TAMPA CITY-12TH ST MAINT YD AKA/SEAPORT TOWN CTR (Continued)

U004001440

Owner:

Facility Id: 9807370
Owner Id: 21538
Owner Name: TAMPA CITY
Owner Address: 1508 N CLARK AVE
Owner Address 2: Not reported
Owner City,St,Zip: TAMPA, FL 33607
Owner Contact: RICK SCHONDER
Owner Phone: (813) 348-1005

Tank Info:

Facility ID: 9807370
Tank Id: 1
Type Description: Local Government
DEP Contractor: No
Tank Id: 1
Tank Location: UNDERGROUND
Substance: Leaded gas
Content Description: Leaded Gas
Vessel Indicator: TANK
Gallons: 500
Install Date: Not reported
Status: Removed
Status Date: Not reported

Construction:

Construction Category: Not reported
Construction Description: Not reported

Monitoring:

Monitoring Description: Not reported

Piping:

Piping Category: Not reported
Piping Description: Not reported

Facility ID: 9807370
Tank Id: 2
Type Description: Local Government
DEP Contractor: No
Tank Id: 2
Tank Location: UNDERGROUND
Substance: Unknown/Not reported
Content Description: Unknown/Not Reported
Vessel Indicator: TANK
Gallons: 2000
Install Date: Not reported
Status: Removed
Status Date: Not reported

Construction:

Construction Category: Not reported
Construction Description: Not reported

Map ID
Direction
Distance
Elevation

MAP FINDINGS

Site

Database(s)

EDR ID Number
EPA ID Number

TAMPA CITY-12TH ST MAINT YD AKA/SEAPORT TOWN CTR (Continued)

U004001440

Monitoring:

Monitoring Description: Not reported

Piping:

Piping Category: Not reported

Piping Description: Not reported

FL FINANCIAL ASSURANCE 3:

Region: 3
Facility ID: 9807370
Facility Phone: (813) 348-1094
Facility Status: CLOSED
Facility Type: H
Type Description: Local Government
DEP CO: N
Financial Responsibility: SELF-INSURANCE - LETTER FROM CHIEF FINANCIAL OFFIC
Insurance Company: Not reported
Effective Date: 26-FEB-2004
Expire Date: 26-JUN-2005
Owner ID: 21538
Owner Name: TAMPA CITY
Owner Address: 1508 N CLARK AVE
Owner Address2: Not reported
Owner City,St,Zip: TAMPA, FL 33607
Contact: RICK SCHONDER
Resp Party Phone: (813) 348-1005

FL FINANCIAL ASSURANCE 3:

Region: 3
Facility ID: 9807370
Facility Phone: (813) 348-1094
Facility Status: CLOSED
Facility Type: H
Type Description: Local Government
DEP CO: N
Financial Responsibility: SELF-INSURANCE - LETTER FROM CHIEF FINANCIAL OFFIC
Insurance Company: Not reported
Effective Date: 26-FEB-2004
Expire Date: 26-JUN-2005
Owner ID: 21538
Owner Name: TAMPA CITY
Owner Address: 1508 N CLARK AVE
Owner Address2: Not reported
Owner City,St,Zip: TAMPA, FL 33607
Contact: RICK SCHONDER
Resp Party Phone: (813) 348-1005

FL FINANCIAL ASSURANCE 3:

Region: 3
Facility ID: 9807370
Facility Phone: (813) 348-1094
Facility Status: CLOSED
Facility Type: H

Map ID
Direction
Distance
Elevation

MAP FINDINGS

Site

Database(s)

EDR ID Number
EPA ID Number

TAMPA CITY-12TH ST MAINT YD AKA/SEAPORT TOWN CTR (Continued)

U004001440

Type Description: Local Government
DEP CO: N
Financial Responsibility: SELF-INSURANCE - LETTER FROM CHIEF FINANCIAL OFFIC
Insurance Company: Not reported
Effective Date: 26-FEB-2004
Expire Date: 26-JUN-2005
Owner ID: 21538
Owner Name: TAMPA CITY
Owner Address: 1508 N CLARK AVE
Owner Address2: Not reported
Owner City,St,Zip: TAMPA, FL 33607
Contact: RICK SCHONDER
Resp Party Phone: (813) 348-1005

AH168
ESE
1/4-1/2
0.349 mi.
1843 ft.

TYRESOLER OF TAMPA INC
1127 E TWIGGS ST
TAMPA, FL 33602
Site 6 of 6 in cluster AH

LUST U001355328
UST N/A

Relative:
Lower

LUST:
Region: STATE
Facility Id: 8628060
Facility Status: OPEN
Facility Type: C - Fuel user/Non-retail
Facility Phone: (813)229-8444
Facility Cleanup Rank: 11086
District: Southwest District
Lat/Long (dms): 27 57 7.5 / 82 26 49.
Section: Not reported
Township: Not reported
Range: Not reported
Feature: Not reported
Method: ADDM
Datum: 0
Score: 9
Score Effective Date: 12/09/2004
Score When Ranked: 9
Operator: W. L. GRIFFIN
Name Update: 08/20/2004
Address Update: Not reported

Actual:
9 ft.

Discharge Cleanup Summary:
Discharge Date: 07/02/2004
PCT Discharge Combined: Not reported
Cleanup Required: R - CLEANUP REQUIRED
Discharge Cleanup Status: SRCR - SRCR COMPLETE
Disch Cleanup Status Date: 10/22/2008
Cleanup Work Status: COMPLETED
Information Source: D - DISCHARGE NOTIFICATION
Other Source Description: PHASE II
Eligibility Indicator: I - INELIGIBLE
Site Manager: MCKELVEY_M
Site Mgr End Date: 10/23/2008
Tank Office: PCLP29 - HILLSBOROUGH ENVIRONMENTAL PROTECTION COMMISSION

Petroleum Cleanup Program Eligibility:
Facility ID: Not reported
Discharge Date: Not reported

Map ID
Direction
Distance
Elevation

MAP FINDINGS

Site

Database(s)

EDR ID Number
EPA ID Number

TYRESOLER OF TAMPA INC (Continued)

U001355328

Pct Discharge Combined With:	Not reported
Cleanup Required:	Not reported
Discharge Cleanup Status:	Not reported
Disch Cleanup Status Date:	Not reported
Cleanup Work Status:	Not reported
Information Source:	Not reported
Other Source Description:	Not reported
Application Received Date:	Not reported
Cleanup Program:	Not reported
Eligibility Status:	Not reported
Elig Status Date:	Not reported
Letter Of Intent Date:	Not reported
Redetermined:	Not reported
Inspection Date:	Not reported
Site Manager:	Not reported
Site Mgr End Date:	Not reported
Tank Office:	Not reported
Deductible Amount:	Not reported
Deductible Paid To Date:	Not reported
Co-Pay Amount:	Not reported
Co-Pay Paid To Date:	Not reported
Cap Amount:	Not reported
Contaminated Media:	
Discharge Date:	07/02/2004
Pct Discharge Combined With:	Not reported
Cleanup Required:	R - CLEANUP REQUIRED
Discharge Cleanup Status:	SRCR - SRCR COMPLETE
Disch Cleanup Status Date:	10/22/2008
Cleanup Work Status:	COMPLETED
Information Source:	D - DISCHARGE NOTIFICATION
Other Source Description:	PHASE II
Elig Indicator:	I - INELIGIBLE
Site Manager:	MCKELVEY_M
Site Mgr End Date:	10/23/2008
Tank Office:	PCLP29 - HILLSBOROUGH ENVIRONM
Contaminated Drinking Wells:	Not reported
Contaminated Monitoring Well:	Not reported
Contaminated Soil:	Not reported
Contaminated Surface Water:	Not reported
Contaminated Ground Water:	Yes
Pollutant:	M - FUEL OIL - ONSITE HEAT
Pollutant Other Description:	Not reported
Gallons Discharged:	Not reported
Task Information:	
District:	SWD
Facility ID:	8628060
Facility Status:	OPEN
Facility Type:	C - Fuel user/Non-retail -
County:	HILLSBOROUGH
County ID:	29
Cleanup Eligibility Status:	I
Source Effective Date:	10-22-2008
Discharge Date:	07-02-2004
Cleanup Required:	R - CLEANUP REQUIRED
Discharge Cleanup Status:	SRCR - SRCR COMPLETE
Disch Cleanup Status Date:	10-22-2008

Map ID
Direction
Distance
Elevation

MAP FINDINGS

Site

Database(s)

EDR ID Number
EPA ID Number

TYRESOLER OF TAMPA INC (Continued)

U001355328

SRC Action Type: SRCR - SITE REHABILITATION COMPLETION REPORT
SRC Submit Date: 10-08-2008
SRC Review Date: 10-22-2008
SRC Completion Status: A - APPROVED
SRC Issue Date: 10-31-2008
SRC Comment: Not reported
Cleanup Work Status: COMPLETED
Site Mgr: MCKELVEY_M
Site Mgr End Date: 10-23-2008
Tank Office: PCLP29 - Hillsborough County
SR Task ID: Not reported
SR Cleanup Responsible: -
SR Funding Eligibility Type: -
SR Actual Cost: Not reported
SR Completion Date: Not reported
SR Payment Date: Not reported
SR Oral Date: Not reported
SR Written Date: Not reported
SR Soil Removal: Not reported
SR Free Product Removal: Not reported
SR Soil Tonnage Removed: Not reported
SR Soil Treatment: Not reported
SR Other Treatment: Not reported
SR Alternate Proc Received Date: Not reported
SR Alternate Procedure Status: Not reported
SR Alternate Procedure Status Date: Not reported
SR Alternate Procedure Comments: Not reported
SA Task ID: 74740
SA Cleanup Responsible: -
SA Funding Eligibility Type: -
SA Actual Cost: Not reported
SA Completion Date: Not reported
SA Payment Date: Not reported
RAP Task ID: 74744
RAP Cleanup Responsible ID: -
RAP Funding Eligibility Type: -
RAP Actual Cost: Not reported
RAP Completion Date: 08-12-2004
RAP Payment Date: Not reported
RAP Last Order Approved: Not reported
RA Task ID: 75546
RA Cleanup Responsible: -
RA Funding Eligibility Type: -
RA Years to Complete: 0
RA Actual Cost: Not reported

UST:

Facility Id: 8628060
Facility Phone: (813) 229-8444
Facility Status: OPEN
Type Description: Fuel user/Non-retail
Lat/Long (dms): 27 57 7.78680000 / 82 26 51.1908000
Positioning Method: ADDM
Region: STATE
RN: 1

Owner:

Map ID
Direction
Distance
Elevation

MAP FINDINGS

Site

Database(s)

EDR ID Number
EPA ID Number

TYRESOLER OF TAMPA INC (Continued)

U001355328

Facility Id: 8628060
Owner Id: 22526
Owner Name: TYRESOLER OF TAMPA, INC.
Owner Address: 1127 E TWIGGS ST
Owner Address 2: Not reported
Owner City,St,Zip: TAMPA, FL 33602
Owner Contact: W. L. GRIFFIN
Owner Phone: (813) 229-8444

Tank Info:

Facility ID: 8628060
Tank Id: 1
Type Description: Fuel user/Non-retail
DEP Contractor: No
Tank Id: 1
Tank Location: UNDERGROUND
Substance: Fuel oil-on site heat
Content Description: Fuel Oil - Onsite Heat
Vessel Indicator: TANK
Gallons: 1000
Install Date: 01-FEB-1969
Status: In service
Status Date: Not reported

Construction:

Construction Category: Not reported
Construction Description: Not reported

Monitoring:

Monitoring Description: Not reported

Piping:

Piping Category: Not reported
Piping Description: Not reported

169
WSW
1/4-1/2
0.359 mi.
1893 ft.

DOMINOS PIZZA
1005 N TAMPA ST
TAMPA, FL 33602

LUST U003111324
UST N/A

Relative:
Lower

LUST:

Region: STATE
Facility Id: 9601294
Facility Status: CLOSED
Facility Type: A - Retail Station
Facility Phone: Not reported
Facility Cleanup Rank: 8533
District: Southwest District
Lat/Long (dms): 27 57 7.4 / 82 27 37.
Section: Not reported
Township: Not reported
Range: Not reported
Feature: Not reported
Method: UNVR

Actual:
3 ft.

Map ID
Direction
Distance
Elevation

MAP FINDINGS

Site

Database(s)

EDR ID Number
EPA ID Number

DOMINOS PIZZA (Continued)

U003111324

Datum: Not reported
Score: 10
Score Effective Date: 04/11/2011
Score When Ranked: 10
Operator: Not reported
Name Update: Not reported
Address Update: Not reported

Discharge Cleanup Summary:
Discharge Date: 03/25/1996
PCT Discharge Combined: Not reported
Cleanup Required: R - CLEANUP REQUIRED
Discharge Cleanup Status: SA - SA ONGOING
Disch Cleanup Status Date: 01/23/2012
Cleanup Work Status: ACTIVE
Information Source: D - DISCHARGE NOTIFICATION
Other Source Description: DRF
Eligibility Indicator: E - ELIGIBLE
Site Manager: MOLOSKY_V
Site Mgr End Date: 02/14/2012
Tank Office: PCTM5 - PETROLEUM CLEANUP TEAM 5

Petroleum Cleanup Program Eligibility:
Facility ID: 9601294
Discharge Date: 25-Mar-1996
Pct Discharge Combined With: Not reported
Cleanup Required: R - CLEANUP REQUIRED
Discharge Cleanup Status: SA - SA ONGOING
Disch Cleanup Status Date: 01/23/2012
Cleanup Work Status: ACTIVE
Information Source: D - DISCHARGE NOTIFICATION
Other Source Description: DRF
Application Received Date: 6/27/1996
Cleanup Program: A - ABANDONED TANK RESTORATION PROGRAM
Eligibility Status: 8/2/1996
Elig Status Date: 8/2/1996
Letter Of Intent Date: 06/27/1996
Redetermined: No
Inspection Date: 07/03/1996
Site Manager: MOLOSKY_V
Site Mgr End Date: 02/14/2012
Tank Office: PCTM5 - PETROLEUM CLEANUP TEAM 5
Deductible Amount: 500
Deductible Paid To Date: 0
Co-Pay Amount: 0
Co-Pay Paid To Date: 0
Cap Amount: Not reported

Contaminated Media:
Discharge Date: 03/25/1996
Pct Discharge Combined With: Not reported
Cleanup Required: R - CLEANUP REQUIRED
Discharge Cleanup Status: SA - SA ONGOING
Disch Cleanup Status Date: 01/23/2012
Cleanup Work Status: ACTIVE
Information Source: D - DISCHARGE NOTIFICATION
Other Source Description: DRF
Elig Indicator: E - ELIGIBLE
Site Manager: MOLOSKY_V

Map ID
Direction
Distance
Elevation

MAP FINDINGS

Site

Database(s)

EDR ID Number
EPA ID Number

DOMINOS PIZZA (Continued)

U003111324

Site Mgr End Date: 02/14/2012
Tank Office: PCTM5 - PETROLEUM CLEANUP TEAM
Contaminated Drinking Wells: 0
Contaminated Monitoring Well: Yes
Contaminated Soil: No
Contaminated Surface Water: No
Contaminated Ground Water: Yes
Pollutant: A - LEADED GAS
Pollutant Other Description: Not reported
Gallons Discharged: Not reported
Discharge Date: 03/25/1996
Pct Discharge Combined With: Not reported
Cleanup Required: R - CLEANUP REQUIRED
Discharge Cleanup Status: SA - SA ONGOING
Disch Cleanup Status Date: 01/23/2012
Cleanup Work Status: ACTIVE
Information Source: D - DISCHARGE NOTIFICATION
Other Source Description: DRF
Elig Indicator: E - ELIGIBLE
Site Manager: MOLOSKY_V
Site Mgr End Date: 02/14/2012
Tank Office: PCTM5 - PETROLEUM CLEANUP TEAM
Contaminated Drinking Wells: 0
Contaminated Monitoring Well: Yes
Contaminated Soil: No
Contaminated Surface Water: No
Contaminated Ground Water: Yes
Pollutant: B - UNLEADED GAS
Pollutant Other Description: Not reported
Gallons Discharged: Not reported
Discharge Date: 03/25/1996
Pct Discharge Combined With: Not reported
Cleanup Required: R - CLEANUP REQUIRED
Discharge Cleanup Status: SA - SA ONGOING
Disch Cleanup Status Date: 01/23/2012
Cleanup Work Status: ACTIVE
Information Source: D - DISCHARGE NOTIFICATION
Other Source Description: DRF
Elig Indicator: E - ELIGIBLE
Site Manager: MOLOSKY_V
Site Mgr End Date: 02/14/2012
Tank Office: PCTM5 - PETROLEUM CLEANUP TEAM
Contaminated Drinking Wells: 0
Contaminated Monitoring Well: Yes
Contaminated Soil: No
Contaminated Surface Water: No
Contaminated Ground Water: Yes
Pollutant: D - VEHICULAR DIESEL
Pollutant Other Description: Not reported
Gallons Discharged: Not reported
Discharge Date: 03/25/1996
Pct Discharge Combined With: Not reported
Cleanup Required: R - CLEANUP REQUIRED
Discharge Cleanup Status: SA - SA ONGOING
Disch Cleanup Status Date: 01/23/2012
Cleanup Work Status: ACTIVE
Information Source: D - DISCHARGE NOTIFICATION

Map ID
Direction
Distance
Elevation

MAP FINDINGS

Site

Database(s)

EDR ID Number
EPA ID Number

DOMINOS PIZZA (Continued)

U003111324

Other Source Description: DRF
Elig Indicator: E - ELIGIBLE
Site Manager: MOLOSKY_V
Site Mgr End Date: 02/14/2012
Tank Office: PCTM5 - PETROLEUM CLEANUP TEAM
Contaminated Drinking Wells: 0
Contaminated Monitoring Well: Yes
Contaminated Soil: No
Contaminated Surface Water: No
Contaminated Ground Water: Yes
Pollutant: K - KEROSENE
Pollutant Other Description: Not reported
Gallons Discharged: Not reported
Discharge Date: 03/25/1996
Pct Discharge Combined With: Not reported
Cleanup Required: R - CLEANUP REQUIRED
Discharge Cleanup Status: SA - SA ONGOING
Disch Cleanup Status Date: 01/23/2012
Cleanup Work Status: ACTIVE
Information Source: D - DISCHARGE NOTIFICATION
Other Source Description: DRF
Elig Indicator: E - ELIGIBLE
Site Manager: MOLOSKY_V
Site Mgr End Date: 02/14/2012
Tank Office: PCTM5 - PETROLEUM CLEANUP TEAM
Contaminated Drinking Wells: 0
Contaminated Monitoring Well: Yes
Contaminated Soil: No
Contaminated Surface Water: No
Contaminated Ground Water: Yes
Pollutant: L - WASTE OIL
Pollutant Other Description: Not reported
Gallons Discharged: Not reported

Task Information:
District: SWD
Facility ID: 9601294
Facility Status: CLOSED
Facility Type: A - Retail Station -
County: HILLSBOROUGH
County ID: 29
Cleanup Eligibility Status: E
Source Effective Date: Not reported
Discharge Date: 03-25-1996
Cleanup Required: R - CLEANUP REQUIRED
Discharge Cleanup Status: SA - SA ONGOING
Disch Cleanup Status Date: 01-23-2012
SRC Action Type: -
SRC Submit Date: Not reported
SRC Review Date: Not reported
SRC Completion Status: -
SRC Issue Date: Not reported
SRC Comment: Not reported
Cleanup Work Status: ACTIVE
Site Mgr: MOLOSKY_V
Site Mgr End Date: 02-14-2012
Tank Office: PCTM5 - Team 5
SR Task ID: Not reported

Map ID
Direction
Distance
Elevation

MAP FINDINGS

Site

Database(s)

EDR ID Number
EPA ID Number

DOMINOS PIZZA (Continued)

U003111324

SR Cleanup Responsible: -
SR Funding Eligibility Type: -
SR Actual Cost: Not reported
SR Completion Date: Not reported
SR Payment Date: Not reported
SR Oral Date: Not reported
SR Written Date: Not reported
SR Soil Removal: Not reported
SR Free Product Removal: Not reported
SR Soil Tonnage Removed: Not reported
SR Soil Treatment: Not reported
SR Other Treatment: Not reported
SR Alternate Proc Received Date: Not reported
SR Alternate Procedure Status: Not reported
SR Alternate Procedure Status Date: Not reported
SR Alternate Procedure Comments: Not reported
SA Task ID: 88140
SA Cleanup Responsible: -
SA Funding Eligibility Type: -
SA Actual Cost: Not reported
SA Completion Date: Not reported
SA Payment Date: Not reported
RAP Task ID: Not reported
RAP Cleanup Responsible ID: -
RAP Funding Eligibility Type: -
RAP Actual Cost: Not reported
RAP Completion Date: Not reported
RAP Payment Date: Not reported
RAP Last Order Approved: Not reported
RA Task ID: Not reported
RA Cleanup Responsible: -
RA Funding Eligibility Type: -
RA Years to Complete: Not reported
RA Actual Cost: Not reported

UST:

Facility Id: 9601294
Facility Phone: Not reported
Facility Status: CLOSED
Type Description: Retail Station
Lat/Long (dms): 27 56 14 / 82 27 17
Positioning Method: UNVR
Region: STATE
RN: 1

Owner Records Not Found for this facility id:

Tank Info:

Facility ID: 9601294
Tank Id: 1
Type Description: Retail Station
DEP Contractor: No
Tank Id: 1
Tank Location: UNDERGROUND
Substance: Generic gasoline
Content Description: Generic Gasoline
Vessel Indicator: TANK
Gallons: Not reported

Map ID
Direction
Distance
Elevation

MAP FINDINGS

Site

Database(s)

EDR ID Number
EPA ID Number

DOMINOS PIZZA (Continued)

U003111324

Install Date: Not reported
Status: Removed
Status Date: 01-JUL-1996

Construction:
Construction Category: Not reported
Construction Description: Not reported

Monitoring:
Monitoring Description: Not reported

Piping:
Piping Category: Not reported
Piping Description: Not reported

Facility ID: 9601294
Tank Id: 10
Type Description: Retail Station
DEP Contractor: No
Tank Id: 10
Tank Location: UNDERGROUND
Substance: Generic gasoline
Content Description: Generic Gasoline
Vessel Indicator: TANK
Gallons: Not reported
Install Date: Not reported
Status: Removed
Status Date: 01-JUL-1996

Construction:
Construction Category: Not reported
Construction Description: Not reported

Monitoring:
Monitoring Description: Not reported

Piping:
Piping Category: Not reported
Piping Description: Not reported

Facility ID: 9601294
Tank Id: 11
Type Description: Retail Station
DEP Contractor: No
Tank Id: 11
Tank Location: UNDERGROUND
Substance: Generic gasoline
Content Description: Generic Gasoline
Vessel Indicator: TANK
Gallons: Not reported
Install Date: Not reported
Status: Removed
Status Date: 01-JUL-1996

Map ID
Direction
Distance
Elevation

MAP FINDINGS

Site

Database(s)

EDR ID Number
EPA ID Number

DOMINOS PIZZA (Continued)

U003111324

Construction:

Construction Category: Not reported
Construction Description: Not reported

Monitoring:

Monitoring Description: Not reported

Piping:

Piping Category: Not reported
Piping Description: Not reported

Facility ID: 9601294
Tank Id: 12
Type Description: Retail Station
DEP Contractor: No
Tank Id: 12
Tank Location: UNDERGROUND
Substance: Kerosene
Content Description: Kerosene
Vessel Indicator: TANK
Gallons: 500
Install Date: Not reported
Status: Removed
Status Date: 01-JAN-1984

Construction:

Construction Category: Not reported
Construction Description: Not reported

Monitoring:

Monitoring Description: Not reported

Piping:

Piping Category: Not reported
Piping Description: Not reported

Facility ID: 9601294
Tank Id: 13
Type Description: Retail Station
DEP Contractor: No
Tank Id: 13
Tank Location: UNDERGROUND
Substance: Waste oil
Content Description: Waste Oil
Vessel Indicator: TANK
Gallons: 500
Install Date: Not reported
Status: Removed
Status Date: 01-JAN-1984

Construction:

Construction Category: Not reported
Construction Description: Not reported

Map ID
Direction
Distance
Elevation

MAP FINDINGS

Site

Database(s)

EDR ID Number
EPA ID Number

DOMINOS PIZZA (Continued)

U003111324

Monitoring:
Monitoring Description: Not reported

Piping:
Piping Category: Not reported
Piping Description: Not reported

Facility ID: 9601294
Tank Id: 2
Type Description: Retail Station
DEP Contractor: No
Tank Id: 2
Tank Location: UNDERGROUND
Substance: Generic gasoline
Content Description: Generic Gasoline
Vessel Indicator: TANK
Gallons: Not reported
Install Date: Not reported
Status: Removed
Status Date: 01-JUL-1996

Construction:
Construction Category: Not reported
Construction Description: Not reported

Monitoring:
Monitoring Description: Not reported

Piping:
Piping Category: Not reported
Piping Description: Not reported

Facility ID: 9601294
Tank Id: 3
Type Description: Retail Station
DEP Contractor: No
Tank Id: 3
Tank Location: UNDERGROUND
Substance: Generic gasoline
Content Description: Generic Gasoline
Vessel Indicator: TANK
Gallons: Not reported
Install Date: Not reported
Status: Removed
Status Date: 01-JUL-1996

Construction:
Construction Category: Not reported
Construction Description: Not reported

Monitoring:
Monitoring Description: Not reported

Map ID
Direction
Distance
Elevation

MAP FINDINGS

Site

Database(s)

EDR ID Number
EPA ID Number

DOMINOS PIZZA (Continued)

U003111324

Piping:

Piping Category: Not reported
Piping Description: Not reported

Facility ID: 9601294
Tank Id: 4
Type Description: Retail Station
DEP Contractor: No
Tank Id: 4
Tank Location: UNDERGROUND
Substance: Generic gasoline
Content Description: Generic Gasoline
Vessel Indicator: TANK
Gallons: Not reported
Install Date: Not reported
Status: Removed
Status Date: 01-JUL-1996

Construction:

Construction Category: Not reported
Construction Description: Not reported

Monitoring:

Monitoring Description: Not reported

Piping:

Piping Category: Not reported
Piping Description: Not reported

Facility ID: 9601294
Tank Id: 5
Type Description: Retail Station
DEP Contractor: No
Tank Id: 5
Tank Location: UNDERGROUND
Substance: Generic gasoline
Content Description: Generic Gasoline
Vessel Indicator: TANK
Gallons: Not reported
Install Date: Not reported
Status: Removed
Status Date: 01-JUL-1996

Construction:

Construction Category: Not reported
Construction Description: Not reported

Monitoring:

Monitoring Description: Not reported

Piping:

Piping Category: Not reported
Piping Description: Not reported

Map ID
Direction
Distance
Elevation

MAP FINDINGS

Site

Database(s)

EDR ID Number
EPA ID Number

DOMINOS PIZZA (Continued)

U003111324

Facility ID: 9601294
Tank Id: 6
Type Description: Retail Station
DEP Contractor: No
Tank Id: 6
Tank Location: UNDERGROUND
Substance: Generic gasoline
Content Description: Generic Gasoline
Vessel Indicator: TANK
Gallons: Not reported
Install Date: Not reported
Status: Removed
Status Date: 01-JUL-1996

Construction:
Construction Category: Not reported
Construction Description: Not reported

Monitoring:
Monitoring Description: Not reported

Piping:
Piping Category: Not reported
Piping Description: Not reported

Facility ID: 9601294
Tank Id: 7
Type Description: Retail Station
DEP Contractor: No
Tank Id: 7
Tank Location: UNDERGROUND
Substance: Generic gasoline
Content Description: Generic Gasoline
Vessel Indicator: TANK
Gallons: Not reported
Install Date: Not reported
Status: Removed
Status Date: 01-JUL-1996

Construction:
Construction Category: Not reported
Construction Description: Not reported

Monitoring:
Monitoring Description: Not reported

Piping:
Piping Category: Not reported
Piping Description: Not reported

Facility ID: 9601294
Tank Id: 8
Type Description: Retail Station
DEP Contractor: No

Map ID
Direction
Distance
Elevation

MAP FINDINGS

Site

Database(s)

EDR ID Number
EPA ID Number

DOMINOS PIZZA (Continued)

U003111324

Tank Id: 8
Tank Location: UNDERGROUND
Substance: Generic gasoline
Content Description: Generic Gasoline
Vessel Indicator: TANK
Gallons: Not reported
Install Date: Not reported
Status: Removed
Status Date: 01-JUL-1996

Construction:
Construction Category: Not reported
Construction Description: Not reported

Monitoring:
Monitoring Description: Not reported

Piping:
Piping Category: Not reported
Piping Description: Not reported

Facility ID: 9601294
Tank Id: 9
Type Description: Retail Station
DEP Contractor: No
Tank Id: 9
Tank Location: UNDERGROUND
Substance: Generic gasoline
Content Description: Generic Gasoline
Vessel Indicator: TANK
Gallons: Not reported
Install Date: Not reported
Status: Removed
Status Date: 01-JUL-1996

Construction:
Construction Category: Not reported
Construction Description: Not reported

Monitoring:
Monitoring Description: Not reported

Piping:
Piping Category: Not reported
Piping Description: Not reported

Map ID
 Direction
 Distance
 Elevation

MAP FINDINGS

Site

Database(s)

EDR ID Number
 EPA ID Number

AJ170
WNW
1/4-1/2
0.373 mi.
1971 ft.

FORMER TAMPA POLICE STATION
1710 N. TAMPA STREET
TAMPA, FL 33602

US BROWNFIELDS

1009310198
N/A

Site 1 of 2 in cluster AJ

Relative:
Lower

US BROWNFIELDS:

Recipient name: R4 Brownfields TBA (previously Superfund TBA)
 Grant type: TBA
 Property name: Former Tampa Police Station
 Property #: Not reported
 Parcel size: 2
 Latitude: 27.958612
 Longitude: -82.461074
 HCM label: Not reported
 Map scale: Not reported
 Point of reference: Not reported
 Datum: Not reported
 ACRES property ID: 10355
 Start date: Not reported
 Completed date: Not reported
 Acres cleaned up: Not reported
 Cleanup funding: Not reported
 Cleanup funding source: Not reported
 Assessment funding: 1
 Assessment funding source: US EPA - TBA Funding
 Redevelopment funding: Not reported
 Redev. funding source: Not reported
 Redev. funding entity name: Not reported
 Redevelopment start date: Not reported
 Assessment funding entity: EPA
 Cleanup funding entity: Not reported
 Grant type: H
 Accomplishment type: Phase I Environmental Assessment
 Ownership entity: Not reported
 Current owner: Not reported
 Did owner change: Not reported
 Cleanup required: Not reported
 Video available: Not reported
 Photo available: Not reported
 Institutional controls required: Not reported
 IC Category proprietary controls: Not reported
 IC cat. info. devices: Not reported
 IC cat. gov. controls: Not reported
 IC cat. enforcement permit tools: Not reported
 IC in place date: Not reported
 IC in place: Unknown
 State/tribal program date: Not reported
 State/tribal program ID: Not reported
 State/tribal NFA date: Not reported
 Air contaminated: Not reported
 Air cleaned: Not reported
 Asbestos found: Not reported
 Asbestos cleaned: Not reported
 Controlled substance found: Not reported
 Controlled substance cleaned: Not reported
 Drinking water affected: Not reported
 Drinking water cleaned: Not reported
 Groundwater affected: Not reported

Actual:
13 ft.

Map ID
 Direction
 Distance
 Elevation

MAP FINDINGS

Site

Database(s)

EDR ID Number
 EPA ID Number

FORMER TAMPA POLICE STATION (Continued)

1009310198

Groundwater cleaned: Not reported
 Lead contaminant found: Not reported
 Lead cleaned up: Not reported
 No media affected: Not reported
 Unknown media affected: Not reported
 Other cleaned up: Not reported
 Other metals found: Not reported
 Other metals cleaned: Not reported
 Other contaminants found: Not reported
 Other contams found description: Not reported
 PAHs found: Not reported
 PAHs cleaned up: Not reported
 PCBs found: Not reported
 PCBs cleaned up: Not reported
 Petro products found: Not reported
 Petro products cleaned: Not reported
 Sediments found: Not reported
 Sediments cleaned: Not reported
 Soil affected: Not reported
 Soil cleaned up: Not reported
 Surface water cleaned: Not reported
 Unknown found: Not reported
 VOCs found: Not reported
 VOCs cleaned: Not reported
 Cleanup other description: Not reported
 Num. of cleanup and re-dev. jobs: Not reported
 Past use greenspace acreage: Not reported
 Past use residential acreage: Not reported
 Past use commercial acreage: Not reported
 Past use industrial acreage: Not reported
 Future use greenspace acreage: Not reported
 Future use residential acreage: Not reported
 Future use commercial acreage: Not reported
 Future use industrial acreage: Not reported
 Greenspace acreage and type: Not reported
 Superfund Fed. landowner flag: Not reported

AJ171 TAMPA CITY-POLICE DEPT
WNW 1710 N TAMPA ST
1/4-1/2 TAMPA, FL 33602
0.373 mi.
1971 ft. Site 2 of 2 in cluster AJ

LUST U001355933
UST N/A
FINANCIAL ASSURANCE

Relative: LUST:
Lower Region: STATE
 Facility Id: 8942563
Actual: Facility Status: CLOSED
13 ft. Facility Type: H - Local Government
 Facility Phone: (813)274-8082
 Facility Cleanup Rank: 8533
 District: Southwest District
 Lat/Long (dms): 27 57 32. / 82 27 42.
 Section: 13
 Township: 29S
 Range: 18E
 Feature: Not reported
 Method: AGPS
 Datum: 0

Map ID
Direction
Distance
Elevation

MAP FINDINGS

Site

Database(s)

EDR ID Number
EPA ID Number

TAMPA CITY-POLICE DEPT (Continued)

U001355933

Score: 6
Score Effective Date: 08/03/2009
Score When Ranked: 10
Operator: HALLIE CALLIG
Name Update: 06/19/2001
Address Update: 07/07/2000

Petroleum Cleanup PCT Facility Score:

Facility Cleanup Status: APPL - APPLICATION
Contact: HALLIE CALIG
Contact Company: TAMPA,CITY-POLICE DEPT
Contact Address: 1710 N TAMPA ST
Contact City/State/Zip: TAMPA, FL 33602
Phone: (813)274-8082
Bad Address Ind: N
State: FL
Zip: 33602, 2648
Score: 6
Score Effective Date: 2009-08-03 00:00:00
Related Party ID: 21547
Primary RP Role: ACCOUNT OWNER
RP Begin Date: 01/03/1989
RP Zip: 2648
RP Extension: Not reported

Discharge Cleanup Summary:

Discharge Date: 12/28/1988
PCT Discharge Combined: Not reported
Cleanup Required: R - CLEANUP REQUIRED
Discharge Cleanup Status: ENTD - ELIGIBLE - NO TASK LEVEL DATA
Disch Cleanup Status Date: 12/29/1989
Cleanup Work Status: INACTIVE
Information Source: E - EDI
Other Source Description: Not reported
Eligibility Indicator: E - ELIGIBLE
Site Manager: MCKELVEY_M
Site Mgr End Date: 03/11/1999
Tank Office: PCLP29 - HILLSBOROUGH ENVIRONMENTAL PROTECTION COMMISSION

Petroleum Cleanup Program Eligibility:

Facility ID: 8942563
Discharge Date: 28-Dec-1988
Pct Discharge Combined With: Not reported
Cleanup Required: R - CLEANUP REQUIRED
Discharge Cleanup Status: ENTD - ELIGIBLE - NO TASK LEVEL DATA
Disch Cleanup Status Date: 12/29/1989
Cleanup Work Status: INACTIVE
Information Source: E - EDI
Other Source Description: Not reported
Application Received Date: 12/30/1988
Cleanup Program: E - EARLY DETECTION INCENTIVE
Eligibility Status: 12/29/1989
Elig Status Date: 12/29/1989
Letter Of Intent Date: Not reported
Redetermined: No
Inspection Date: 11/28/1989
Site Manager: MCKELVEY_M
Site Mgr End Date: 03/11/1999

Map ID
Direction
Distance
Elevation

MAP FINDINGS

Site

Database(s)

EDR ID Number
EPA ID Number

TAMPA CITY-POLICE DEPT (Continued)

U001355933

Tank Office: PCLP29 - HILLSBOROUGH ENVIRONMENTAL PROTECTION COMMISSION
Deductible Amount: Not reported
Deductible Paid To Date: 0
Co-Pay Amount: Not reported
Co-Pay Paid To Date: 0
Cap Amount: Not reported

Contaminated Media:
Discharge Date: 12/28/1988
Pct Discharge Combined With: Not reported
Cleanup Required: R - CLEANUP REQUIRED
Discharge Cleanup Status: ENTD - ELIGIBLE - NO TASK LEVEL DATA
Disch Cleanup Status Date: 12/29/1989
Cleanup Work Status: INACTIVE
Information Source: E - EDI
Other Source Description: Not reported
Elig Indicator: E - ELIGIBLE
Site Manager: MCKELVEY_M
Site Mgr End Date: 03/11/1999
Tank Office: PCLP29 - HILLSBOROUGH ENVIRONM
Contaminated Drinking Wells: 0
Contaminated Monitoring Well: No
Contaminated Soil: Yes
Contaminated Surface Water: No
Contaminated Ground Water: No
Pollutant: A - LEADED GAS
Pollutant Other Description: Not reported
Gallons Discharged: Not reported
Discharge Date: 12/28/1988
Pct Discharge Combined With: Not reported
Cleanup Required: R - CLEANUP REQUIRED
Discharge Cleanup Status: ENTD - ELIGIBLE - NO TASK LEVEL DATA
Disch Cleanup Status Date: 12/29/1989
Cleanup Work Status: INACTIVE
Information Source: E - EDI
Other Source Description: Not reported
Elig Indicator: E - ELIGIBLE
Site Manager: MCKELVEY_M
Site Mgr End Date: 03/11/1999
Tank Office: PCLP29 - HILLSBOROUGH ENVIRONM
Contaminated Drinking Wells: 0
Contaminated Monitoring Well: No
Contaminated Soil: Yes
Contaminated Surface Water: No
Contaminated Ground Water: No
Pollutant: B - UNLEADED GAS
Pollutant Other Description: Not reported
Gallons Discharged: Not reported
Discharge Date: 12/28/1988
Pct Discharge Combined With: Not reported
Cleanup Required: R - CLEANUP REQUIRED
Discharge Cleanup Status: ENTD - ELIGIBLE - NO TASK LEVEL DATA
Disch Cleanup Status Date: 12/29/1989
Cleanup Work Status: INACTIVE
Information Source: E - EDI
Other Source Description: Not reported
Elig Indicator: E - ELIGIBLE
Site Manager: MCKELVEY_M

Map ID
Direction
Distance
Elevation

MAP FINDINGS

Site

Database(s)

EDR ID Number
EPA ID Number

TAMPA CITY-POLICE DEPT (Continued)

U001355933

Site Mgr End Date: 03/11/1999
Tank Office: PCLP29 - HILLSBOROUGH ENVIRONM
Contaminated Drinking Wells: 0
Contaminated Monitoring Well: No
Contaminated Soil: Yes
Contaminated Surface Water: No
Contaminated Ground Water: No
Pollutant: D - VEHICULAR DIESEL
Pollutant Other Description: Not reported
Gallons Discharged: Not reported

Task Information:
District: SWD
Facility ID: 8942563
Facility Status: CLOSED
Facility Type: H - Local Government -
County: HILLSBOROUGH
County ID: 29
Cleanup Eligibility Status: E
Source Effective Date: Not reported
Discharge Date: 12-28-1988
Cleanup Required: R - CLEANUP REQUIRED
Discharge Cleanup Status: ENTD - ELIGIBLE - NO TASK LEVEL DATA
Disch Cleanup Status Date: 12-29-1989
SRC Action Type: -
SRC Submit Date: Not reported
SRC Review Date: Not reported
SRC Completion Status: -
SRC Issue Date: Not reported
SRC Comment: Not reported
Cleanup Work Status: INACTIVE
Site Mgr: MCKELVEY_M
Site Mgr End Date: 03-11-1999
Tank Office: PCLP29 - Hillsborough County
SR Task ID: 47472
SR Cleanup Responsible: ST - STATE
SR Funding Eligibility Type: -
SR Actual Cost: Not reported
SR Completion Date: Not reported
SR Payment Date: Not reported
SR Oral Date: Not reported
SR Written Date: Not reported
SR Soil Removal: Not reported
SR Free Product Removal: Not reported
SR Soil Tonnage Removed: Not reported
SR Soil Treatment: Not reported
SR Other Treatment: Not reported
SR Alternate Proc Received Date: Not reported
SR Alternate Procedure Status: Not reported
SR Alternate Procedure Status Date: Not reported
SR Alternate Procedure Comments: Not reported
SA Task ID: 47473
SA Cleanup Responsible: ST - STATE
SA Funding Eligibility Type: -
SA Actual Cost: Not reported
SA Completion Date: Not reported
SA Payment Date: Not reported
RAP Task ID: 47474

Map ID
Direction
Distance
Elevation

MAP FINDINGS

Site

Database(s)

EDR ID Number
EPA ID Number

TAMPA CITY-POLICE DEPT (Continued)

U001355933

RAP Cleanup Responsible ID: ST - STATE
RAP Funding Eligibility Type: -
RAP Actual Cost: Not reported
RAP Completion Date: Not reported
RAP Payment Date: Not reported
RAP Last Order Approved: Not reported
RA Task ID: 47475
RA Cleanup Responsible: ST - STATE
RA Funding Eligibility Type: -
RA Years to Complete: Not reported
RA Actual Cost: Not reported

Region: STATE
Facility Id: 8942565
Facility Status: CLOSED
Facility Type: H - Local Government
Facility Phone: (813)225-5986
Facility Cleanup Rank: 8060
District: Southwest District
Lat/Long (dms): 27 57 35. / 82 27 42.
Section: 13
Township: 29S
Range: 18E
Feature: Not reported
Method: UNVR
Datum: 0
Score: 10
Score Effective Date: 11/18/2008
Score When Ranked: 11
Operator: DAVID OSTING
Name Update: 04/08/2009
Address Update: 06/29/2005

Petroleum Cleanup PCT Facility Score:

Facility Cleanup Status: APPL - APPLICATION
Contact: HALLIE CALIG
Contact Company: TAMPA,CITY-POLICE DEPT
Contact Address: 1710 N TAMPA ST
Contact City/State/Zip: TAMPA, FL 33602
Phone: (813)274-8082
Bad Address Ind: N
State: FL
Zip: 33602, 2656
Score: 10
Score Effective Date: 2008-11-18 00:00:00
Related Party ID: 21547
Primary RP Role: ACCOUNT OWNER
RP Begin Date: 01/03/1989
RP Zip: 2648
RP Extension: Not reported

Discharge Cleanup Summary:

Discharge Date: 12/28/1988
PCT Discharge Combined: Not reported
Cleanup Required: R - CLEANUP REQUIRED
Discharge Cleanup Status: ENTD - ELIGIBLE - NO TASK LEVEL DATA
Disch Cleanup Status Date: 09/29/1989

Map ID
Direction
Distance
Elevation

MAP FINDINGS

Site

Database(s)

EDR ID Number
EPA ID Number

TAMPA CITY-POLICE DEPT (Continued)

U001355933

Cleanup Work Status: INACTIVE
Information Source: E - EDI
Other Source Description: Not reported
Eligibility Indicator: E - ELIGIBLE
Site Manager: MCKELVEY_M
Site Mgr End Date: 03/11/1999
Tank Office: PCLP29 - HILLSBOROUGH ENVIRONMENTAL PROTECTION COMMISSION

Petroleum Cleanup Program Eligibility:
Facility ID: 8942565
Discharge Date: 28-Dec-1988
Pct Discharge Combined With: Not reported
Cleanup Required: R - CLEANUP REQUIRED
Discharge Cleanup Status: ENTD - ELIGIBLE - NO TASK LEVEL DATA
Disch Cleanup Status Date: 09/29/1989
Cleanup Work Status: INACTIVE
Information Source: E - EDI
Other Source Description: Not reported
Application Received Date: 12/30/1988
Cleanup Program: E - EARLY DETECTION INCENTIVE
Eligibility Status: 9/29/1989
Elig Status Date: 9/29/1989
Letter Of Intent Date: Not reported
Redetermined: No
Inspection Date: 06/05/1989
Site Manager: MCKELVEY_M
Site Mgr End Date: 03/11/1999
Tank Office: PCLP29 - HILLSBOROUGH ENVIRONMENTAL PROTECTION COMMISSION
Deductible Amount: Not reported
Deductible Paid To Date: 0
Co-Pay Amount: Not reported
Co-Pay Paid To Date: 0
Cap Amount: Not reported

Contaminated Media:
Discharge Date: 12/28/1988
Pct Discharge Combined With: Not reported
Cleanup Required: R - CLEANUP REQUIRED
Discharge Cleanup Status: ENTD - ELIGIBLE - NO TASK LEVEL DATA
Disch Cleanup Status Date: 09/29/1989
Cleanup Work Status: INACTIVE
Information Source: E - EDI
Other Source Description: Not reported
Elig Indicator: E - ELIGIBLE
Site Manager: MCKELVEY_M
Site Mgr End Date: 03/11/1999
Tank Office: PCLP29 - HILLSBOROUGH ENVIRONM
Contaminated Drinking Wells: 0
Contaminated Monitoring Well: Yes
Contaminated Soil: Yes
Contaminated Surface Water: No
Contaminated Ground Water: Yes
Pollutant: Z - OTHER NON REGULATED
Pollutant Other Description: Not reported
Gallons Discharged: Not reported

Task Information:
District: SWD
Facility ID: 8942565

Map ID
Direction
Distance
Elevation

MAP FINDINGS

Site

Database(s)

EDR ID Number
EPA ID Number

TAMPA CITY-POLICE DEPT (Continued)

U001355933

Facility Status: CLOSED
Facility Type: H - Local Government -
County: HILLSBOROUGH
County ID: 29
Cleanup Eligibility Status: E
Source Effective Date: Not reported
Discharge Date: 12-28-1988
Cleanup Required: R - CLEANUP REQUIRED
Discharge Cleanup Status: ENTD - ELIGIBLE - NO TASK LEVEL DATA
Disch Cleanup Status Date: 09-29-1989
SRC Action Type: -
SRC Submit Date: Not reported
SRC Review Date: Not reported
SRC Completion Status: -
SRC Issue Date: Not reported
SRC Comment: Not reported
Cleanup Work Status: INACTIVE
Site Mgr: MCKELVEY_M
Site Mgr End Date: 03-11-1999
Tank Office: PCLP29 - Hillsborough County
SR Task ID: 47468
SR Cleanup Responsible: ST - STATE
SR Funding Eligibility Type: -
SR Actual Cost: Not reported
SR Completion Date: Not reported
SR Payment Date: Not reported
SR Oral Date: Not reported
SR Written Date: Not reported
SR Soil Removal: Not reported
SR Free Product Removal: Not reported
SR Soil Tonnage Removed: Not reported
SR Soil Treatment: Not reported
SR Other Treatment: Not reported
SR Alternate Proc Received Date: Not reported
SR Alternate Procedure Status: Not reported
SR Alternate Procedure Status Date: Not reported
SR Alternate Procedure Comments: Not reported
SA Task ID: 47469
SA Cleanup Responsible: ST - STATE
SA Funding Eligibility Type: -
SA Actual Cost: Not reported
SA Completion Date: Not reported
SA Payment Date: Not reported
RAP Task ID: 47470
RAP Cleanup Responsible ID: ST - STATE
RAP Funding Eligibility Type: -
RAP Actual Cost: Not reported
RAP Completion Date: Not reported
RAP Payment Date: Not reported
RAP Last Order Approved: Not reported
RA Task ID: 47471
RA Cleanup Responsible: ST - STATE
RA Funding Eligibility Type: -
RA Years to Complete: Not reported
RA Actual Cost: Not reported

Map ID
Direction
Distance
Elevation

MAP FINDINGS

Site

Database(s)

EDR ID Number
EPA ID Number

TAMPA CITY-POLICE DEPT (Continued)

U001355933

UST:

Facility Id: 8942563
Facility Phone: (813) 274-8082
Facility Status: CLOSED
Type Description: Local Government
Lat/Long (dms): 27 57 32 / 82 27 44
Positioning Method: AGPS
Region: STATE
RN: 1

Owner:

Facility Id: 8942563
Owner Id: 21547
Owner Name: TAMPA,CITY-POLICE DEPT
Owner Address: 1710 N TAMPA ST
Owner Address 2: Not reported
Owner City,St,Zip: TAMPA, FL 33602
Owner Contact: HALLIE CALIG
Owner Phone: (813) 274-8082

Tank Info:

Facility ID: 8942565
Tank Id: 1
Type Description: Local Government
DEP Contractor: No
Tank Id: 1
Tank Location: UNDERGROUND
Substance: Waste oil
Content Description: Waste Oil
Vessel Indicator: TANK
Gallons: 500
Install Date: 01-JUL-1960
Status: Removed
Status Date: Not reported

Construction:

Construction Category: Not reported
Construction Description: Not reported

Monitoring:

Monitoring Description: Not reported

Piping:

Piping Category: Not reported
Piping Description: Not reported

Facility ID: 8942563
Tank Id: 1
Type Description: Local Government
DEP Contractor: No
Tank Id: 1
Tank Location: UNDERGROUND
Substance: Diesel-emergen generator
Content Description: Emerg Generator Diesel
Vessel Indicator: TANK

Map ID
Direction
Distance
Elevation

MAP FINDINGS

Site

Database(s)

EDR ID Number
EPA ID Number

TAMPA CITY-POLICE DEPT (Continued)

U001355933

Gallons: 2000
Install Date: 01-JUL-1982
Status: Removed
Status Date: 23-JUN-2000

Construction:
Construction Category: Not reported
Construction Description: Not reported

Monitoring:
Monitoring Description: Not reported

Piping:
Piping Category: Not reported
Piping Description: Not reported

Facility ID: 8942563
Tank Id: 2
Type Description: Local Government
DEP Contractor: No
Tank Id: 2
Tank Location: UNDERGROUND
Substance: Diesel-emergen generator
Content Description: Emerg Generator Diesel
Vessel Indicator: TANK
Gallons: 500
Install Date: 01-JUL-1960
Status: Removed
Status Date: 23-JUN-2000

Construction:
Construction Category: Not reported
Construction Description: Not reported

Monitoring:
Monitoring Description: Not reported

Piping:
Piping Category: Not reported
Piping Description: Not reported

Facility ID: 8942565
Tank Id: 2
Type Description: Local Government
DEP Contractor: No
Tank Id: 2
Tank Location: UNDERGROUND
Substance: Leaded gas
Content Description: Leaded Gas
Vessel Indicator: TANK
Gallons: 4000
Install Date: 01-JUL-1960
Status: Removed
Status Date: Not reported

Map ID
Direction
Distance
Elevation

MAP FINDINGS

Site

Database(s)

EDR ID Number
EPA ID Number

TAMPA CITY-POLICE DEPT (Continued)

U001355933

Construction:

Construction Category: Not reported
Construction Description: Not reported

Monitoring:

Monitoring Description: Not reported

Piping:

Piping Category: Not reported
Piping Description: Not reported

Facility ID: 8942563
Tank Id: 3
Type Description: Local Government
DEP Contractor: No
Tank Id: 3
Tank Location: UNDERGROUND
Substance: Z
Content Description: Other Non Regulated
Vessel Indicator: TANK
Gallons: 500
Install Date: Not reported
Status: Removed
Status Date: Not reported

Construction:

Construction Category: Not reported
Construction Description: Not reported

Monitoring:

Monitoring Description: Not reported

Piping:

Piping Category: Not reported
Piping Description: Not reported

Facility ID: 8942565
Tank Id: 3
Type Description: Local Government
DEP Contractor: No
Tank Id: 3
Tank Location: UNDERGROUND
Substance: Leaded gas
Content Description: Leaded Gas
Vessel Indicator: TANK
Gallons: 1000
Install Date: 01-JUL-1960
Status: Removed
Status Date: Not reported

Construction:

Construction Category: Not reported
Construction Description: Not reported

Map ID
Direction
Distance
Elevation

MAP FINDINGS

Site

Database(s)

EDR ID Number
EPA ID Number

TAMPA CITY-POLICE DEPT (Continued)

U001355933

Monitoring:

Monitoring Description: Not reported

Piping:

Piping Category: Not reported

Piping Description: Not reported

Facility ID: 8942565
Tank Id: 4
Type Description: Local Government
DEP Contractor: No
Tank Id: 4
Tank Location: UNDERGROUND
Substance: Leaded gas
Content Description: Leaded Gas
Vessel Indicator: TANK
Gallons: 4000
Install Date: 01-JUL-1960
Status: Removed
Status Date: Not reported

Construction:

Construction Category: Not reported

Construction Description: Not reported

Monitoring:

Monitoring Description: Not reported

Piping:

Piping Category: Not reported

Piping Description: Not reported

Facility ID: 8942563
Tank Id: 4
Type Description: Local Government
DEP Contractor: No
Tank Id: 4
Tank Location: UNDERGROUND
Substance: Fuel oil-on site heat
Content Description: Fuel Oil - Onsite Heat
Vessel Indicator: TANK
Gallons: 5000
Install Date: 01-JUL-1960
Status: Removed
Status Date: 01-NOV-1997

Construction:

Construction Category: Not reported

Construction Description: Not reported

Monitoring:

Monitoring Description: Not reported

Map ID
Direction
Distance
Elevation

MAP FINDINGS

Site

Database(s)

EDR ID Number
EPA ID Number

TAMPA CITY-POLICE DEPT (Continued)

U001355933

Piping:

Piping Category: Not reported
Piping Description: Not reported

Facility ID: 8942565
Tank Id: 5
Type Description: Local Government
DEP Contractor: No
Tank Id: 5
Tank Location: UNDERGROUND
Substance: Diesel-emergen generator
Content Description: Emerg Generator Diesel
Vessel Indicator: TANK
Gallons: 2000
Install Date: 01-JUL-1982
Status: Removed
Status Date: 30-NOV-1992

Construction:

Construction Category: Not reported
Construction Description: Not reported

Monitoring:

Monitoring Description: Not reported

Piping:

Piping Category: Not reported
Piping Description: Not reported

Facility ID: 8942565
Tank Id: 6
Type Description: Local Government
DEP Contractor: No
Tank Id: 6
Tank Location: UNDERGROUND
Substance: Leaded gas
Content Description: Leaded Gas
Vessel Indicator: TANK
Gallons: 500
Install Date: 01-JUL-1960
Status: Removed
Status Date: Not reported

Construction:

Construction Category: Not reported
Construction Description: Not reported

Monitoring:

Monitoring Description: Not reported

Piping:

Piping Category: Not reported
Piping Description: Not reported

Map ID
Direction
Distance
Elevation

MAP FINDINGS

Site

Database(s)

EDR ID Number
EPA ID Number

TAMPA CITY-POLICE DEPT (Continued)

U001355933

Facility ID: 8942565
Tank Id: 7
Type Description: Local Government
DEP Contractor: No
Tank Id: 7
Tank Location: UNDERGROUND
Substance: Diesel-emergen generator
Content Description: Emerg Generator Diesel
Vessel Indicator: TANK
Gallons: 500
Install Date: Not reported
Status: Removed
Status Date: 30-NOV-1992

Construction:
Construction Category: Not reported
Construction Description: Not reported

Monitoring:
Monitoring Description: Not reported

Piping:
Piping Category: Not reported
Piping Description: Not reported

Facility ID: 8942565
Tank Id: 8
Type Description: Local Government
DEP Contractor: No
Tank Id: 8
Tank Location: UNDERGROUND
Substance: Fuel oil-on site heat
Content Description: Fuel Oil - Onsite Heat
Vessel Indicator: TANK
Gallons: 5000
Install Date: 01-JUL-1960
Status: Removed
Status Date: 30-NOV-1992

Construction:
Construction Category: Not reported
Construction Description: Not reported

Monitoring:
Monitoring Description: Not reported

Piping:
Piping Category: Not reported
Piping Description: Not reported

Tank Info:
Facility ID: 8942565
Tank Id: 1

Map ID
Direction
Distance
Elevation

MAP FINDINGS

Site

Database(s)

EDR ID Number
EPA ID Number

TAMPA CITY-POLICE DEPT (Continued)

U001355933

Type Description: Local Government
DEP Contractor: No
Tank Id: 1
Tank Location: UNDERGROUND
Substance: Waste oil
Content Description: Waste Oil
Vessel Indicator: TANK
Gallons: 500
Install Date: 01-JUL-1960
Status: Removed
Status Date: Not reported

Construction:
Construction Category: Not reported
Construction Description: Not reported

Monitoring:
Monitoring Description: Not reported

Piping:
Piping Category: Not reported
Piping Description: Not reported

Facility ID: 8942563
Tank Id: 1
Type Description: Local Government
DEP Contractor: No
Tank Id: 1
Tank Location: UNDERGROUND
Substance: Diesel-emergen generator
Content Description: Emerg Generator Diesel
Vessel Indicator: TANK
Gallons: 2000
Install Date: 01-JUL-1982
Status: Removed
Status Date: 23-JUN-2000

Construction:
Construction Category: Not reported
Construction Description: Not reported

Monitoring:
Monitoring Description: Not reported

Piping:
Piping Category: Not reported
Piping Description: Not reported

Facility ID: 8942563
Tank Id: 2
Type Description: Local Government
DEP Contractor: No
Tank Id: 2
Tank Location: UNDERGROUND

Map ID
Direction
Distance
Elevation

MAP FINDINGS

Site

Database(s)

EDR ID Number
EPA ID Number

TAMPA CITY-POLICE DEPT (Continued)

U001355933

Substance: Diesel-emergen generator
Content Description: Emerg Generator Diesel
Vessel Indicator: TANK
Gallons: 500
Install Date: 01-JUL-1960
Status: Removed
Status Date: 23-JUN-2000

Construction:
Construction Category: Not reported
Construction Description: Not reported

Monitoring:
Monitoring Description: Not reported

Piping:
Piping Category: Not reported
Piping Description: Not reported

Facility ID: 8942565
Tank Id: 2
Type Description: Local Government
DEP Contractor: No
Tank Id: 2
Tank Location: UNDERGROUND
Substance: Leaded gas
Content Description: Leaded Gas
Vessel Indicator: TANK
Gallons: 4000
Install Date: 01-JUL-1960
Status: Removed
Status Date: Not reported

Construction:
Construction Category: Not reported
Construction Description: Not reported

Monitoring:
Monitoring Description: Not reported

Piping:
Piping Category: Not reported
Piping Description: Not reported

Facility ID: 8942563
Tank Id: 3
Type Description: Local Government
DEP Contractor: No
Tank Id: 3
Tank Location: UNDERGROUND
Substance: Z
Content Description: Other Non Regulated
Vessel Indicator: TANK
Gallons: 500

Map ID
Direction
Distance
Elevation

MAP FINDINGS

Site

Database(s)

EDR ID Number
EPA ID Number

TAMPA CITY-POLICE DEPT (Continued)

U001355933

Install Date: Not reported
Status: Removed
Status Date: Not reported

Construction:
Construction Category: Not reported
Construction Description: Not reported

Monitoring:
Monitoring Description: Not reported

Piping:
Piping Category: Not reported
Piping Description: Not reported

Facility ID: 8942565
Tank Id: 3
Type Description: Local Government
DEP Contractor: No
Tank Id: 3
Tank Location: UNDERGROUND
Substance: Leaded gas
Content Description: Leaded Gas
Vessel Indicator: TANK
Gallons: 1000
Install Date: 01-JUL-1960
Status: Removed
Status Date: Not reported

Construction:
Construction Category: Not reported
Construction Description: Not reported

Monitoring:
Monitoring Description: Not reported

Piping:
Piping Category: Not reported
Piping Description: Not reported

Facility ID: 8942565
Tank Id: 4
Type Description: Local Government
DEP Contractor: No
Tank Id: 4
Tank Location: UNDERGROUND
Substance: Leaded gas
Content Description: Leaded Gas
Vessel Indicator: TANK
Gallons: 4000
Install Date: 01-JUL-1960
Status: Removed
Status Date: Not reported

Map ID
Direction
Distance
Elevation

MAP FINDINGS

Site

Database(s)

EDR ID Number
EPA ID Number

TAMPA CITY-POLICE DEPT (Continued)

U001355933

Construction:

Construction Category: Not reported
Construction Description: Not reported

Monitoring:

Monitoring Description: Not reported

Piping:

Piping Category: Not reported
Piping Description: Not reported

Facility ID: 8942563
Tank Id: 4
Type Description: Local Government
DEP Contractor: No
Tank Id: 4
Tank Location: UNDERGROUND
Substance: Fuel oil-on site heat
Content Description: Fuel Oil - Onsite Heat
Vessel Indicator: TANK
Gallons: 5000
Install Date: 01-JUL-1960
Status: Removed
Status Date: 01-NOV-1997

Construction:

Construction Category: Not reported
Construction Description: Not reported

Monitoring:

Monitoring Description: Not reported

Piping:

Piping Category: Not reported
Piping Description: Not reported

Facility ID: 8942565
Tank Id: 5
Type Description: Local Government
DEP Contractor: No
Tank Id: 5
Tank Location: UNDERGROUND
Substance: Diesel-emergen generator
Content Description: Emerg Generator Diesel
Vessel Indicator: TANK
Gallons: 2000
Install Date: 01-JUL-1982
Status: Removed
Status Date: 30-NOV-1992

Construction:

Construction Category: Not reported
Construction Description: Not reported

Map ID
Direction
Distance
Elevation

MAP FINDINGS

Site

Database(s)

EDR ID Number
EPA ID Number

TAMPA CITY-POLICE DEPT (Continued)

U001355933

Monitoring:

Monitoring Description: Not reported

Piping:

Piping Category: Not reported
Piping Description: Not reported

Facility ID: 8942565
Tank Id: 6
Type Description: Local Government
DEP Contractor: No
Tank Id: 6
Tank Location: UNDERGROUND
Substance: Leaded gas
Content Description: Leaded Gas
Vessel Indicator: TANK
Gallons: 500
Install Date: 01-JUL-1960
Status: Removed
Status Date: Not reported

Construction:

Construction Category: Not reported
Construction Description: Not reported

Monitoring:

Monitoring Description: Not reported

Piping:

Piping Category: Not reported
Piping Description: Not reported

Facility ID: 8942565
Tank Id: 7
Type Description: Local Government
DEP Contractor: No
Tank Id: 7
Tank Location: UNDERGROUND
Substance: Diesel-emergen generator
Content Description: Emerg Generator Diesel
Vessel Indicator: TANK
Gallons: 500
Install Date: Not reported
Status: Removed
Status Date: 30-NOV-1992

Construction:

Construction Category: Not reported
Construction Description: Not reported

Monitoring:

Monitoring Description: Not reported

Map ID
Direction
Distance
Elevation

MAP FINDINGS

Site

Database(s)

EDR ID Number
EPA ID Number

TAMPA CITY-POLICE DEPT (Continued)

U001355933

Piping:

Piping Category: Not reported
Piping Description: Not reported

Facility ID: 8942565
Tank Id: 8
Type Description: Local Government
DEP Contractor: No
Tank Id: 8
Tank Location: UNDERGROUND
Substance: Fuel oil-on site heat
Content Description: Fuel Oil - Onsite Heat
Vessel Indicator: TANK
Gallons: 5000
Install Date: 01-JUL-1960
Status: Removed
Status Date: 30-NOV-1992

Construction:

Construction Category: Not reported
Construction Description: Not reported

Monitoring:

Monitoring Description: Not reported

Piping:

Piping Category: Not reported
Piping Description: Not reported

FL FINANCIAL ASSURANCE 3:

Region: 3
Facility ID: 8942563
Facility Phone: (813) 274-8082
Facility Status: CLOSED
Facility Type: H
Type Description: Local Government
DEP CO: N
Financial Responsibility: SELF-INSURANCE - LETTER FROM CHIEF FINANCIAL OFFIC
Insurance Company: Not reported
Effective Date: 02-FEB-2000
Expire Date: 02-FEB-2001
Owner ID: 21547
Owner Name: TAMPA,CITY-POLICE DEPT
Owner Address: 1710 N TAMPA ST
Owner Address2: Not reported
Owner City,St,Zip: TAMPA, FL 33602
Contact: HALLIE CALIG
Resp Party Phone: (813) 274-8082

FL FINANCIAL ASSURANCE 3:

Region: 3
Facility ID: 8942563

Map ID
Direction
Distance
Elevation

MAP FINDINGS

Site

Database(s)

EDR ID Number
EPA ID Number

TAMPA CITY-POLICE DEPT (Continued)

U001355933

Facility Phone: (813) 274-8082
Facility Status: CLOSED
Facility Type: H
Type Description: Local Government
DEP CO: N
Financial Responsibility: SELF-INSURANCE - LETTER FROM CHIEF FINANCIAL OFFIC
Insurance Company: Not reported
Effective Date: 02-FEB-2000
Expire Date: 02-FEB-2001
Owner ID: 21547
Owner Name: TAMPA,CITY-POLICE DEPT
Owner Address: 1710 N TAMPA ST
Owner Address2: Not reported
Owner City,St,Zip: TAMPA, FL 33602
Contact: HALLIE CALIG
Resp Party Phone: (813) 274-8082

FL FINANCIAL ASSURANCE 3:

Region: 3
Facility ID: 8942563
Facility Phone: (813) 274-8082
Facility Status: CLOSED
Facility Type: H
Type Description: Local Government
DEP CO: N
Financial Responsibility: SELF-INSURANCE - LETTER FROM CHIEF FINANCIAL OFFIC
Insurance Company: Not reported
Effective Date: 02-FEB-2000
Expire Date: 02-FEB-2001
Owner ID: 21547
Owner Name: TAMPA,CITY-POLICE DEPT
Owner Address: 1710 N TAMPA ST
Owner Address2: Not reported
Owner City,St,Zip: TAMPA, FL 33602
Contact: HALLIE CALIG
Resp Party Phone: (813) 274-8082

172
SSW
1/4-1/2
0.373 mi.
1972 ft.

COURTHOUSE SQUARE PARK
600 E KENNEDY BLVD
TAMPA, FL 33602

LUST U003798805
UST N/A

Relative:
Lower

LUST:

Actual:
13 ft.

Region: STATE
Facility Id: 9803335
Facility Status: CLOSED
Facility Type: X - Contamination Site
Facility Phone: (813)272-5912
Facility Cleanup Rank: 8533
District: Southwest District
Lat/Long (dms): 27 56 55. / 82 27 19.
Section: Not reported
Township: Not reported
Range: Not reported
Feature: Not reported
Method: AGPS

Map ID
Direction
Distance
Elevation

MAP FINDINGS

Site

Database(s)

EDR ID Number
EPA ID Number

COURTHOUSE SQUARE PARK (Continued)

U003798805

Datum: Not reported
Score: 10
Score Effective Date: 03/20/2002
Score When Ranked: 10
Operator: BILL HAND-EXT 3710
Name Update: Not reported
Address Update: 11/21/2000

Discharge Cleanup Summary:
Discharge Date: 11/06/2000
PCT Discharge Combined: Not reported
Cleanup Required: R - CLEANUP REQUIRED
Discharge Cleanup Status: RA - RA ONGOING
Disch Cleanup Status Date: 01/12/2012
Cleanup Work Status: ACTIVE
Information Source: C - CLOSURE REPORT
Other Source Description: Not reported
Eligibility Indicator: I - INELIGIBLE
Site Manager: KOECHLEIN_H
Site Mgr End Date: Not reported
Tank Office: PCLP29 - HILLSBOROUGH ENVIRONMENTAL PROTECTION COMMISSION

Petroleum Cleanup Program Eligibility:
Facility ID: Not reported
Discharge Date: Not reported
Pct Discharge Combined With: Not reported
Cleanup Required: Not reported
Discharge Cleanup Status: Not reported
Disch Cleanup Status Date: Not reported
Cleanup Work Status: Not reported
Information Source: Not reported
Other Source Description: Not reported
Application Received Date: Not reported
Cleanup Program: Not reported
Eligibility Status: Not reported
Elig Status Date: Not reported
Letter Of Intent Date: Not reported
Redetermined: Not reported
Inspection Date: Not reported
Site Manager: Not reported
Site Mgr End Date: Not reported
Tank Office: Not reported
Deductible Amount: Not reported
Deductible Paid To Date: Not reported
Co-Pay Amount: Not reported
Co-Pay Paid To Date: Not reported
Cap Amount: Not reported

Contaminated Media:
Discharge Date: 11/06/2000
Pct Discharge Combined With: Not reported
Cleanup Required: R - CLEANUP REQUIRED
Discharge Cleanup Status: RA - RA ONGOING
Disch Cleanup Status Date: 01/12/2012
Cleanup Work Status: ACTIVE
Information Source: C - CLOSURE REPORT
Other Source Description: Not reported
Elig Indicator: I - INELIGIBLE
Site Manager: KOECHLEIN_H

Map ID
Direction
Distance
Elevation

MAP FINDINGS

Site

Database(s)

EDR ID Number
EPA ID Number

COURTHOUSE SQUARE PARK (Continued)

U003798805

Site Mgr End Date:	Not reported
Tank Office:	PCLP29 - HILLSBOROUGH ENVIRONM
Contaminated Drinking Wells:	Not reported
Contaminated Monitoring Well:	No
Contaminated Soil:	Yes
Contaminated Surface Water:	No
Contaminated Ground Water:	Yes
Pollutant:	A - LEADED GAS
Pollutant Other Description:	Not reported
Gallons Discharged:	Not reported
Discharge Date:	11/06/2000
Pct Discharge Combined With:	Not reported
Cleanup Required:	R - CLEANUP REQUIRED
Discharge Cleanup Status:	RA - RA ONGOING
Disch Cleanup Status Date:	01/12/2012
Cleanup Work Status:	ACTIVE
Information Source:	C - CLOSURE REPORT
Other Source Description:	Not reported
Elig Indicator:	I - INELIGIBLE
Site Manager:	KOECHLEIN_H
Site Mgr End Date:	Not reported
Tank Office:	PCLP29 - HILLSBOROUGH ENVIRONM
Contaminated Drinking Wells:	Not reported
Contaminated Monitoring Well:	No
Contaminated Soil:	Yes
Contaminated Surface Water:	No
Contaminated Ground Water:	Yes
Pollutant:	D - VEHICULAR DIESEL
Pollutant Other Description:	Not reported
Gallons Discharged:	Not reported
Task Information:	
District:	SWD
Facility ID:	9803335
Facility Status:	CLOSED
Facility Type:	X - Contamination Site -
County:	HILLSBOROUGH
County ID:	29
Cleanup Eligibility Status:	I
Source Effective Date:	Not reported
Discharge Date:	11-06-2000
Cleanup Required:	R - CLEANUP REQUIRED
Discharge Cleanup Status:	RA - RA ONGOING
Disch Cleanup Status Date:	01-12-2012
SRC Action Type:	-
SRC Submit Date:	Not reported
SRC Review Date:	Not reported
SRC Completion Status:	-
SRC Issue Date:	Not reported
SRC Comment:	Not reported
Cleanup Work Status:	ACTIVE
Site Mgr:	KOECHLEIN_H
Site Mgr End Date:	Not reported
Tank Office:	PCLP29 - Hillsborough County
SR Task ID:	71135
SR Cleanup Responsible:	-
SR Funding Eligibility Type:	-
SR Actual Cost:	Not reported

Map ID
Direction
Distance
Elevation

MAP FINDINGS

Site

Database(s)

EDR ID Number
EPA ID Number

COURTHOUSE SQUARE PARK (Continued)

U003798805

SR Completion Date: Not reported
SR Payment Date: Not reported
SR Oral Date: Not reported
SR Written Date: 09-10-2001
SR Soil Removal: Y
SR Free Product Removal: N
SR Soil Tonnage Removed: 99
SR Soil Treatment: Y
SR Other Treatment: Not reported
SR Alternate Proc Received Date: Not reported
SR Alternate Procedure Status: Not reported
SR Alternate Procedure Status Date: Not reported
SR Alternate Procedure Comments: Not reported
SA Task ID: 63196
SA Cleanup Responsible: -
SA Funding Eligibility Type: -
SA Actual Cost: Not reported
SA Completion Date: Not reported
SA Payment Date: Not reported
RAP Task ID: 75139
RAP Cleanup Responsible ID: -
RAP Funding Eligibility Type: -
RAP Actual Cost: Not reported
RAP Completion Date: 08-22-2006
RAP Payment Date: Not reported
RAP Last Order Approved: Not reported
RA Task ID: 77988
RA Cleanup Responsible: -
RA Funding Eligibility Type: -
RA Years to Complete: Not reported
RA Actual Cost: Not reported

UST:

Facility Id: 9803335
Facility Phone: (813) 272-5912
Facility Status: CLOSED
Type Description: Contamination Site
Lat/Long (dms): 27 56 56 / 82 27 20
Positioning Method: AGPS
Region: STATE
RN: 1

Owner Records Not Found for this facility id:

Tank Info:

Facility ID: 9803335
Tank Id: 1
Type Description: Contamination Site
DEP Contractor: No
Tank Id: 1
Tank Location: UNDERGROUND
Substance: Leaded gas
Content Description: Leaded Gas
Vessel Indicator: TANK
Gallons: 1000
Install Date: Not reported
Status: Removed
Status Date: 01-OCT-2000

Map ID
Direction
Distance
Elevation

MAP FINDINGS

Site

Database(s)

EDR ID Number
EPA ID Number

COURTHOUSE SQUARE PARK (Continued)

U003798805

Construction:

Construction Category: Not reported
Construction Description: Not reported

Monitoring:

Monitoring Description: Not reported

Piping:

Piping Category: Not reported
Piping Description: Not reported

Facility ID: 9803335
Tank Id: 2
Type Description: Contamination Site
DEP Contractor: No
Tank Id: 2
Tank Location: UNDERGROUND
Substance: Leaded gas
Content Description: Leaded Gas
Vessel Indicator: TANK
Gallons: 1000
Install Date: Not reported
Status: Removed
Status Date: 01-OCT-2000

Construction:

Construction Category: Not reported
Construction Description: Not reported

Monitoring:

Monitoring Description: Not reported

Piping:

Piping Category: Not reported
Piping Description: Not reported

Facility ID: 9803335
Tank Id: 3
Type Description: Contamination Site
DEP Contractor: No
Tank Id: 3
Tank Location: UNDERGROUND
Substance: Leaded gas
Content Description: Leaded Gas
Vessel Indicator: TANK
Gallons: 500
Install Date: Not reported
Status: Removed
Status Date: 01-OCT-2000

Construction:

Construction Category: Not reported
Construction Description: Not reported

Map ID
 Direction
 Distance
 Elevation

MAP FINDINGS

Site

Database(s)

EDR ID Number
 EPA ID Number

COURTHOUSE SQUARE PARK (Continued)

U003798805

Monitoring:
 Monitoring Description: Not reported

Piping:
 Piping Category: Not reported
 Piping Description: Not reported

Facility ID: 9803335
 Tank Id: 4
 Type Description: Contamination Site
 DEP Contractor: No
 Tank Id: 4
 Tank Location: UNDERGROUND
 Substance: Leaded gas
 Content Description: Leaded Gas
 Vessel Indicator: TANK
 Gallons: 500
 Install Date: Not reported
 Status: Removed
 Status Date: 01-OCT-2000

Construction:
 Construction Category: Not reported
 Construction Description: Not reported

Monitoring:
 Monitoring Description: Not reported

Piping:
 Piping Category: Not reported
 Piping Description: Not reported

AI173
 SSE
 1/4-1/2
 0.374 mi.
 1976 ft.

ALLEY & ALLEY CHARTERED
205 N BRUSH ST
TAMPA, FL 33602
Site 2 of 2 in cluster AI

LUST U001545324
UST N/A

Relative:
Lower

LUST:
 Region: STATE
 Facility Id: 8841244
 Facility Status: CLOSED
 Facility Type: C - Fuel user/Non-retail
 Facility Phone: (813)879-5333
 Facility Cleanup Rank: 8060
 District: Southwest District
 Lat/Long (dms): 27 56 56. / 82 27 0.8
 Section: Not reported
 Township: Not reported
 Range: Not reported
 Feature: Not reported
 Method: UNVR
 Datum: 0

Actual:
15 ft.

Map ID
Direction
Distance
Elevation

MAP FINDINGS

Site

Database(s)

EDR ID Number
EPA ID Number

ALLEY & ALLEY CHARTERED (Continued)

U001545324

Score: 6
Score Effective Date: 11/20/2008
Score When Ranked: 11
Operator: ALLEY & ALLEY,CHARTERED
Name Update: 06/01/2005
Address Update: Not reported

Discharge Cleanup Summary:
Discharge Date: 12/14/1988
PCT Discharge Combined: Not reported
Cleanup Required: R - CLEANUP REQUIRED
Discharge Cleanup Status: NFA - NFA COMPLETE
Disch Cleanup Status Date: 11/18/2011
Cleanup Work Status: COMPLETED
Information Source: E - EDI
Other Source Description: Not reported
Eligibility Indicator: E - ELIGIBLE
Site Manager: ALLARD_M
Site Mgr End Date: Not reported
Tank Office: PCTM5 - PETROLEUM CLEANUP TEAM 5

Petroleum Cleanup Program Eligibility:
Facility ID: 8841244
Discharge Date: 14-Dec-1988
Pct Discharge Combined With: Not reported
Cleanup Required: R - CLEANUP REQUIRED
Discharge Cleanup Status: NFA - NFA COMPLETE
Disch Cleanup Status Date: 11/18/2011
Cleanup Work Status: COMPLETED
Information Source: E - EDI
Other Source Description: Not reported
Application Received Date: 12/19/1988
Cleanup Program: E - EARLY DETECTION INCENTIVE
Eligibility Status: 1/23/1990
Elig Status Date: 1/23/1990
Letter Of Intent Date: Not reported
Redetermined: No
Inspection Date: 07/21/1989
Site Manager: ALLARD_M
Site Mgr End Date: Not reported
Tank Office: PCTM5 - PETROLEUM CLEANUP TEAM 5
Deductible Amount: Not reported
Deductible Paid To Date: 0
Co-Pay Amount: Not reported
Co-Pay Paid To Date: 0
Cap Amount: Not reported

Contaminated Media:
Discharge Date: 12/14/1988
Pct Discharge Combined With: Not reported
Cleanup Required: R - CLEANUP REQUIRED
Discharge Cleanup Status: NFA - NFA COMPLETE
Disch Cleanup Status Date: 11/18/2011
Cleanup Work Status: COMPLETED
Information Source: E - EDI
Other Source Description: Not reported
Elig Indicator: E - ELIGIBLE
Site Manager: ALLARD_M
Site Mgr End Date: Not reported

Map ID
Direction
Distance
Elevation

MAP FINDINGS

Site

Database(s)

EDR ID Number
EPA ID Number

ALLEY & ALLEY CHARTERED (Continued)

U001545324

Tank Office: PCTM5 - PETROLEUM CLEANUP TEAM
Contaminated Drinking Wells: 0
Contaminated Monitoring Well: No
Contaminated Soil: Yes
Contaminated Surface Water: No
Contaminated Ground Water: No
Pollutant: B - UNLEADED GAS
Pollutant Other Description: Not reported
Gallons Discharged: Not reported

Task Information:

District: SWD
Facility ID: 8841244
Facility Status: CLOSED
Facility Type: C - Fuel user/Non-retail -
County: HILLSBOROUGH
County ID: 29
Cleanup Eligibility Status: E
Source Effective Date: 11-18-2011
Discharge Date: 12-14-1988
Cleanup Required: R - CLEANUP REQUIRED
Discharge Cleanup Status: NFA - NFA COMPLETE
Disch Cleanup Status Date: 11-18-2011
SRC Action Type: NFA - NO FURTHER ACTION
SRC Submit Date: 08-09-2011
SRC Review Date: 08-09-2011
SRC Completion Status: A - APPROVED
SRC Issue Date: 11-18-2011
SRC Comment: Not reported
Cleanup Work Status: COMPLETED
Site Mgr: ALLARD_M
Site Mgr End Date: Not reported
Tank Office: PCTM5 - Team 5
SR Task ID: 47587
SR Cleanup Responsible: ST - STATE
SR Funding Eligibility Type: -
SR Actual Cost: Not reported
SR Completion Date: Not reported
SR Payment Date: Not reported
SR Oral Date: Not reported
SR Written Date: 12-14-1988
SR Soil Removal: Y
SR Free Product Removal: Not reported
SR Soil Tonnage Removed: Not reported
SR Soil Treatment: Not reported
SR Other Treatment: Not reported
SR Alternate Proc Received Date: Not reported
SR Alternate Procedure Status: Not reported
SR Alternate Procedure Status Date: Not reported
SR Alternate Procedure Comments: Not reported
SA Task ID: 47588
SA Cleanup Responsible: ST - STATE
SA Funding Eligibility Type: -
SA Actual Cost: Not reported
SA Completion Date: Not reported
SA Payment Date: Not reported
RAP Task ID: 47589
RAP Cleanup Responsible ID: ST - STATE

Map ID
Direction
Distance
Elevation

MAP FINDINGS

Site

Database(s)

EDR ID Number
EPA ID Number

ALLEY & ALLEY CHARTERED (Continued)

U001545324

RAP Funding Eligibility Type: -
RAP Actual Cost: Not reported
RAP Completion Date: Not reported
RAP Payment Date: Not reported
RAP Last Order Approved: Not reported
RA Task ID: 47590
RA Cleanup Responsible: ST - STATE
RA Funding Eligibility Type: -
RA Years to Complete: 0
RA Actual Cost: Not reported

UST:

Facility Id: 8841244
Facility Phone: (813) 879-5333
Facility Status: CLOSED
Type Description: Fuel user/Non-retail
Lat/Long (dms): 27 56 55 / 82 27 6
Positioning Method: UNVR
Region: STATE
RN: 1

Owner:

Facility Id: 8841244
Owner Id: 538
Owner Name: ALLEY & ALLEY CHARTERED
Owner Address: 205 N BRUSH ST
Owner Address 2: Not reported
Owner City,St,Zip: TAMPA, FL 33602
Owner Contact: JOHN EDWARD ALLEY
Owner Phone: (813) 879-5333

Tank Info:

Facility ID: 8841244
Tank Id: 1
Type Description: Fuel user/Non-retail
DEP Contractor: No
Tank Id: 1
Tank Location: UNDERGROUND
Substance: Unleaded gas
Content Description: Unleaded Gas
Vessel Indicator: TANK
Gallons: 500
Install Date: 01-JUL-1956
Status: Removed
Status Date: 31-DEC-1988

Construction:

Construction Category: Not reported
Construction Description: Not reported

Monitoring:

Monitoring Description: Not reported

Piping:

Piping Category: Not reported
Piping Description: Not reported

MAP FINDINGS

Map ID
Direction
Distance
Elevation

Site

Database(s)

EDR ID Number
EPA ID Number

<p>AK174 East 1/4-1/2 0.391 mi. 2066 ft.</p>	<p>PEOPLES GAS SYSTEM 1200 NORTH 13TH STREET TAMPA, FL 33601</p> <p>Site 1 of 3 in cluster AK</p>	<p>Manufactured Gas Plants</p>	<p>1008407151 N/A</p>
<p>Relative: Lower</p>	<p>Manufactured Gas Plants: No additional information available</p>		
<p>Actual: 12 ft.</p>			

<p>175 ESE 1/4-1/2 0.391 mi. 2067 ft.</p>	<p>J H WILLIAMS OIL CO INC-MAIN BULK PLT 1237 E TWIGGS ST TAMPA, FL 33602</p>	<p>LAST AIRS</p>	<p>S110505642 N/A</p>																																																																																		
<p>Relative: Lower</p>	<p>LAST:</p> <table border="0" style="width: 100%;"> <tr><td style="width: 30%;">Facility Id:</td><td>8736356</td></tr> <tr><td>County Id:</td><td>29</td></tr> <tr><td>Placement:</td><td>AST Only</td></tr> <tr><td>Tank Contents:</td><td>Generator/Pump Diesel</td></tr> <tr><td>Tank Size:</td><td>18000</td></tr> <tr><td colspan="2"> </td></tr> <tr><td>Facility Id:</td><td>8736356</td></tr> <tr><td>County Id:</td><td>29</td></tr> <tr><td>Placement:</td><td>AST Only</td></tr> <tr><td>Tank Contents:</td><td>Kerosene</td></tr> <tr><td>Tank Size:</td><td>18000</td></tr> <tr><td colspan="2"> </td></tr> <tr><td>Facility Id:</td><td>8736356</td></tr> <tr><td>County Id:</td><td>29</td></tr> <tr><td>Placement:</td><td>AST Only</td></tr> <tr><td>Tank Contents:</td><td>Misc Petrol-Based Product</td></tr> <tr><td>Tank Size:</td><td>20000</td></tr> <tr><td colspan="2"> </td></tr> <tr><td>Facility Id:</td><td>8736356</td></tr> <tr><td>County Id:</td><td>29</td></tr> <tr><td>Placement:</td><td>AST Only</td></tr> <tr><td>Tank Contents:</td><td>Unleaded Gas</td></tr> <tr><td>Tank Size:</td><td>18000</td></tr> <tr><td colspan="2"> </td></tr> <tr><td>Facility Id:</td><td>8736356</td></tr> <tr><td>County Id:</td><td>29</td></tr> <tr><td>Placement:</td><td>AST Only</td></tr> <tr><td>Tank Contents:</td><td>Vehicular Diesel</td></tr> <tr><td>Tank Size:</td><td>18000</td></tr> <tr><td colspan="2"> </td></tr> <tr><td>Facility Id:</td><td>8736356</td></tr> <tr><td>County Id:</td><td>29</td></tr> <tr><td>Placement:</td><td>AST Only</td></tr> <tr><td>Tank Contents:</td><td>Vehicular Diesel</td></tr> <tr><td>Tank Size:</td><td>20000</td></tr> <tr><td colspan="2"> </td></tr> <tr><td>Facility Id:</td><td>8736356</td></tr> <tr><td>County Id:</td><td>29</td></tr> <tr><td>Placement:</td><td>AST Only</td></tr> <tr><td>Tank Contents:</td><td>Waste Oil</td></tr> <tr><td>Tank Size:</td><td>1000</td></tr> </table>			Facility Id:	8736356	County Id:	29	Placement:	AST Only	Tank Contents:	Generator/Pump Diesel	Tank Size:	18000			Facility Id:	8736356	County Id:	29	Placement:	AST Only	Tank Contents:	Kerosene	Tank Size:	18000			Facility Id:	8736356	County Id:	29	Placement:	AST Only	Tank Contents:	Misc Petrol-Based Product	Tank Size:	20000			Facility Id:	8736356	County Id:	29	Placement:	AST Only	Tank Contents:	Unleaded Gas	Tank Size:	18000			Facility Id:	8736356	County Id:	29	Placement:	AST Only	Tank Contents:	Vehicular Diesel	Tank Size:	18000			Facility Id:	8736356	County Id:	29	Placement:	AST Only	Tank Contents:	Vehicular Diesel	Tank Size:	20000			Facility Id:	8736356	County Id:	29	Placement:	AST Only	Tank Contents:	Waste Oil	Tank Size:	1000
Facility Id:	8736356																																																																																				
County Id:	29																																																																																				
Placement:	AST Only																																																																																				
Tank Contents:	Generator/Pump Diesel																																																																																				
Tank Size:	18000																																																																																				
Facility Id:	8736356																																																																																				
County Id:	29																																																																																				
Placement:	AST Only																																																																																				
Tank Contents:	Kerosene																																																																																				
Tank Size:	18000																																																																																				
Facility Id:	8736356																																																																																				
County Id:	29																																																																																				
Placement:	AST Only																																																																																				
Tank Contents:	Misc Petrol-Based Product																																																																																				
Tank Size:	20000																																																																																				
Facility Id:	8736356																																																																																				
County Id:	29																																																																																				
Placement:	AST Only																																																																																				
Tank Contents:	Unleaded Gas																																																																																				
Tank Size:	18000																																																																																				
Facility Id:	8736356																																																																																				
County Id:	29																																																																																				
Placement:	AST Only																																																																																				
Tank Contents:	Vehicular Diesel																																																																																				
Tank Size:	18000																																																																																				
Facility Id:	8736356																																																																																				
County Id:	29																																																																																				
Placement:	AST Only																																																																																				
Tank Contents:	Vehicular Diesel																																																																																				
Tank Size:	20000																																																																																				
Facility Id:	8736356																																																																																				
County Id:	29																																																																																				
Placement:	AST Only																																																																																				
Tank Contents:	Waste Oil																																																																																				
Tank Size:	1000																																																																																				

Map ID
Direction
Distance
Elevation

MAP FINDINGS

Site

Database(s)

EDR ID Number
EPA ID Number

J H WILLIAMS OIL CO INC-MAIN BULK PLT (Continued)

S110505642

AIRS:

Facility ID: 570397
Facility Status: Active One or more emissions units in operation, on standby status, temporarily shut down (including any shutdown while undergoing modification), or on long-term reserve shutdown. This code indicates an existing facility which has not been permanently shut down, though it may not be operating at the time of, or immediately subsequent to, permit issuance.
Office: SWHI
Category: POINT
Owner Name: J.H. Williams Oil Company, Inc.
SIC: Wholesale Trade-Nondurable Goods
Title V: No
Permit Number: 0570397006AO
Issue Date: 06/10/2011
Expiration Date: 06/10/2016
Lat/Long (dms): 27 57 12 / 82 26 18
Contact Name: John Ferrell
Contact Address1: 1237 East Twiggs Street
Contact Address2: Not reported
Contact City: Tampa
Contact State: FL
Contact Zip Code: 33602
Contact Zip4: Not reported
Contact Phone: 813-371-6978
Contact EMail: Not reported

**AL176
NNE
1/4-1/2
0.394 mi.
2081 ft.**

**GIGLIO PROPERTY
2007 NEBRASKA AVE
TAMPA, FL
Site 1 of 2 in cluster AL**

**LUST U001378050
UST N/A**

**Relative:
Higher**

LUST:
Region: STATE
Facility Id: 9102252
Facility Status: CLOSED
Facility Type: A - Retail Station
Facility Phone: Not reported
Facility Cleanup Rank: Not reported
District: Southwest District
Lat/Long (dms): 27 57 46. / 82 27 3.3
Section: Not reported
Township: Not reported
Range: Not reported
Feature: Not reported
Method: UNVR
Datum: 0
Score: Not reported
Score Effective Date: Not reported
Score When Ranked: Not reported
Operator: GIGLIO, NAOMI
Name Update: Not reported
Address Update: Not reported

**Actual:
40 ft.**

Discharge Cleanup Summary:
Discharge Date: 03/21/1991
PCT Discharge Combined: Not reported

Map ID
Direction
Distance
Elevation

MAP FINDINGS

Site

Database(s)

EDR ID Number
EPA ID Number

GIGLIO PROPERTY (Continued)

U001378050

Cleanup Required:	N - NO CLEANUP REQUIRED
Discharge Cleanup Status:	NREQ - CLEANUP NOT REQUIRED
Disch Cleanup Status Date:	05/29/2001
Cleanup Work Status:	COMPLETED
Information Source:	A - ABANDONED TANK RESTORATION
Other Source Description:	Not reported
Eligibility Indicator:	I - INELIGIBLE
Site Manager:	MCKELVEY_M
Site Mgr End Date:	03/11/1999
Tank Office:	PCLP29 - HILLSBOROUGH ENVIRONMENTAL PROTECTION COMMISSION
Petroleum Cleanup Program Eligibility:	
Facility ID:	Not reported
Discharge Date:	Not reported
Pct Discharge Combined With:	Not reported
Cleanup Required:	Not reported
Discharge Cleanup Status:	Not reported
Disch Cleanup Status Date:	Not reported
Cleanup Work Status:	Not reported
Information Source:	Not reported
Other Source Description:	Not reported
Application Received Date:	Not reported
Cleanup Program:	Not reported
Eligibility Status:	Not reported
Elig Status Date:	Not reported
Letter Of Intent Date:	Not reported
Redetermined:	Not reported
Inspection Date:	Not reported
Site Manager:	Not reported
Site Mgr End Date:	Not reported
Tank Office:	Not reported
Deductible Amount:	Not reported
Deductible Paid To Date:	Not reported
Co-Pay Amount:	Not reported
Co-Pay Paid To Date:	Not reported
Cap Amount:	Not reported
Contaminated Media:	
Discharge Date:	03/21/1991
Pct Discharge Combined With:	Not reported
Cleanup Required:	N - NO CLEANUP REQUIRED
Discharge Cleanup Status:	NREQ - CLEANUP NOT REQUIRED
Disch Cleanup Status Date:	05/29/2001
Cleanup Work Status:	COMPLETED
Information Source:	A - ABANDONED TANK RESTORATION
Other Source Description:	Not reported
Elig Indicator:	I - INELIGIBLE
Site Manager:	MCKELVEY_M
Site Mgr End Date:	03/11/1999
Tank Office:	PCLP29 - HILLSBOROUGH ENVIRONM
Contaminated Drinking Wells:	Not reported
Contaminated Monitoring Well:	Not reported
Contaminated Soil:	Not reported
Contaminated Surface Water:	Not reported
Contaminated Ground Water:	Not reported
Pollutant:	Y - UNKNOWN/NOT REPORTED
Pollutant Other Description:	Not reported
Gallons Discharged:	Not reported

Map ID
Direction
Distance
Elevation

MAP FINDINGS

Site

Database(s)

EDR ID Number
EPA ID Number

GIGLIO PROPERTY (Continued)

U001378050

Task Information:

District: SWD
Facility ID: 9102252
Facility Status: CLOSED
Facility Type: A - Retail Station -
County: HILLSBOROUGH
County ID: 29
Cleanup Eligibility Status: I
Source Effective Date: Not reported
Discharge Date: 03-21-1991
Cleanup Required: N - NO CLEANUP REQUIRED
Discharge Cleanup Status: NREQ - CLEANUP NOT REQUIRED
Disch Cleanup Status Date: 05-29-2001
SRC Action Type: -
SRC Submit Date: Not reported
SRC Review Date: Not reported
SRC Completion Status: -
SRC Issue Date: Not reported
SRC Comment: Not reported
Cleanup Work Status: COMPLETED
Site Mgr: MCKELVEY_M
Site Mgr End Date: 03-11-1999
Tank Office: PCLP29 - Hillsborough County
SR Task ID: Not reported
SR Cleanup Responsible: -
SR Funding Eligibility Type: -
SR Actual Cost: Not reported
SR Completion Date: Not reported
SR Payment Date: Not reported
SR Oral Date: Not reported
SR Written Date: Not reported
SR Soil Removal: Not reported
SR Free Product Removal: Not reported
SR Soil Tonnage Removed: Not reported
SR Soil Treatment: Not reported
SR Other Treatment: Not reported
SR Alternate Proc Received Date: Not reported
SR Alternate Procedure Status: Not reported
SR Alternate Procedure Status Date: Not reported
SR Alternate Procedure Comments: Not reported
SA Task ID: 46175
SA Cleanup Responsible: -
SA Funding Eligibility Type: -
SA Actual Cost: Not reported
SA Completion Date: Not reported
SA Payment Date: Not reported
RAP Task ID: 46176
RAP Cleanup Responsible ID: ST - STATE
RAP Funding Eligibility Type: -
RAP Actual Cost: Not reported
RAP Completion Date: Not reported
RAP Payment Date: Not reported
RAP Last Order Approved: Not reported
RA Task ID: 46177
RA Cleanup Responsible: ST - STATE
RA Funding Eligibility Type: -
RA Years to Complete: Not reported

Map ID
Direction
Distance
Elevation

MAP FINDINGS

Site

Database(s)

EDR ID Number
EPA ID Number

GIGLIO PROPERTY (Continued)

U001378050

RA Actual Cost: Not reported

UST:

Facility Id: 9102252
Facility Phone: Not reported
Facility Status: CLOSED
Type Description: Retail Station
Lat/Long (dms): 27 57 44 / 82 27 2
Positioning Method: UNVR
Region: STATE
RN: 1

Owner:

Facility Id: 9102252
Owner Id: 8395
Owner Name: GIGLIO, NAOMI
Owner Address: 502 N OREGON AVE ATTN D MINARDI
Owner Address 2: Not reported
Owner City,St,Zip: TAMPA, FL 33606
Owner Contact: DARRYL MINARDI
Owner Phone: (813) 253-8871

Tank Info:

Facility ID: 9102252
Tank Id: 1
Type Description: Retail Station
DEP Contractor: No
Tank Id: 1
Tank Location: UNDERGROUND
Substance: Unleaded gas
Content Description: Unleaded Gas
Vessel Indicator: TANK
Gallons: 4000
Install Date: Not reported
Status: Removed
Status Date: 31-MAR-1991

Construction:

Construction Category: Not reported
Construction Description: Not reported

Monitoring:

Monitoring Description: Not reported

Piping:

Piping Category: Not reported
Piping Description: Not reported

Facility ID: 9102252
Tank Id: 2
Type Description: Retail Station
DEP Contractor: No
Tank Id: 2
Tank Location: UNDERGROUND
Substance: Unleaded gas

Map ID
Direction
Distance
Elevation

MAP FINDINGS

Site

Database(s)

EDR ID Number
EPA ID Number

GIGLIO PROPERTY (Continued)

U001378050

Content Description: Unleaded Gas
Vessel Indicator: TANK
Gallons: 4000
Install Date: Not reported
Status: Removed
Status Date: 31-MAR-1991

Construction:
Construction Category: Not reported
Construction Description: Not reported

Monitoring:
Monitoring Description: Not reported

Piping:
Piping Category: Not reported
Piping Description: Not reported

Facility ID: 9102252
Tank Id: 3
Type Description: Retail Station
DEP Contractor: No
Tank Id: 3
Tank Location: UNDERGROUND
Substance: Unleaded gas
Content Description: Unleaded Gas
Vessel Indicator: TANK
Gallons: 1000
Install Date: Not reported
Status: Removed
Status Date: 31-MAR-1991

Construction:
Construction Category: Not reported
Construction Description: Not reported

Monitoring:
Monitoring Description: Not reported

Piping:
Piping Category: Not reported
Piping Description: Not reported

Facility ID: 9102252
Tank Id: 4
Type Description: Retail Station
DEP Contractor: No
Tank Id: 4
Tank Location: UNDERGROUND
Substance: Unleaded gas
Content Description: Unleaded Gas
Vessel Indicator: TANK
Gallons: 125
Install Date: Not reported

Map ID
Direction
Distance
Elevation

MAP FINDINGS

Site

Database(s)

EDR ID Number
EPA ID Number

GIGLIO PROPERTY (Continued)

U001378050

Status: Removed
Status Date: 31-MAR-1991

Construction:
Construction Category: Not reported
Construction Description: Not reported

Monitoring:
Monitoring Description: Not reported

Piping:
Piping Category: Not reported
Piping Description: Not reported

Facility ID: 9102252
Tank Id: 5
Type Description: Retail Station
DEP Contractor: No
Tank Id: 5
Tank Location: UNDERGROUND
Substance: Unleaded gas
Content Description: Unleaded Gas
Vessel Indicator: TANK
Gallons: 125
Install Date: Not reported
Status: Removed
Status Date: 31-MAR-1991

Construction:
Construction Category: Not reported
Construction Description: Not reported

Monitoring:
Monitoring Description: Not reported

Piping:
Piping Category: Not reported
Piping Description: Not reported

Facility ID: 9102252
Tank Id: 6
Type Description: Retail Station
DEP Contractor: No
Tank Id: 6
Tank Location: UNDERGROUND
Substance: Unleaded gas
Content Description: Unleaded Gas
Vessel Indicator: TANK
Gallons: 125
Install Date: Not reported
Status: Removed
Status Date: 31-MAR-1991

Construction:
Construction Category: Not reported

Map ID
Direction
Distance
Elevation

MAP FINDINGS

Site

Database(s)

EDR ID Number
EPA ID Number

GIGLIO PROPERTY (Continued)

U001378050

Construction Description: Not reported

Monitoring:
Monitoring Description: Not reported

Piping:
Piping Category: Not reported
Piping Description: Not reported

Facility ID: 9102252
Tank Id: 7
Type Description: Retail Station
DEP Contractor: No
Tank Id: 7
Tank Location: UNDERGROUND
Substance: Unleaded gas
Content Description: Unleaded Gas
Vessel Indicator: TANK
Gallons: 125
Install Date: Not reported
Status: Removed
Status Date: 31-MAR-1991

Construction:
Construction Category: Not reported
Construction Description: Not reported

Monitoring:
Monitoring Description: Not reported

Piping:
Piping Category: Not reported
Piping Description: Not reported

Facility ID: 9102252
Tank Id: 8
Type Description: Retail Station
DEP Contractor: No
Tank Id: 8
Tank Location: UNDERGROUND
Substance: Unleaded gas
Content Description: Unleaded Gas
Vessel Indicator: TANK
Gallons: 125
Install Date: Not reported
Status: Removed
Status Date: 31-MAR-1991

Construction:
Construction Category: Not reported
Construction Description: Not reported

Monitoring:
Monitoring Description: Not reported

Map ID
Direction
Distance
Elevation

MAP FINDINGS

Site

Database(s)

EDR ID Number
EPA ID Number

GIGLIO PROPERTY (Continued)

U001378050

Piping:
Piping Category: Not reported
Piping Description: Not reported

Facility ID: 9102252
Tank Id: 9
Type Description: Retail Station
DEP Contractor: No
Tank Id: 9
Tank Location: UNDERGROUND
Substance: Unleaded gas
Content Description: Unleaded Gas
Vessel Indicator: TANK
Gallons: 125
Install Date: Not reported
Status: Removed
Status Date: 31-MAR-1991

Construction:
Construction Category: Not reported
Construction Description: Not reported

Monitoring:
Monitoring Description: Not reported

Piping:
Piping Category: Not reported
Piping Description: Not reported

177
SW
1/4-1/2
0.403 mi.
2127 ft.

**TAMPA ELECTRIC CO-TECO PLAZA
700 N TAMPA ST
TAMPA, FL 33602**

**LUST U003804025
UST N/A**

**Relative:
Lower

Actual:
7 ft.**

LUST:
Region: STATE
Facility Id: 8732442
Facility Status: CLOSED
Facility Type: C - Fuel user/Non-retail
Facility Phone: (813)760-5881
Facility Cleanup Rank: 7440
District: Southwest District
Lat/Long (dms): 27 56 59. / 82 27 36.
Section: 024
Township: 29S
Range: 18E
Feature: Not reported
Method: ADDM
Datum: 0
Score: 21
Score Effective Date: 06/20/2003
Score When Ranked: 21
Operator: GREGORY MINDER

Map ID
Direction
Distance
Elevation

MAP FINDINGS

Site

Database(s)

EDR ID Number
EPA ID Number

TAMPA ELECTRIC CO-TECO PLAZA (Continued)

U003804025

Name Update: 09/14/2001
Address Update: 09/09/2005

Discharge Cleanup Summary:
Discharge Date: 11/01/1986
PCT Discharge Combined: Not reported
Cleanup Required: R - CLEANUP REQUIRED
Discharge Cleanup Status: SRCR - SRCR COMPLETE
Disch Cleanup Status Date: 08/31/2007
Cleanup Work Status: COMPLETED
Information Source: E - EDI
Other Source Description: Not reported
Eligibility Indicator: E - ELIGIBLE
Site Manager: MCKELVEY_M
Site Mgr End Date: 08/31/2007
Tank Office: PCLP29 - HILLSBOROUGH ENVIRONMENTAL PROTECTION COMMISSION

Petroleum Cleanup Program Eligibility:
Facility ID: 8732442
Discharge Date: 01-Nov-1986
Pct Discharge Combined With: Not reported
Cleanup Required: R - CLEANUP REQUIRED
Discharge Cleanup Status: SRCR - SRCR COMPLETE
Disch Cleanup Status Date: 08/31/2007
Cleanup Work Status: COMPLETED
Information Source: E - EDI
Other Source Description: Not reported
Application Received Date: 8/22/1988
Cleanup Program: E - EARLY DETECTION INCENTIVE
Eligibility Status: 8/24/1993
Elig Status Date: 8/24/1993
Letter Of Intent Date: 08/16/1993
Redetermined: No
Inspection Date: 10/04/1988
Site Manager: MCKELVEY_M
Site Mgr End Date: 08/31/2007
Tank Office: PCLP29 - HILLSBOROUGH ENVIRONMENTAL PROTECTION COMMISSION
Deductible Amount: Not reported
Deductible Paid To Date: 0
Co-Pay Amount: Not reported
Co-Pay Paid To Date: 0
Cap Amount: Not reported

Contaminated Media:
Discharge Date: 11/01/1986
Pct Discharge Combined With: Not reported
Cleanup Required: R - CLEANUP REQUIRED
Discharge Cleanup Status: SRCR - SRCR COMPLETE
Disch Cleanup Status Date: 08/31/2007
Cleanup Work Status: COMPLETED
Information Source: E - EDI
Other Source Description: Not reported
Elig Indicator: E - ELIGIBLE
Site Manager: MCKELVEY_M
Site Mgr End Date: 08/31/2007
Tank Office: PCLP29 - HILLSBOROUGH ENVIRONM
Contaminated Drinking Wells: 0
Contaminated Monitoring Well: Yes
Contaminated Soil: No

Map ID
Direction
Distance
Elevation

MAP FINDINGS

Site

Database(s)

EDR ID Number
EPA ID Number

TAMPA ELECTRIC CO-TECO PLAZA (Continued)

U003804025

Contaminated Surface Water: No
Contaminated Ground Water: Yes
Pollutant: Z - OTHER NON REGULATED
Pollutant Other Description: Not reported
Gallons Discharged: Not reported

Task Information:
District: SWD
Facility ID: 8732442
Facility Status: CLOSED
Facility Type: C - Fuel user/Non-retail -
County: HILLSBOROUGH
County ID: 29
Cleanup Eligibility Status: E
Source Effective Date: 08-31-2007
Discharge Date: 11-01-1986
Cleanup Required: R - CLEANUP REQUIRED
Discharge Cleanup Status: SRCR - SRCR COMPLETE
Disch Cleanup Status Date: 08-31-2007
SRC Action Type: SRCR - SITE REHABILITATION COMPLETION REPORT
SRC Submit Date: 08-09-2007
SRC Review Date: 08-31-2007
SRC Completion Status: A - APPROVED
SRC Issue Date: 10-04-2007
SRC Comment: Not reported
Cleanup Work Status: COMPLETED
Site Mgr: MCKELVEY_M
Site Mgr End Date: 08-31-2007
Tank Office: PCLP29 - Hillsborough County
SR Task ID: 47844
SR Cleanup Responsible: RP - RESPONSIBLE PARTY
SR Funding Eligibility Type: -
SR Actual Cost: Not reported
SR Completion Date: 01-26-2002
SR Payment Date: Not reported
SR Oral Date: Not reported
SR Written Date: 05-06-2002
SR Soil Removal: Y
SR Free Product Removal: Y
SR Soil Tonnage Removed: 675
SR Soil Treatment: Not reported
SR Other Treatment: 4800 GALS H2O
SR Alternate Proc Received Date: Not reported
SR Alternate Procedure Status: Not reported
SR Alternate Procedure Status Date: Not reported
SR Alternate Procedure Comments: Not reported
SA Task ID: 47845
SA Cleanup Responsible: RP - RESPONSIBLE PARTY
SA Funding Eligibility Type: -
SA Actual Cost: Not reported
SA Completion Date: 10-11-1994
SA Payment Date: Not reported
RAP Task ID: 47846
RAP Cleanup Responsible ID: RP - RESPONSIBLE PARTY
RAP Funding Eligibility Type: -
RAP Actual Cost: Not reported
RAP Completion Date: 12-27-2000
RAP Payment Date: Not reported

Map ID
Direction
Distance
Elevation

MAP FINDINGS

Site

Database(s)

EDR ID Number
EPA ID Number

TAMPA ELECTRIC CO-TECO PLAZA (Continued)

U003804025

RAP Last Order Approved: Not reported
RA Task ID: 47847
RA Cleanup Responsible: RP - RESPONSIBLE PARTY
RA Funding Eligibility Type: -
RA Years to Complete: 0
RA Actual Cost: Not reported

UST:

Facility Id: 8732442
Facility Phone: (813) 760-5881
Facility Status: CLOSED
Type Description: Fuel user/Non-retail
Lat/Long (dms): 27 56 58.8731999 / 82 27 35.9819999
Positioning Method: ADDM
Region: STATE
RN: 1

Owner:

Facility Id: 8732442
Owner Id: 58804
Owner Name: NOVARE INTOWN TAMPA DEVELOPMENT CO
Owner Address: 100 E MADISON ST # 100
Owner Address 2: Not reported
Owner City,St,Zip: TAMPA, FL 33602
Owner Contact: GREGORY MINDER
Owner Phone: (813) 760-5881

Tank Info:

Facility ID: 8732442
Tank Id: 1
Type Description: Fuel user/Non-retail
DEP Contractor: No
Tank Id: 1
Tank Location: UNDERGROUND
Substance: Unleaded gas
Content Description: Unleaded Gas
Vessel Indicator: TANK
Gallons: 6000
Install Date: Not reported
Status: Closed in place
Status Date: Not reported

Construction:

Construction Category: Not reported
Construction Description: Not reported

Monitoring:

Monitoring Description: Not reported

Piping:

Piping Category: Not reported
Piping Description: Not reported

Facility ID: 8732442
Tank Id: 2

Map ID
Direction
Distance
Elevation

MAP FINDINGS

Site

Database(s)

EDR ID Number
EPA ID Number

TAMPA ELECTRIC CO-TECO PLAZA (Continued)

U003804025

Type Description: Fuel user/Non-retail
DEP Contractor: No
Tank Id: 2
Tank Location: UNDERGROUND
Substance: Unleaded gas
Content Description: Unleaded Gas
Vessel Indicator: TANK
Gallons: 6000
Install Date: Not reported
Status: Closed in place
Status Date: 31-DEC-1987

Construction:
Construction Category: Not reported
Construction Description: Not reported

Monitoring:
Monitoring Description: Not reported

Piping:
Piping Category: Not reported
Piping Description: Not reported

Facility ID: 8732442
Tank Id: 3
Type Description: Fuel user/Non-retail
DEP Contractor: No
Tank Id: 3
Tank Location: UNDERGROUND
Substance: Kerosene
Content Description: Kerosene
Vessel Indicator: TANK
Gallons: 550
Install Date: 01-JUL-1935
Status: Removed
Status Date: 01-JUN-2005

Construction:
Construction Category: Not reported
Construction Description: Not reported

Monitoring:
Monitoring Description: Not reported

Piping:
Piping Category: Not reported
Piping Description: Not reported

MAP FINDINGS

Map ID
 Direction
 Distance
 Elevation

Site

Database(s)

EDR ID Number
 EPA ID Number

AK178 **PEOPLES GAS SYSTEM, INC.**
East **1200 NORTH 13TH ST.**
1/4-1/2 **TAMPA, FL 33605**
0.404 mi.
2132 ft. **Site 2 of 3 in cluster AK**

FI Sites **S100889025**
VCP **N/A**

Relative:
Lower

FI Sites:
 Monthly Update: January
 Air Contam: Not reported
 Soil Contam: Not reported
 Surface Water Contam: Not reported
 Ground Water Contam: Confirmed
 Warning Letter Status: Not reported
 Notice of Violation Status: No
 Consent Order Status: No
 Admin Hearing Status: No
 Court Status: No
 Final Order Status: No
 Cleanup Started: No
 Cleanup Completed: No
 Deletion Recommended: No
 Other: Not reported

Actual:
11 ft.

District: SOUTHWEST
 Facility ID: 000480
 EPA ID: Not reported
 Lead Unit: DIST
 Support Unit: Not reported
 Status: ACTIVE
 Status Date: 06/11/87
 Comments: NEW SITE 5-87. NATURAL GAS MANUFACTURED AT THE PROPERTY PRIOR TO 1950. GROUND WATER SAMPLES COLLECTED 12-86 CONFIRM CONTAMINATION OF SURFICIAL AQUIFER BY VOC'S AND OTHER ORGANIC COMPOUNDS. DRAFT CONSENT ORDER REQUIRING CONTAMINATION ASSESMENT AND REMEDIAL ACTION PLANS (CAP/RAP) FORWARDED TO RESPONDENT 7-87. RESPONDENT OBTAINED CONSULTANT TO PREPARE CAP 9-88. CAP DUE 11-88. CO NEGOTIATIONS PENDING APPROVAL OF CAP.

VCP:

System: COMET
 Facility Id: 65122
 Activity Code: COE
 Comet Project Id: 65949
 Comet Site Id: 65122
 Lat/Long (dms): 27 57 23.832599 / 82 26 47.2590999
 District: SWD
 Open Date: 01/28/1994
 Datum: HARN
 Object of Interest: CAP_RAP SITE
 Proximity: APPRX
 Accuracy: 11 meters to 20 meters
 Verification Status: REVIEWED
 Collection Method: GGPS
 Close Date: Not reported

Map ID
Direction
Distance
Elevation

MAP FINDINGS

Site

Database(s)

EDR ID Number
EPA ID Number

179
East
1/4-1/2
0.406 mi.
2143 ft.

SCAGLIONE PROPERTY-ESTUARY SUBDIVISION
704 N 13TH ST
TAMPA, FL 33602

LUST U001355957
UST N/A

Relative:
Lower

LUST:

Actual:
11 ft.

Region: STATE
Facility Id: 8942924
Facility Status: CLOSED
Facility Type: C - Fuel user/Non-retail
Facility Phone: (813)968-2959
Facility Cleanup Rank: 8060
District: Southwest District
Lat/Long (dms): 27 57 15. / 82 26 44.
Section: Not reported
Township: Not reported
Range: Not reported
Feature: Not reported
Method: UNVR
Datum: 0
Score: 10
Score Effective Date: 11/17/2008
Score When Ranked: 11
Operator: SCAGLIONE,ANDY JOE
Name Update: Not reported
Address Update: Not reported

Petroleum Cleanup PCT Facility Score:

Facility Cleanup Status: APPL - APPLICATION
Contact: ANDY JOE SCAGLIONE
Contact Company: SCAGLIONE, ANDY JOE
Contact Address: 7619 LAKE CYPRESS DR
Contact City/State/Zip: ODESSA, FL 33556
Phone: (813)968-2959
Bad Address Ind: N
State: FL
Zip: 33602, 3109
Score: 10
Score Effective Date: 2008-11-17 00:00:00
Related Party ID: 19218
Primary RP Role: ACCOUNT OWNER
RP Begin Date: 05/20/1994
RP Zip: 2751
RP Extension: Not reported

Discharge Cleanup Summary:

Discharge Date: 12/29/1988
PCT Discharge Combined: Not reported
Cleanup Required: R - CLEANUP REQUIRED
Discharge Cleanup Status: ENTD - ELIGIBLE - NO TASK LEVEL DATA
Disch Cleanup Status Date: 06/10/1991
Cleanup Work Status: INACTIVE
Information Source: E - EDI
Other Source Description: Not reported
Eligibility Indicator: E - ELIGIBLE
Site Manager: MCKELVEY_M
Site Mgr End Date: 03/11/1999
Tank Office: PCLP29 - HILLSBOROUGH ENVIRONMENTAL PROTECTION COMMISSION

Map ID
Direction
Distance
Elevation

MAP FINDINGS

Site

Database(s)

EDR ID Number
EPA ID Number

SCAGLIONE PROPERTY-ESTUARY SUBDIVISION (Continued)

U001355957

Petroleum Cleanup Program Eligibility:

Facility ID: 8942924
Discharge Date: 29-Dec-1988
Pct Discharge Combined With: Not reported
Cleanup Required: R - CLEANUP REQUIRED
Discharge Cleanup Status: ENTD - ELIGIBLE - NO TASK LEVEL DATA
Disch Cleanup Status Date: 06/10/1991
Cleanup Work Status: INACTIVE
Information Source: E - EDI
Other Source Description: Not reported
Application Received Date: 12/30/1988
Cleanup Program: E - EARLY DETECTION INCENTIVE
Eligibility Status: 6/10/1991
Elig Status Date: 6/10/1991
Letter Of Intent Date: 05/24/1991
Redetermined: No
Inspection Date: 03/01/1989
Site Manager: MCKELVEY_M
Site Mgr End Date: 03/11/1999
Tank Office: PCLP29 - HILLSBOROUGH ENVIRONMENTAL PROTECTION COMMISSION
Deductible Amount: Not reported
Deductible Paid To Date: 0
Co-Pay Amount: Not reported
Co-Pay Paid To Date: 0
Cap Amount: Not reported

Contaminated Media:

Discharge Date: 12/29/1988
Pct Discharge Combined With: Not reported
Cleanup Required: R - CLEANUP REQUIRED
Discharge Cleanup Status: ENTD - ELIGIBLE - NO TASK LEVEL DATA
Disch Cleanup Status Date: 06/10/1991
Cleanup Work Status: INACTIVE
Information Source: E - EDI
Other Source Description: Not reported
Elig Indicator: E - ELIGIBLE
Site Manager: MCKELVEY_M
Site Mgr End Date: 03/11/1999
Tank Office: PCLP29 - HILLSBOROUGH ENVIRONM
Contaminated Drinking Wells: 0
Contaminated Monitoring Well: Yes
Contaminated Soil: Yes
Contaminated Surface Water: No
Contaminated Ground Water: Yes
Pollutant: P - GENERIC GASOLINE
Pollutant Other Description: Not reported
Gallons Discharged: Not reported

Task Information:

District: SWD
Facility ID: 8942924
Facility Status: CLOSED
Facility Type: C - Fuel user/Non-retail -
County: HILLSBOROUGH
County ID: 29
Cleanup Eligibility Status: E
Source Effective Date: Not reported
Discharge Date: 12-29-1988

Map ID
Direction
Distance
Elevation

MAP FINDINGS

Site

Database(s)

EDR ID Number
EPA ID Number

SCAGLIONE PROPERTY-ESTUARY SUBDIVISION (Continued)

U001355957

Cleanup Required: R - CLEANUP REQUIRED
Discharge Cleanup Status: ENTD - ELIGIBLE - NO TASK LEVEL DATA
Disch Cleanup Status Date: 06-10-1991
SRC Action Type: -
SRC Submit Date: Not reported
SRC Review Date: Not reported
SRC Completion Status: -
SRC Issue Date: Not reported
SRC Comment: Not reported
Cleanup Work Status: INACTIVE
Site Mgr: MCKELVEY_M
Site Mgr End Date: 03-11-1999
Tank Office: PCLP29 - Hillsborough County
SR Task ID: 47413
SR Cleanup Responsible: RP - RESPONSIBLE PARTY
SR Funding Eligibility Type: -
SR Actual Cost: \$22,039.41
SR Completion Date: Not reported
SR Payment Date: 02-03-1993
SR Oral Date: Not reported
SR Written Date: 08-01-1989
SR Soil Removal: Y
SR Free Product Removal: Not reported
SR Soil Tonnage Removed: Not reported
SR Soil Treatment: Not reported
SR Other Treatment: Not reported
SR Alternate Proc Received Date: Not reported
SR Alternate Procedure Status: Not reported
SR Alternate Procedure Status Date: Not reported
SR Alternate Procedure Comments: Not reported
SA Task ID: 47414
SA Cleanup Responsible: RP - RESPONSIBLE PARTY
SA Funding Eligibility Type: -
SA Actual Cost: Not reported
SA Completion Date: Not reported
SA Payment Date: Not reported
RAP Task ID: 47415
RAP Cleanup Responsible ID: ST - STATE
RAP Funding Eligibility Type: -
RAP Actual Cost: Not reported
RAP Completion Date: Not reported
RAP Payment Date: Not reported
RAP Last Order Approved: Not reported
RA Task ID: 47416
RA Cleanup Responsible: ST - STATE
RA Funding Eligibility Type: -
RA Years to Complete: Not reported
RA Actual Cost: Not reported

UST:

Facility Id: 8942924
Facility Phone: (813) 968-2959
Facility Status: CLOSED
Type Description: Fuel user/Non-retail
Lat/Long (dms): 27 57 19 / 82 26 51
Positioning Method: UNVR
Region: STATE

Map ID
Direction
Distance
Elevation

MAP FINDINGS

Site

Database(s)

EDR ID Number
EPA ID Number

SCAGLIONE PROPERTY-ESTUARY SUBDIVISION (Continued)

U001355957

RN: 1
Owner:
Facility Id: 8942924
Owner Id: 19218
Owner Name: SCAGLIONE, ANDY JOE
Owner Address: 7619 LAKE CYPRESS DR
Owner Address 2: Not reported
Owner City,St,Zip: ODESSA, FL 33556
Owner Contact: ANDY JOE SCAGLIONE
Owner Phone: (813) 968-2959

Tank Info:
Facility ID: 8942924
Tank Id: 1
Type Description: Fuel user/Non-retail
DEP Contractor: No
Tank Id: 1
Tank Location: UNDERGROUND
Substance: Unknown/Not reported
Content Description: Unknown/Not Reported
Vessel Indicator: TANK
Gallons: 2000
Install Date: Not reported
Status: Removed
Status Date: 28-FEB-1989

Construction:
Construction Category: Not reported
Construction Description: Not reported

Monitoring:
Monitoring Description: Not reported

Piping:
Piping Category: Not reported
Piping Description: Not reported

Facility ID: 8942924
Tank Id: 2
Type Description: Fuel user/Non-retail
DEP Contractor: No
Tank Id: 2
Tank Location: UNDERGROUND
Substance: Unknown/Not reported
Content Description: Unknown/Not Reported
Vessel Indicator: TANK
Gallons: 2000
Install Date: Not reported
Status: Removed
Status Date: 28-FEB-1989

Construction:
Construction Category: Not reported
Construction Description: Not reported

Map ID
Direction
Distance
Elevation

MAP FINDINGS

Site

Database(s)

EDR ID Number
EPA ID Number

SCAGLIONE PROPERTY-ESTUARY SUBDIVISION (Continued)

U001355957

Monitoring:

Monitoring Description: Not reported

Piping:

Piping Category: Not reported

Piping Description: Not reported

Facility ID: 8942924
Tank Id: 3
Type Description: Fuel user/Non-retail
DEP Contractor: No
Tank Id: 3
Tank Location: UNDERGROUND
Substance: Unknown/Not reported
Content Description: Unknown/Not Reported
Vessel Indicator: TANK
Gallons: 2000
Install Date: Not reported
Status: Removed
Status Date: 28-FEB-1989

Construction:

Construction Category: Not reported

Construction Description: Not reported

Monitoring:

Monitoring Description: Not reported

Piping:

Piping Category: Not reported

Piping Description: Not reported

Facility ID: 8942924
Tank Id: 4
Type Description: Fuel user/Non-retail
DEP Contractor: No
Tank Id: 4
Tank Location: UNDERGROUND
Substance: Unknown/Not reported
Content Description: Unknown/Not Reported
Vessel Indicator: TANK
Gallons: 2000
Install Date: Not reported
Status: Removed
Status Date: 28-FEB-1989

Construction:

Construction Category: Not reported

Construction Description: Not reported

Monitoring:

Monitoring Description: Not reported

Map ID
Direction
Distance
Elevation

MAP FINDINGS

Site

Database(s)

EDR ID Number
EPA ID Number

SCAGLIONE PROPERTY-ESTUARY SUBDIVISION (Continued)

U001355957

Piping:

Piping Category: Not reported
Piping Description: Not reported

Facility ID: 8942924
Tank Id: 5
Type Description: Fuel user/Non-retail
DEP Contractor: No
Tank Id: 5
Tank Location: UNDERGROUND
Substance: Unknown/Not reported
Content Description: Unknown/Not Reported
Vessel Indicator: TANK
Gallons: 4000
Install Date: Not reported
Status: Removed
Status Date: 31-JUL-1989

Construction:

Construction Category: Not reported
Construction Description: Not reported

Monitoring:

Monitoring Description: Not reported

Piping:

Piping Category: Not reported
Piping Description: Not reported

Facility ID: 8942924
Tank Id: 6
Type Description: Fuel user/Non-retail
DEP Contractor: No
Tank Id: 6
Tank Location: UNDERGROUND
Substance: Unknown/Not reported
Content Description: Unknown/Not Reported
Vessel Indicator: TANK
Gallons: 2000
Install Date: Not reported
Status: Removed
Status Date: 31-JUL-1989

Construction:

Construction Category: Not reported
Construction Description: Not reported

Monitoring:

Monitoring Description: Not reported

Piping:

Piping Category: Not reported
Piping Description: Not reported

Map ID
Direction
Distance
Elevation

MAP FINDINGS

Site

Database(s)

EDR ID Number
EPA ID Number

SCAGLIONE PROPERTY-ESTUARY SUBDIVISION (Continued)

U001355957

Facility ID: 8942924
Tank Id: 7
Type Description: Fuel user/Non-retail
DEP Contractor: No
Tank Id: 7
Tank Location: UNDERGROUND
Substance: Unknown/Not reported
Content Description: Unknown/Not Reported
Vessel Indicator: TANK
Gallons: 2000
Install Date: Not reported
Status: Removed
Status Date: 31-JUL-1989

Construction:
Construction Category: Not reported
Construction Description: Not reported

Monitoring:
Monitoring Description: Not reported

Piping:
Piping Category: Not reported
Piping Description: Not reported

Facility ID: 8942924
Tank Id: 8
Type Description: Fuel user/Non-retail
DEP Contractor: No
Tank Id: 8
Tank Location: UNDERGROUND
Substance: Kerosene
Content Description: Kerosene
Vessel Indicator: TANK
Gallons: 550
Install Date: Not reported
Status: Removed
Status Date: 31-JUL-1989

Construction:
Construction Category: Not reported
Construction Description: Not reported

Monitoring:
Monitoring Description: Not reported

Piping:
Piping Category: Not reported
Piping Description: Not reported

Map ID
Direction
Distance
Elevation

MAP FINDINGS

Site

Database(s)

EDR ID Number
EPA ID Number

AK180
East
1/4-1/2
0.410 mi.
2163 ft.

CHANNELSIDE DRIVE SPILL
ADAMO AND CHANNELSIDE DRIVE
TAMPA, FL

CERCLIS **1008377369**
FLN000409815

Site 3 of 3 in cluster AK

Relative:
Lower

CERCLIS:

Site ID: 0409815
EPA ID: FLN000409815
Facility County: HILLSBOROUGH
Short Name: CHANNELSIDE DRIVE SPILL
Congressional District: Not reported
IFMS ID: A4KX
SMSA Number: Not reported
USGC Hydro Unit: Not reported
Federal Facility: Not a Federal Facility
DMNSN Number: Not reported
Site Orphan Flag: Not reported
RCRA ID: Not reported
USGS Quadrangle: Not reported
Site Init By Prog: R
NFRAP Flag: Not reported
Parent ID: Not reported
RST Code: Not reported
EPA Region: 04
Classification: Not reported
Site Settings Code: Not reported
NPL Status: Not on the NPL
DMNSN Unit Code: Not reported
RBRAC Code: Not reported
RResp Fed Agency Code: Not reported
Non NPL Status: Removal Only Site (No Site Assessment Work Needed)
Non NPL Status Date: 20050825
Site Fips Code: 12057
CC Concurrence Date: Not reported
CC Concurrence FY: Not reported
Alias EPA ID: Not reported
Site FUDS Flag: Not reported

Actual:
11 ft.

CERCLIS Site Contact Name(s):

Contact ID: 4272082.00000
Contact Name: TERRENCE BYRD
Contact Tel: (404) 562-8755
Contact Title: On-Scene Coordinator (OSC)
Contact Email: Not reported

Contact ID: 4000054.00000
Contact Name: Barbara Alfano
Contact Tel: (404) 562-8923
Contact Title: Site Assessment Manager (SAM)
Contact Email: Not reported

CERCLIS Site Alias Name(s):

Alias ID: 101
Alias Name: CHANNELSIDE OIL
Alias Address: CHANNELSIDE ROAD
TAMPA, FL
Alias Comments: Not reported

Map ID
Direction
Distance
Elevation

MAP FINDINGS

Site

Database(s)

EDR ID Number
EPA ID Number

CHANNELSIDE DRIVE SPILL (Continued)

1008377369

Site Description: Not reported

CERCLIS Assessment History:

Action Code: 001
Action: ADMINISTRATIVE RECORDS
Date Started: Not reported
Date Completed: 12/09/2005
Priority Level: Not reported
Operable Unit: SITEWIDE
Primary Responsibility: EPA Fund-Financed
Planning Status: Not reported
Urgency Indicator: Not reported
Action Anomaly: Not reported

For detailed financial records, contact EDR for a Site Report.:

Action Code: 001
Action: REMOVAL
Date Started: 09/14/2005
Date Completed: 12/13/2005
Priority Level: Cleaned up
Operable Unit: SITEWIDE
Primary Responsibility: EPA Fund-Financed
Planning Status: Primary
Urgency Indicator: Emergency
Action Anomaly: Not reported

For detailed financial records, contact EDR for a Site Report.:

[Click this hyperlink](#) while viewing on your computer to access
3 additional US CERCLIS Financial: record(s) in the EDR Site Report.

181
NNW
1/4-1/2
0.412 mi.
2174 ft.

SILVER DOLLAR TAVERN
411 E PALM
TAMPA, FL

LUST U003111205
UST N/A

Relative:
Higher

LUST:
Region: STATE
Facility Id: 9601135
Facility Status: CLOSED
Facility Type: A - Retail Station
Facility Phone: (813)223-7844
Facility Cleanup Rank: Not reported
District: Southwest District
Lat/Long (dms): 27 57 43. / 82 27 19.
Section: Not reported
Township: Not reported
Range: Not reported
Feature: Not reported
Method: Not reported
Datum: Not reported
Score: Not reported
Score Effective Date: Not reported
Score When Ranked: Not reported
Operator: EDITH I CREARY

Actual:
30 ft.

Map ID
Direction
Distance
Elevation

MAP FINDINGS

Site

Database(s)

EDR ID Number
EPA ID Number

SILVER DOLLAR TAVERN (Continued)

U003111205

Name Update: Not reported
Address Update: Not reported

Discharge Cleanup Summary:
Discharge Date: 06/05/1996
PCT Discharge Combined: Not reported
Cleanup Required: N - NO CLEANUP REQUIRED
Discharge Cleanup Status: NREQ - CLEANUP NOT REQUIRED
Disch Cleanup Status Date: 05/29/2001
Cleanup Work Status: COMPLETED
Information Source: A - ABANDONED TANK RESTORATION
Other Source Description: ATRP
Eligibility Indicator: I - INELIGIBLE
Site Manager: MCKELVEY_M
Site Mgr End Date: 03/11/1999
Tank Office: PCLP29 - HILLSBOROUGH ENVIRONMENTAL PROTECTION COMMISSION

Petroleum Cleanup Program Eligibility:
Facility ID: Not reported
Discharge Date: Not reported
Pct Discharge Combined With: Not reported
Cleanup Required: Not reported
Discharge Cleanup Status: Not reported
Disch Cleanup Status Date: Not reported
Cleanup Work Status: Not reported
Information Source: Not reported
Other Source Description: Not reported
Application Received Date: Not reported
Cleanup Program: Not reported
Eligibility Status: Not reported
Elig Status Date: Not reported
Letter Of Intent Date: Not reported
Redetermined: Not reported
Inspection Date: Not reported
Site Manager: Not reported
Site Mgr End Date: Not reported
Tank Office: Not reported
Deductible Amount: Not reported
Deductible Paid To Date: Not reported
Co-Pay Amount: Not reported
Co-Pay Paid To Date: Not reported
Cap Amount: Not reported

Contaminated Media:
Discharge Date: 06/05/1996
Pct Discharge Combined With: Not reported
Cleanup Required: N - NO CLEANUP REQUIRED
Discharge Cleanup Status: NREQ - CLEANUP NOT REQUIRED
Disch Cleanup Status Date: 05/29/2001
Cleanup Work Status: COMPLETED
Information Source: A - ABANDONED TANK RESTORATION
Other Source Description: ATRP
Elig Indicator: I - INELIGIBLE
Site Manager: MCKELVEY_M
Site Mgr End Date: 03/11/1999
Tank Office: PCLP29 - HILLSBOROUGH ENVIRONM
Contaminated Drinking Wells: Not reported
Contaminated Monitoring Well: Not reported
Contaminated Soil: Not reported

Map ID
Direction
Distance
Elevation

MAP FINDINGS

Site

Database(s)

EDR ID Number
EPA ID Number

SILVER DOLLAR TAVERN (Continued)

U003111205

Contaminated Surface Water: Not reported
Contaminated Ground Water: Not reported
Pollutant: Z - OTHER NON REGULATED
Pollutant Other Description: NO CONTAMINATION
Gallons Discharged: Not reported

Task Information:
District: SWD
Facility ID: 9601135
Facility Status: CLOSED
Facility Type: A - Retail Station -
County: HILLSBOROUGH
County ID: 29
Cleanup Eligibility Status: I
Source Effective Date: Not reported
Discharge Date: 06-05-1996
Cleanup Required: N - NO CLEANUP REQUIRED
Discharge Cleanup Status: NREQ - CLEANUP NOT REQUIRED
Disch Cleanup Status Date: 05-29-2001
SRC Action Type: -
SRC Submit Date: Not reported
SRC Review Date: Not reported
SRC Completion Status: -
SRC Issue Date: Not reported
SRC Comment: Not reported
Cleanup Work Status: COMPLETED
Site Mgr: MCKELVEY_M
Site Mgr End Date: 03-11-1999
Tank Office: PCLP29 - Hillsborough County
SR Task ID: Not reported
SR Cleanup Responsible: -
SR Funding Eligibility Type: -
SR Actual Cost: Not reported
SR Completion Date: Not reported
SR Payment Date: Not reported
SR Oral Date: Not reported
SR Written Date: Not reported
SR Soil Removal: Not reported
SR Free Product Removal: Not reported
SR Soil Tonnage Removed: Not reported
SR Soil Treatment: Not reported
SR Other Treatment: Not reported
SR Alternate Proc Received Date: Not reported
SR Alternate Procedure Status: Not reported
SR Alternate Procedure Status Date: Not reported
SR Alternate Procedure Comments: Not reported
SA Task ID: Not reported
SA Cleanup Responsible: -
SA Funding Eligibility Type: -
SA Actual Cost: Not reported
SA Completion Date: Not reported
SA Payment Date: Not reported
RAP Task ID: Not reported
RAP Cleanup Responsible ID: -
RAP Funding Eligibility Type: -
RAP Actual Cost: Not reported
RAP Completion Date: Not reported
RAP Payment Date: Not reported

Map ID
Direction
Distance
Elevation

MAP FINDINGS

Site

Database(s)

EDR ID Number
EPA ID Number

SILVER DOLLAR TAVERN (Continued)

U003111205

RAP Last Order Approved: Not reported
RA Task ID: Not reported
RA Cleanup Responsible: -
RA Funding Eligibility Type: -
RA Years to Complete: Not reported
RA Actual Cost: Not reported

UST:

Facility Id: 9601135
Facility Phone: (813) 223-7844
Facility Status: CLOSED
Type Description: Retail Station
Lat/Long (dms): Not reported
Positioning Method: Not reported
Region: STATE
RN: 1

Owner Records Not Found for this facility id:

Tank Info:

Facility ID: 9601135
Tank Id: 1
Type Description: Retail Station
DEP Contractor: No
Tank Id: 1
Tank Location: UNDERGROUND
Substance: Leaded gas
Content Description: Leaded Gas
Vessel Indicator: TANK
Gallons: 550
Install Date: Not reported
Status: Removed
Status Date: 30-SEP-1998

Construction:

Construction Category: Not reported
Construction Description: Not reported

Monitoring:

Monitoring Description: Not reported

Piping:

Piping Category: Not reported
Piping Description: Not reported

Facility ID: 9601135
Tank Id: 2
Type Description: Retail Station
DEP Contractor: No
Tank Id: 2
Tank Location: UNDERGROUND
Substance: Leaded gas
Content Description: Leaded Gas
Vessel Indicator: TANK
Gallons: 550
Install Date: Not reported

Map ID
 Direction
 Distance
 Elevation

MAP FINDINGS

Site

Database(s)

EDR ID Number
 EPA ID Number

SILVER DOLLAR TAVERN (Continued)

U003111205

Status: Removed
 Status Date: 30-SEP-1998

Construction:
 Construction Category: Not reported
 Construction Description: Not reported

Monitoring:
 Monitoring Description: Not reported

Piping:
 Piping Category: Not reported
 Piping Description: Not reported

Facility ID: 9601135
 Tank Id: 3
 Type Description: Retail Station
 DEP Contractor: No
 Tank Id: 3
 Tank Location: UNDERGROUND
 Substance: Kerosene
 Content Description: Kerosene
 Vessel Indicator: TANK
 Gallons: 220
 Install Date: Not reported
 Status: Removed
 Status Date: 30-SEP-1998

Construction:
 Construction Category: Not reported
 Construction Description: Not reported

Monitoring:
 Monitoring Description: Not reported

Piping:
 Piping Category: Not reported
 Piping Description: Not reported

182
 SE
 1/4-1/2
 0.418 mi.
 2207 ft.

BP-METRO #142
1239 E KENNEDY BLVD
TAMPA, FL 33602

LUST U001354186
UST N/A
FINANCIAL ASSURANCE

Relative:
Lower

LUST:
 Region: STATE
 Facility Id: 8624933
 Facility Status: OPEN
 Facility Type: A - Retail Station
 Facility Phone: (813)681-4279
 Facility Cleanup Rank: 8533
 District: Southwest District
 Lat/Long (dms): 27 57 0.8 / 82 26 44.

Actual:
8 ft.

Map ID
Direction
Distance
Elevation

MAP FINDINGS

Site

Database(s)

EDR ID Number
EPA ID Number

BP-METRO #142 (Continued)

U001354186

Section: Not reported
Township: Not reported
Range: Not reported
Feature: Not reported
Method: AGPS
Datum: 0
Score: 10
Score Effective Date: 11/04/1997
Score When Ranked: 10
Operator: RICK HERWEH
Name Update: 03/07/2006
Address Update: 04/16/2007

Petroleum Cleanup PCT Facility Score:

Facility Cleanup Status: ONGO - ONGOING
Contact: RICK HERWEH | PHY ADDRESS: 1201 OAKFIELD DR #109
Contact Company: AUTOMATED PETROLEUM & ENERGY CO INC (APEC)
Contact Address: PO BOX 1110
Contact City/State/Zip: BRANDON, FL 33509
Phone: (813)681-4279
Bad Address Ind: N
State: FL
Zip: 33602, 513
Score: 10
Score Effective Date: 1997-11-04 00:00:00
Related Party ID: 922
Primary RP Role: ACCOUNT OWNER
RP Begin Date: 05/20/1994
RP Zip: 1110
RP Extension: 211

Discharge Cleanup Summary:

Discharge Date: 11/30/1988
PCT Discharge Combined: Not reported
Cleanup Required: R - CLEANUP REQUIRED
Discharge Cleanup Status: RAP - RAP ONGOING
Disch Cleanup Status Date: 04/28/1995
Cleanup Work Status: INACTIVE
Information Source: E - EDI
Other Source Description: Not reported
Eligibility Indicator: E - ELIGIBLE
Site Manager: MCKELVEY_M
Site Mgr End Date: 03/11/1999
Tank Office: PCLP29 - HILLSBOROUGH ENVIRONMENTAL PROTECTION COMMISSION

Petroleum Cleanup Program Eligibility:

Facility ID: 8624933
Discharge Date: 30-Nov-1988
Pct Discharge Combined With: Not reported
Cleanup Required: R - CLEANUP REQUIRED
Discharge Cleanup Status: RAP - RAP ONGOING
Disch Cleanup Status Date: 04/28/1995
Cleanup Work Status: INACTIVE
Information Source: E - EDI
Other Source Description: Not reported
Application Received Date: 12/7/1988
Cleanup Program: E - EARLY DETECTION INCENTIVE
Eligibility Status: 2/5/1993

Map ID
Direction
Distance
Elevation

MAP FINDINGS

Site

Database(s)

EDR ID Number
EPA ID Number

BP-METRO #142 (Continued)

U001354186

Elig Status Date: 2/5/1993
Letter Of Intent Date: 08/16/1991
Redetermined: No
Inspection Date: 01/24/1990
Site Manager: MCKELVEY_M
Site Mgr End Date: 03/11/1999
Tank Office: PCLP29 - HILLSBOROUGH ENVIRONMENTAL PROTECTION COMMISSION
Deductible Amount: Not reported
Deductible Paid To Date: 0
Co-Pay Amount: Not reported
Co-Pay Paid To Date: 0
Cap Amount: Not reported

Contaminated Media:
Discharge Date: 11/30/1988
Pct Discharge Combined With: Not reported
Cleanup Required: R - CLEANUP REQUIRED
Discharge Cleanup Status: RAP - RAP ONGOING
Disch Cleanup Status Date: 04/28/1995
Cleanup Work Status: INACTIVE
Information Source: E - EDI
Other Source Description: Not reported
Elig Indicator: E - ELIGIBLE
Site Manager: MCKELVEY_M
Site Mgr End Date: 03/11/1999
Tank Office: PCLP29 - HILLSBOROUGH ENVIRONM
Contaminated Drinking Wells: 0
Contaminated Monitoring Well: Yes
Contaminated Soil: Yes
Contaminated Surface Water: No
Contaminated Ground Water: No
Pollutant: Y - UNKNOWN/NOT REPORTED
Pollutant Other Description: Not reported
Gallons Discharged: Not reported

Task Information:
District: SWD
Facility ID: 8624933
Facility Status: OPEN
Facility Type: A - Retail Station -
County: HILLSBOROUGH
County ID: 29
Cleanup Eligibility Status: E
Source Effective Date: Not reported
Discharge Date: 11-30-1988
Cleanup Required: R - CLEANUP REQUIRED
Discharge Cleanup Status: RAP - RAP ONGOING
Disch Cleanup Status Date: 04-28-1995
SRC Action Type: -
SRC Submit Date: Not reported
SRC Review Date: Not reported
SRC Completion Status: -
SRC Issue Date: Not reported
SRC Comment: Not reported
Cleanup Work Status: INACTIVE
Site Mgr: MCKELVEY_M
Site Mgr End Date: 03-11-1999
Tank Office: PCLP29 - Hillsborough County

Map ID
Direction
Distance
Elevation

MAP FINDINGS

Site

Database(s)

EDR ID Number
EPA ID Number

BP-METRO #142 (Continued)

U001354186

SR Task ID: 49637
SR Cleanup Responsible: RP - RESPONSIBLE PARTY
SR Funding Eligibility Type: -
SR Actual Cost: Not reported
SR Completion Date: Not reported
SR Payment Date: Not reported
SR Oral Date: Not reported
SR Written Date: 04-09-1993
SR Soil Removal: Y
SR Free Product Removal: Not reported
SR Soil Tonnage Removed: Not reported
SR Soil Treatment: Not reported
SR Other Treatment: Not reported
SR Alternate Proc Received Date: Not reported
SR Alternate Procedure Status: Not reported
SR Alternate Procedure Status Date: Not reported
SR Alternate Procedure Comments: Not reported
SA Task ID: 49638
SA Cleanup Responsible: RP - RESPONSIBLE PARTY
SA Funding Eligibility Type: -
SA Actual Cost: Not reported
SA Completion Date: 10-03-1994
SA Payment Date: Not reported
RAP Task ID: 49639
RAP Cleanup Responsible ID: RP - RESPONSIBLE PARTY
RAP Funding Eligibility Type: -
RAP Actual Cost: Not reported
RAP Completion Date: Not reported
RAP Payment Date: Not reported
RAP Last Order Approved: Not reported
RA Task ID: 49640
RA Cleanup Responsible: -
RA Funding Eligibility Type: -
RA Years to Complete: Not reported
RA Actual Cost: Not reported

UST:

Facility Id: 8624933
Facility Phone: (813) 681-4279
Facility Status: OPEN
Type Description: Retail Station
Lat/Long (dms): 27 57 1 / 82 26 45
Positioning Method: AGPS
Region: STATE
RN: 1

Owner:

Facility Id: 8624933
Owner Id: 922
Owner Name: AUTOMATED PETROLEUM & ENERGY CO INC (APEC)
Owner Address: PO BOX 1110
Owner Address 2: ATTN: RICK HERWEH
Owner City,St,Zip: BRANDON, FL 33509
Owner Contact: RICK HERWEH | PHY ADDRESS: 1201 OAKFIELD DR #109
Owner Phone: (813) 681-4279

Map ID
Direction
Distance
Elevation

MAP FINDINGS

Site

Database(s)

EDR ID Number
EPA ID Number

BP-METRO #142 (Continued)

U001354186

Tank Info:

Facility ID: 8624933
Tank Id: 1
Type Description: Retail Station
DEP Contractor: No
Tank Id: 1
Tank Location: UNDERGROUND
Substance: Vehicular diesel
Content Description: Vehicular Diesel
Vessel Indicator: TANK
Gallons: 6000
Install Date: 01-APR-1975
Status: Removed
Status Date: 30-APR-1993

Construction:

Construction Category: Not reported
Construction Description: Not reported

Monitoring:

Monitoring Description: Not reported

Piping:

Piping Category: Not reported
Piping Description: Not reported

Facility ID: 8624933
Tank Id: 2
Type Description: Retail Station
DEP Contractor: No
Tank Id: 2
Tank Location: UNDERGROUND
Substance: Unleaded gas
Content Description: Unleaded Gas
Vessel Indicator: TANK
Gallons: 3000
Install Date: 01-MAR-1971
Status: Removed
Status Date: 30-APR-1993

Construction:

Construction Category: Not reported
Construction Description: Not reported

Monitoring:

Monitoring Description: Not reported

Piping:

Piping Category: Not reported
Piping Description: Not reported

Facility ID: 8624933
Tank Id: 3
Type Description: Retail Station

Map ID
Direction
Distance
Elevation

MAP FINDINGS

Site

Database(s)

EDR ID Number
EPA ID Number

BP-METRO #142 (Continued)

U001354186

DEP Contractor: No
Tank Id: 3
Tank Location: UNDERGROUND
Substance: Unleaded gas
Content Description: Unleaded Gas
Vessel Indicator: TANK
Gallons: 4000
Install Date: 01-APR-1975
Status: Removed
Status Date: 30-APR-1993

Construction:
Construction Category: Not reported
Construction Description: Not reported

Monitoring:
Monitoring Description: Not reported

Piping:
Piping Category: Not reported
Piping Description: Not reported

Facility ID: 8624933
Tank Id: 4
Type Description: Retail Station
DEP Contractor: No
Tank Id: 4
Tank Location: UNDERGROUND
Substance: Unleaded gas
Content Description: Unleaded Gas
Vessel Indicator: TANK
Gallons: 2000
Install Date: 01-MAR-1971
Status: Removed
Status Date: 30-APR-1993

Construction:
Construction Category: Not reported
Construction Description: Not reported

Monitoring:
Monitoring Description: Not reported

Piping:
Piping Category: Not reported
Piping Description: Not reported

Facility ID: 8624933
Tank Id: 5
Type Description: Retail Station
DEP Contractor: No
Tank Id: 5
Tank Location: UNDERGROUND
Substance: Unleaded gas

Map ID
Direction
Distance
Elevation

MAP FINDINGS

Site

Database(s)

EDR ID Number
EPA ID Number

BP-METRO #142 (Continued)

U001354186

Content Description: Unleaded Gas
Vessel Indicator: TANK
Gallons: 2000
Install Date: 01-MAR-1971
Status: Removed
Status Date: 30-APR-1993

Construction:
Construction Category: Not reported
Construction Description: Not reported

Monitoring:
Monitoring Description: Not reported

Piping:
Piping Category: Not reported
Piping Description: Not reported

Facility ID: 8624933
Tank Id: 6
Type Description: Retail Station
DEP Contractor: No
Tank Id: 6
Tank Location: UNDERGROUND
Substance: Unleaded gas
Content Description: Unleaded Gas
Vessel Indicator: TANK
Gallons: 4000
Install Date: 01-APR-1975
Status: Removed
Status Date: 30-APR-1993

Construction:
Construction Category: Not reported
Construction Description: Not reported

Monitoring:
Monitoring Description: Not reported

Piping:
Piping Category: Not reported
Piping Description: Not reported

Facility ID: 8624933
Tank Id: 7
Type Description: Retail Station
DEP Contractor: No
Tank Id: 7
Tank Location: UNDERGROUND
Substance: Unleaded gas
Content Description: Unleaded Gas
Vessel Indicator: TANK
Gallons: 10000
Install Date: 01-APR-1993

Map ID
Direction
Distance
Elevation

MAP FINDINGS

Site

Database(s)

EDR ID Number
EPA ID Number

BP-METRO #142 (Continued)

U001354186

Status: In service
Status Date: Not reported

Construction:

Construction Category: Overfill/Spill
Construction Description: Ball check valve

Construction Category: Primary Construction
Construction Description: Fiberglass clad steel

Construction Category: Overfill/Spill
Construction Description: Spill containment bucket

Construction Category: Overfill/Spill
Construction Description: Tight fill

Construction Category: Secondary Containment
Construction Description: Double wall - tank jacket

Monitoring:

Monitoring Description: Monitor dbl wall tank space

Monitoring Description: Mechanical line leak detector

Monitoring Description: Monitor dbl wall pipe space

Monitoring Description: Visual inspect pipe sumps

Monitoring Description: Visual inspect dispenser liners

Piping:

Piping Category: Miscellaneous Attributes
Piping Description: Pressurized piping system

Piping Category: Primary Construction
Piping Description: Fiberglass

Piping Category: Secondary Containment
Piping Description: Double wall

Piping Category: Miscellaneous Attributes
Piping Description: Dispenser liners

Facility ID: 8624933
Tank Id: 8
Type Description: Retail Station
DEP Contractor: No
Tank Id: 8
Tank Location: UNDERGROUND
Substance: Unleaded gas
Content Description: Unleaded Gas
Vessel Indicator: TANK
Gallons: 12000
Install Date: 01-APR-1993
Status: In service
Status Date: Not reported

Map ID
Direction
Distance
Elevation

MAP FINDINGS

Site

Database(s)

EDR ID Number
EPA ID Number

BP-METRO #142 (Continued)

U001354186

Construction:

Construction Category: Overfill/Spill
Construction Description: Ball check valve

Construction Category: Primary Construction
Construction Description: Fiberglass clad steel

Construction Category: Miscellaneous Attributes
Construction Description: Compartmented

Construction Category: Overfill/Spill
Construction Description: Spill containment bucket

Construction Category: Overfill/Spill
Construction Description: Tight fill

Construction Category: Secondary Containment
Construction Description: Double wall - tank jacket

Monitoring:

Monitoring Description: Mechanical line leak detector

Monitoring Description: Monitor dbl wall pipe space

Monitoring Description: Monitor dbl wall tank space

Monitoring Description: Visual inspect pipe sumps

Monitoring Description: Visual inspect dispenser liners

Piping:

Piping Category: Primary Construction
Piping Description: Fiberglass

Piping Category: Miscellaneous Attributes
Piping Description: Pressurized piping system

Piping Category: Miscellaneous Attributes
Piping Description: Dispenser liners

Piping Category: Secondary Containment
Piping Description: Double wall

Facility ID: 8624933
Tank Id: 9
Type Description: Retail Station
DEP Contractor: No
Tank Id: 9
Tank Location: UNDERGROUND
Substance: Kerosene
Content Description: Kerosene
Vessel Indicator: TANK
Gallons: 500
Install Date: Not reported
Status: Closed in place

Map ID
Direction
Distance
Elevation

MAP FINDINGS

Site

Database(s)

EDR ID Number
EPA ID Number

BP-METRO #142 (Continued)

U001354186

Status Date: 30-APR-1993
Construction:
Construction Category: Not reported
Construction Description: Not reported
Monitoring:
Monitoring Description: Not reported
Piping:
Piping Category: Not reported
Piping Description: Not reported

FL FINANCIAL ASSURANCE 3:

Region: 3
Facility ID: 8624933
Facility Phone: (813) 681-4279
Facility Status: OPEN
Facility Type: A
Type Description: Retail Station
DEP CO: N
Financial Responsibility: INSURANCE
Insurance Company: LIBERTY SURPLUS INSURANCE CORP
Effective Date: 31-DEC-2010
Expire Date: 31-DEC-2011
Owner ID: 922
Owner Name: AUTOMATED PETROLEUM & ENERGY CO INC (APEC)
Owner Address: PO BOX 1110
Owner Address2: ATTN: RICK HERWEH
Owner City,St,Zip: BRANDON, FL 33509
Contact: RICK HERWEH | PHY ADDRESS: 1201 OAKFIELD DR #109
Resp Party Phone: (813) 681-4279

Region: 3
Facility ID: 8624933
Facility Phone: (813) 681-4279
Facility Status: OPEN
Facility Type: A
Type Description: Retail Station
DEP CO: N
Financial Responsibility: INSURANCE
Insurance Company: COMMERCE & INDUSTRY
Effective Date: 31-DEC-2000
Expire Date: 31-DEC-2001
Owner ID: 922
Owner Name: AUTOMATED PETROLEUM & ENERGY CO INC (APEC)
Owner Address: PO BOX 1110
Owner Address2: ATTN: RICK HERWEH
Owner City,St,Zip: BRANDON, FL 33509
Contact: RICK HERWEH | PHY ADDRESS: 1201 OAKFIELD DR #109
Resp Party Phone: (813) 681-4279

Region: 3
Facility ID: 8624933

Map ID
Direction
Distance
Elevation

MAP FINDINGS

Site

Database(s)

EDR ID Number
EPA ID Number

BP-METRO #142 (Continued)

U001354186

Facility Phone: (813) 681-4279
Facility Status: OPEN
Facility Type: A
Type Description: Retail Station
DEP CO: N
Financial Responsibility: INSURANCE
Insurance Company: LIBERTY SURPLUS INSURANCE CORP
Effective Date: 13-DEC-2009
Expire Date: 31-DEC-2010
Owner ID: 922
Owner Name: AUTOMATED PETROLEUM & ENERGY CO INC (APEC)
Owner Address: PO BOX 1110
Owner Address2: ATTN: RICK HERWEH
Owner City,St,Zip: BRANDON, FL 33509
Contact: RICK HERWEH | PHY ADDRESS: 1201 OAKFIELD DR #109
Resp Party Phone: (813) 681-4279

Region: 3
Facility ID: 8624933
Facility Phone: (813) 681-4279
Facility Status: OPEN
Facility Type: A
Type Description: Retail Station
DEP CO: N
Financial Responsibility: INSURANCE
Insurance Company: ZURICH-AMERICAN
Effective Date: 31-DEC-2008
Expire Date: 31-DEC-2009
Owner ID: 922
Owner Name: AUTOMATED PETROLEUM & ENERGY CO INC (APEC)
Owner Address: PO BOX 1110
Owner Address2: ATTN: RICK HERWEH
Owner City,St,Zip: BRANDON, FL 33509
Contact: RICK HERWEH | PHY ADDRESS: 1201 OAKFIELD DR #109
Resp Party Phone: (813) 681-4279

FL FINANCIAL ASSURANCE 3:

Region: 3
Facility ID: 8624933
Facility Phone: (813) 681-4279
Facility Status: OPEN
Facility Type: A
Type Description: Retail Station
DEP CO: N
Financial Responsibility: INSURANCE
Insurance Company: LIBERTY SURPLUS INSURANCE CORP
Effective Date: 31-DEC-2010
Expire Date: 31-DEC-2011
Owner ID: 922
Owner Name: AUTOMATED PETROLEUM & ENERGY CO INC (APEC)
Owner Address: PO BOX 1110
Owner Address2: ATTN: RICK HERWEH
Owner City,St,Zip: BRANDON, FL 33509
Contact: RICK HERWEH | PHY ADDRESS: 1201 OAKFIELD DR #109
Resp Party Phone: (813) 681-4279

Region: 3

Map ID
Direction
Distance
Elevation

MAP FINDINGS

Site

Database(s)

EDR ID Number
EPA ID Number

BP-METRO #142 (Continued)

U001354186

Facility ID: 8624933
Facility Phone: (813) 681-4279
Facility Status: OPEN
Facility Type: A
Type Description: Retail Station
DEP CO: N
Financial Responsibility: INSURANCE
Insurance Company: COMMERCE & INDUSTRY
Effective Date: 31-DEC-2000
Expire Date: 31-DEC-2001
Owner ID: 922
Owner Name: AUTOMATED PETROLEUM & ENERGY CO INC (APEC)
Owner Address: PO BOX 1110
Owner Address2: ATTN: RICK HERWEH
Owner City,St,Zip: BRANDON, FL 33509
Contact: RICK HERWEH | PHY ADDRESS: 1201 OAKFIELD DR #109
Resp Party Phone: (813) 681-4279

Region: 3
Facility ID: 8624933
Facility Phone: (813) 681-4279
Facility Status: OPEN
Facility Type: A
Type Description: Retail Station
DEP CO: N
Financial Responsibility: INSURANCE
Insurance Company: LIBERTY SURPLUS INSURANCE CORP
Effective Date: 13-DEC-2009
Expire Date: 31-DEC-2010
Owner ID: 922
Owner Name: AUTOMATED PETROLEUM & ENERGY CO INC (APEC)
Owner Address: PO BOX 1110
Owner Address2: ATTN: RICK HERWEH
Owner City,St,Zip: BRANDON, FL 33509
Contact: RICK HERWEH | PHY ADDRESS: 1201 OAKFIELD DR #109
Resp Party Phone: (813) 681-4279

Region: 3
Facility ID: 8624933
Facility Phone: (813) 681-4279
Facility Status: OPEN
Facility Type: A
Type Description: Retail Station
DEP CO: N
Financial Responsibility: INSURANCE
Insurance Company: ZURICH-AMERICAN
Effective Date: 31-DEC-2008
Expire Date: 31-DEC-2009
Owner ID: 922
Owner Name: AUTOMATED PETROLEUM & ENERGY CO INC (APEC)
Owner Address: PO BOX 1110
Owner Address2: ATTN: RICK HERWEH
Owner City,St,Zip: BRANDON, FL 33509
Contact: RICK HERWEH | PHY ADDRESS: 1201 OAKFIELD DR #109
Resp Party Phone: (813) 681-4279

Map ID
Direction
Distance
Elevation

MAP FINDINGS

Site

Database(s)

EDR ID Number
EPA ID Number

BP-METRO #142 (Continued)

U001354186

FL FINANCIAL ASSURANCE 3:

Region: 3
Facility ID: 8624933
Facility Phone: (813) 681-4279
Facility Status: OPEN
Facility Type: A
Type Description: Retail Station
DEP CO: N
Financial Responsibility: INSURANCE
Insurance Company: LIBERTY SURPLUS INSURANCE CORP
Effective Date: 31-DEC-2010
Expire Date: 31-DEC-2011
Owner ID: 922
Owner Name: AUTOMATED PETROLEUM & ENERGY CO INC (APEC)
Owner Address: PO BOX 1110
Owner Address2: ATTN: RICK HERWEH
Owner City,St,Zip: BRANDON, FL 33509
Contact: RICK HERWEH | PHY ADDRESS: 1201 OAKFIELD DR #109
Resp Party Phone: (813) 681-4279

Region: 3
Facility ID: 8624933
Facility Phone: (813) 681-4279
Facility Status: OPEN
Facility Type: A
Type Description: Retail Station
DEP CO: N
Financial Responsibility: INSURANCE
Insurance Company: COMMERCE & INDUSTRY
Effective Date: 31-DEC-2000
Expire Date: 31-DEC-2001
Owner ID: 922
Owner Name: AUTOMATED PETROLEUM & ENERGY CO INC (APEC)
Owner Address: PO BOX 1110
Owner Address2: ATTN: RICK HERWEH
Owner City,St,Zip: BRANDON, FL 33509
Contact: RICK HERWEH | PHY ADDRESS: 1201 OAKFIELD DR #109
Resp Party Phone: (813) 681-4279

Region: 3
Facility ID: 8624933
Facility Phone: (813) 681-4279
Facility Status: OPEN
Facility Type: A
Type Description: Retail Station
DEP CO: N
Financial Responsibility: INSURANCE
Insurance Company: LIBERTY SURPLUS INSURANCE CORP
Effective Date: 13-DEC-2009
Expire Date: 31-DEC-2010
Owner ID: 922
Owner Name: AUTOMATED PETROLEUM & ENERGY CO INC (APEC)
Owner Address: PO BOX 1110
Owner Address2: ATTN: RICK HERWEH
Owner City,St,Zip: BRANDON, FL 33509
Contact: RICK HERWEH | PHY ADDRESS: 1201 OAKFIELD DR #109
Resp Party Phone: (813) 681-4279

Map ID
Direction
Distance
Elevation

MAP FINDINGS

Site

Database(s)

EDR ID Number
EPA ID Number

BP-METRO #142 (Continued)

U001354186

Region: 3
Facility ID: 8624933
Facility Phone: (813) 681-4279
Facility Status: OPEN
Facility Type: A
Type Description: Retail Station
DEP CO: N
Financial Responsibility: INSURANCE
Insurance Company: ZURICH-AMERICAN
Effective Date: 31-DEC-2008
Expire Date: 31-DEC-2009
Owner ID: 922
Owner Name: AUTOMATED PETROLEUM & ENERGY CO INC (APEC)
Owner Address: PO BOX 1110
Owner Address2: ATTN: RICK HERWEH
Owner City,St,Zip: BRANDON, FL 33509
Contact: RICK HERWEH | PHY ADDRESS: 1201 OAKFIELD DR #109
Resp Party Phone: (813) 681-4279

**AL183
NNE
1/4-1/2
0.426 mi.
2248 ft.**

**TORRES TRANSMISSIONS
2002 N NEBRASKA AVE
TAMPA, FL 33602**

Site 2 of 2 in cluster AL

**LUST U003111305
UST N/A**

**Relative:
Higher**

LUST:

**Actual:
44 ft.**

Region: STATE
Facility Id: 9601267
Facility Status: CLOSED
Facility Type: A - Retail Station
Facility Phone: Not reported
Facility Cleanup Rank: 8533
District: Southwest District
Lat/Long (dms): 27 57 45. / 82 27 5.3
Section: Not reported
Township: Not reported
Range: Not reported
Feature: Not reported
Method: ADDM
Datum: Not reported
Score: 10
Score Effective Date: 07/02/1999
Score When Ranked: 10
Operator: Not reported
Name Update: Not reported
Address Update: Not reported

Discharge Cleanup Summary:
Discharge Date: 05/24/1996
PCT Discharge Combined: Not reported
Cleanup Required: R - CLEANUP REQUIRED
Discharge Cleanup Status: PNTD - PARTIAL ELIGIBILITY - NO TASK LEVEL DATA
Disch Cleanup Status Date: 08/02/1996
Cleanup Work Status: INACTIVE
Information Source: D - DISCHARGE NOTIFICATION
Other Source Description: DRF
Eligibility Indicator: E - ELIGIBLE
Site Manager: MCKELVEY_M

Map ID
Direction
Distance
Elevation

MAP FINDINGS

Site

Database(s)

EDR ID Number
EPA ID Number

TORRES TRANSMISSIONS (Continued)

U003111305

Site Mgr End Date: 03/11/1999
Tank Office: PCLP29 - HILLSBOROUGH ENVIRONMENTAL PROTECTION COMMISSION

Petroleum Cleanup Program Eligibility:
Facility ID: 9601267
Discharge Date: 24-May-1996
Pct Discharge Combined With: Not reported
Cleanup Required: R - CLEANUP REQUIRED
Discharge Cleanup Status: PNTD - PARTIAL ELIGIBILITY - NO TASK LEVEL DATA
Disch Cleanup Status Date: 08/02/1996
Cleanup Work Status: INACTIVE
Information Source: D - DISCHARGE NOTIFICATION
Other Source Description: DRF
Application Received Date: 6/25/1996
Cleanup Program: A - ABANDONED TANK RESTORATION PROGRAM
Eligibility Status: 8/2/1996
Elig Status Date: 8/2/1996
Letter Of Intent Date: Not reported
Redetermined: No
Inspection Date: 06/24/1996
Site Manager: MCKELVEY_M
Site Mgr End Date: 03/11/1999
Tank Office: PCLP29 - HILLSBOROUGH ENVIRONMENTAL PROTECTION COMMISSION
Deductible Amount: 500
Deductible Paid To Date: 0
Co-Pay Amount: 0
Co-Pay Paid To Date: 0
Cap Amount: Not reported

Contaminated Media:
Discharge Date: 05/24/1996
Pct Discharge Combined With: Not reported
Cleanup Required: R - CLEANUP REQUIRED
Discharge Cleanup Status: PNTD - PARTIAL ELIGIBILITY - NO TASK LEVEL DATA
Disch Cleanup Status Date: 08/02/1996
Cleanup Work Status: INACTIVE
Information Source: D - DISCHARGE NOTIFICATION
Other Source Description: DRF
Elig Indicator: E - ELIGIBLE
Site Manager: MCKELVEY_M
Site Mgr End Date: 03/11/1999
Tank Office: PCLP29 - HILLSBOROUGH ENVIRONM
Contaminated Drinking Wells: 0
Contaminated Monitoring Well: No
Contaminated Soil: Yes
Contaminated Surface Water: No
Contaminated Ground Water: No
Pollutant: A - LEADED GAS
Pollutant Other Description: Not reported
Gallons Discharged: Not reported
Discharge Date: 05/24/1996
Pct Discharge Combined With: Not reported
Cleanup Required: R - CLEANUP REQUIRED
Discharge Cleanup Status: PNTD - PARTIAL ELIGIBILITY - NO TASK LEVEL DATA
Disch Cleanup Status Date: 08/02/1996
Cleanup Work Status: INACTIVE
Information Source: D - DISCHARGE NOTIFICATION
Other Source Description: DRF

Map ID
Direction
Distance
Elevation

MAP FINDINGS

Site

Database(s)

EDR ID Number
EPA ID Number

TORRES TRANSMISSIONS (Continued)

U003111305

Elig Indicator: E - ELIGIBLE
Site Manager: MCKELVEY_M
Site Mgr End Date: 03/11/1999
Tank Office: PCLP29 - HILLSBOROUGH ENVIRONM
Contaminated Drinking Wells: 0
Contaminated Monitoring Well: No
Contaminated Soil: Yes
Contaminated Surface Water: No
Contaminated Ground Water: No
Pollutant: B - UNLEADED GAS
Pollutant Other Description: Not reported
Gallons Discharged: Not reported
Discharge Date: 05/24/1996
Pct Discharge Combined With: Not reported
Cleanup Required: R - CLEANUP REQUIRED
Discharge Cleanup Status: PNTD - PARTIAL ELIGIBILITY - NO TASK LEVEL DATA
Disch Cleanup Status Date: 08/02/1996
Cleanup Work Status: INACTIVE
Information Source: D - DISCHARGE NOTIFICATION
Other Source Description: DRF
Elig Indicator: E - ELIGIBLE
Site Manager: MCKELVEY_M
Site Mgr End Date: 03/11/1999
Tank Office: PCLP29 - HILLSBOROUGH ENVIRONM
Contaminated Drinking Wells: 0
Contaminated Monitoring Well: No
Contaminated Soil: Yes
Contaminated Surface Water: No
Contaminated Ground Water: No
Pollutant: D - VEHICULAR DIESEL
Pollutant Other Description: Not reported
Gallons Discharged: Not reported

Task Information:
District: SWD
Facility ID: 9601267
Facility Status: CLOSED
Facility Type: A - Retail Station -
County: HILLSBOROUGH
County ID: 29
Cleanup Eligibility Status: E
Source Effective Date: Not reported
Discharge Date: 05-24-1996
Cleanup Required: R - CLEANUP REQUIRED
Discharge Cleanup Status: PNTD - PARTIAL ELIGIBILITY - NO TASK LEVEL DATA
Disch Cleanup Status Date: 08-02-1996
SRC Action Type: -
SRC Submit Date: Not reported
SRC Review Date: Not reported
SRC Completion Status: -
SRC Issue Date: Not reported
SRC Comment: Not reported
Cleanup Work Status: INACTIVE
Site Mgr: MCKELVEY_M
Site Mgr End Date: 03-11-1999
Tank Office: PCLP29 - Hillsborough County
SR Task ID: Not reported
SR Cleanup Responsible: -

Map ID
Direction
Distance
Elevation

MAP FINDINGS

Site

Database(s)

EDR ID Number
EPA ID Number

TORRES TRANSMISSIONS (Continued)

U003111305

SR Funding Eligibility Type: -
SR Actual Cost: Not reported
SR Completion Date: Not reported
SR Payment Date: Not reported
SR Oral Date: Not reported
SR Written Date: Not reported
SR Soil Removal: Not reported
SR Free Product Removal: Not reported
SR Soil Tonnage Removed: Not reported
SR Soil Treatment: Not reported
SR Other Treatment: Not reported
SR Alternate Proc Received Date: Not reported
SR Alternate Procedure Status: Not reported
SR Alternate Procedure Status Date: Not reported
SR Alternate Procedure Comments: Not reported
SA Task ID: 45541
SA Cleanup Responsible: -
SA Funding Eligibility Type: -
SA Actual Cost: Not reported
SA Completion Date: Not reported
SA Payment Date: Not reported
RAP Task ID: 45542
RAP Cleanup Responsible ID: ST - STATE
RAP Funding Eligibility Type: -
RAP Actual Cost: Not reported
RAP Completion Date: Not reported
RAP Payment Date: Not reported
RAP Last Order Approved: Not reported
RA Task ID: 45543
RA Cleanup Responsible: ST - STATE
RA Funding Eligibility Type: -
RA Years to Complete: Not reported
RA Actual Cost: Not reported

UST:

Facility Id: 9601267
Facility Phone: Not reported
Facility Status: CLOSED
Type Description: Retail Station
Lat/Long (dms): 27 57 45.5285000 / 82 27 4.01759999
Positioning Method: ADDM
Region: STATE
RN: 1

Owner Records Not Found for this facility id:

Tank Info:

Facility ID: 9601267
Tank Id: 1
Type Description: Retail Station
DEP Contractor: No
Tank Id: 1
Tank Location: UNDERGROUND
Substance: Vehicular diesel
Content Description: Vehicular Diesel
Vessel Indicator: TANK
Gallons: 1000
Install Date: Not reported

Map ID
Direction
Distance
Elevation

MAP FINDINGS

Site

Database(s)

EDR ID Number
EPA ID Number

TORRES TRANSMISSIONS (Continued)

U003111305

Status: Removed
Status Date: 01-JAN-1974

Construction:
Construction Category: Not reported
Construction Description: Not reported

Monitoring:
Monitoring Description: Not reported

Piping:
Piping Category: Not reported
Piping Description: Not reported

Facility ID: 9601267
Tank Id: 2
Type Description: Retail Station
DEP Contractor: No
Tank Id: 2
Tank Location: UNDERGROUND
Substance: Generic gasoline
Content Description: Generic Gasoline
Vessel Indicator: TANK
Gallons: 1000
Install Date: Not reported
Status: Removed
Status Date: 01-JAN-1974

Construction:
Construction Category: Not reported
Construction Description: Not reported

Monitoring:
Monitoring Description: Not reported

Piping:
Piping Category: Not reported
Piping Description: Not reported

Facility ID: 9601267
Tank Id: 3
Type Description: Retail Station
DEP Contractor: No
Tank Id: 3
Tank Location: UNDERGROUND
Substance: Generic gasoline
Content Description: Generic Gasoline
Vessel Indicator: TANK
Gallons: 2000
Install Date: Not reported
Status: Removed
Status Date: 01-JAN-1974

Construction:
Construction Category: Not reported

Map ID
Direction
Distance
Elevation

MAP FINDINGS

Site

Database(s)

EDR ID Number
EPA ID Number

TORRES TRANSMISSIONS (Continued)

U003111305

Construction Description: Not reported

Monitoring:
Monitoring Description: Not reported

Piping:
Piping Category: Not reported
Piping Description: Not reported

Facility ID: 9601267
Tank Id: 4
Type Description: Retail Station
DEP Contractor: No
Tank Id: 4
Tank Location: UNDERGROUND
Substance: Generic gasoline
Content Description: Generic Gasoline
Vessel Indicator: TANK
Gallons: 2000
Install Date: Not reported
Status: Removed
Status Date: 01-JAN-1974

Construction:
Construction Category: Not reported
Construction Description: Not reported

Monitoring:
Monitoring Description: Not reported

Piping:
Piping Category: Not reported
Piping Description: Not reported

Facility ID: 9601267
Tank Id: 5
Type Description: Retail Station
DEP Contractor: No
Tank Id: 5
Tank Location: UNDERGROUND
Substance: Waste oil
Content Description: Waste Oil
Vessel Indicator: TANK
Gallons: 550
Install Date: Not reported
Status: Removed
Status Date: 26-JUN-1996

Construction:
Construction Category: Not reported
Construction Description: Not reported

Monitoring:
Monitoring Description: Not reported

Map ID
Direction
Distance
Elevation

MAP FINDINGS

Site

Database(s)

EDR ID Number
EPA ID Number

TORRES TRANSMISSIONS (Continued)

U003111305

Piping:
Piping Category: Not reported
Piping Description: Not reported

184
SSW
1/4-1/2
0.427 mi.
2256 ft.

LAND TRUST #1
401-405 E KENNEDY BLVD
TAMPA, FL 33602

LUST U003335690
UST N/A

Relative:
Lower

LUST:
Region: STATE
Facility Id: 9700997
Facility Status: CLOSED
Facility Type: A - Retail Station
Facility Phone: Not reported
Facility Cleanup Rank: 8533
District: Southwest District
Lat/Long (dms): 27 56 51. / 82 27 23.
Section: 0
Township: 29S
Range: 18E
Feature: Not reported
Method: UNVR
Datum: Not reported
Score: 10
Score Effective Date: 09/29/2003
Score When Ranked: 10
Operator: Not reported
Name Update: Not reported
Address Update: Not reported

Actual:
3 ft.

Discharge Cleanup Summary:
Discharge Date: 08/25/1997
PCT Discharge Combined: Not reported
Cleanup Required: R - CLEANUP REQUIRED
Discharge Cleanup Status: ENTD - ELIGIBLE - NO TASK LEVEL DATA
Disch Cleanup Status Date: 09/09/1997
Cleanup Work Status: INACTIVE
Information Source: D - DISCHARGE NOTIFICATION
Other Source Description: Not reported
Eligibility Indicator: E - ELIGIBLE
Site Manager: MCKELVEY_M
Site Mgr End Date: 03/11/1999
Tank Office: PCLP29 - HILLSBOROUGH ENVIRONMENTAL PROTECTION COMMISSION

Petroleum Cleanup Program Eligibility:
Facility ID: 9700997
Discharge Date: 25-Aug-1997
Pct Discharge Combined With: Not reported
Cleanup Required: R - CLEANUP REQUIRED
Discharge Cleanup Status: ENTD - ELIGIBLE - NO TASK LEVEL DATA
Disch Cleanup Status Date: 09/09/1997
Cleanup Work Status: INACTIVE
Information Source: D - DISCHARGE NOTIFICATION
Other Source Description: Not reported

Map ID
Direction
Distance
Elevation

MAP FINDINGS

Site

Database(s)

EDR ID Number
EPA ID Number

LAND TRUST #1 (Continued)

U003335690

Application Received Date: 8/29/1997
Cleanup Program: C - PETROLEUM CLEANUP PARTICIPATION PROGRAM
Eligibility Status: 9/9/1997
Elig Status Date: 9/9/1997
Letter Of Intent Date: 08/29/1997
Redetermined: No
Inspection Date: 08/27/1997
Site Manager: MCKELVEY_M
Site Mgr End Date: 03/11/1999
Tank Office: PCLP29 - HILLSBOROUGH ENVIRONMENTAL PROTECTION COMMISSION
Deductible Amount: Not reported
Deductible Paid To Date: 0
Co-Pay Amount: 25
Co-Pay Paid To Date: 0
Cap Amount: 400000

Contaminated Media:

Discharge Date: 08/25/1997
Pct Discharge Combined With: Not reported
Cleanup Required: R - CLEANUP REQUIRED
Discharge Cleanup Status: ENTD - ELIGIBLE - NO TASK LEVEL DATA
Disch Cleanup Status Date: 09/09/1997
Cleanup Work Status: INACTIVE
Information Source: D - DISCHARGE NOTIFICATION
Other Source Description: Not reported
Elig Indicator: E - ELIGIBLE
Site Manager: MCKELVEY_M
Site Mgr End Date: 03/11/1999
Tank Office: PCLP29 - HILLSBOROUGH ENVIRONM
Contaminated Drinking Wells: 0
Contaminated Monitoring Well: Yes
Contaminated Soil: No
Contaminated Surface Water: No
Contaminated Ground Water: No
Pollutant: A - LEADED GAS
Pollutant Other Description: Not reported
Gallons Discharged: Not reported
Discharge Date: 08/25/1997
Pct Discharge Combined With: Not reported
Cleanup Required: R - CLEANUP REQUIRED
Discharge Cleanup Status: ENTD - ELIGIBLE - NO TASK LEVEL DATA
Disch Cleanup Status Date: 09/09/1997
Cleanup Work Status: INACTIVE
Information Source: D - DISCHARGE NOTIFICATION
Other Source Description: Not reported
Elig Indicator: E - ELIGIBLE
Site Manager: MCKELVEY_M
Site Mgr End Date: 03/11/1999
Tank Office: PCLP29 - HILLSBOROUGH ENVIRONM
Contaminated Drinking Wells: 0
Contaminated Monitoring Well: Yes
Contaminated Soil: No
Contaminated Surface Water: No
Contaminated Ground Water: No
Pollutant: M - FUEL OIL - ONSITE HEAT
Pollutant Other Description: Not reported
Gallons Discharged: Not reported

Map ID
Direction
Distance
Elevation

MAP FINDINGS

Site

Database(s)

EDR ID Number
EPA ID Number

LAND TRUST #1 (Continued)

U003335690

Task Information:

District: SWD
Facility ID: 9700997
Facility Status: CLOSED
Facility Type: A - Retail Station -
County: HILLSBOROUGH
County ID: 29
Cleanup Eligibility Status: E
Source Effective Date: Not reported
Discharge Date: 08-25-1997
Cleanup Required: R - CLEANUP REQUIRED
Discharge Cleanup Status: ENTD - ELIGIBLE - NO TASK LEVEL DATA
Disch Cleanup Status Date: 09-09-1997
SRC Action Type: -
SRC Submit Date: Not reported
SRC Review Date: Not reported
SRC Completion Status: -
SRC Issue Date: Not reported
SRC Comment: Not reported
Cleanup Work Status: INACTIVE
Site Mgr: MCKELVEY_M
Site Mgr End Date: 03-11-1999
Tank Office: PCLP29 - Hillsborough County
SR Task ID: Not reported
SR Cleanup Responsible: -
SR Funding Eligibility Type: -
SR Actual Cost: Not reported
SR Completion Date: Not reported
SR Payment Date: Not reported
SR Oral Date: Not reported
SR Written Date: Not reported
SR Soil Removal: Not reported
SR Free Product Removal: Not reported
SR Soil Tonnage Removed: Not reported
SR Soil Treatment: Not reported
SR Other Treatment: Not reported
SR Alternate Proc Received Date: Not reported
SR Alternate Procedure Status: Not reported
SR Alternate Procedure Status Date: Not reported
SR Alternate Procedure Comments: Not reported
SA Task ID: Not reported
SA Cleanup Responsible: -
SA Funding Eligibility Type: -
SA Actual Cost: Not reported
SA Completion Date: Not reported
SA Payment Date: Not reported
RAP Task ID: Not reported
RAP Cleanup Responsible ID: -
RAP Funding Eligibility Type: -
RAP Actual Cost: Not reported
RAP Completion Date: Not reported
RAP Payment Date: Not reported
RAP Last Order Approved: Not reported
RA Task ID: Not reported
RA Cleanup Responsible: -
RA Funding Eligibility Type: -
RA Years to Complete: Not reported

Map ID
Direction
Distance
Elevation

MAP FINDINGS

Site

Database(s)

EDR ID Number
EPA ID Number

LAND TRUST #1 (Continued)

U003335690

RA Actual Cost: Not reported

UST:

Facility Id: 9700997
Facility Phone: Not reported
Facility Status: CLOSED
Type Description: Retail Station
Lat/Long (dms): 27 56 54 / 82 27 25
Positioning Method: UNVR
Region: STATE
RN: 1

Owner Records Not Found for this facility id:

Tank Info:

Facility ID: 9700997
Tank Id: 1
Type Description: Retail Station
DEP Contractor: No
Tank Id: 1
Tank Location: UNDERGROUND
Substance: Generic gasoline
Content Description: Generic Gasoline
Vessel Indicator: TANK
Gallons: Not reported
Install Date: Not reported
Status: Removed
Status Date: 29-AUG-1997

Construction:

Construction Category: Not reported
Construction Description: Not reported

Monitoring:

Monitoring Description: Not reported

Piping:

Piping Category: Not reported
Piping Description: Not reported

Facility ID: 9700997
Tank Id: 2
Type Description: Retail Station
DEP Contractor: No
Tank Id: 2
Tank Location: UNDERGROUND
Substance: Generic gasoline
Content Description: Generic Gasoline
Vessel Indicator: TANK
Gallons: Not reported
Install Date: Not reported
Status: Removed
Status Date: 29-AUG-1997

Construction:

Construction Category: Not reported
Construction Description: Not reported

Map ID
Direction
Distance
Elevation

MAP FINDINGS

Site

Database(s)

EDR ID Number
EPA ID Number

LAND TRUST #1 (Continued)

U003335690

Monitoring:
Monitoring Description: Not reported

Piping:
Piping Category: Not reported
Piping Description: Not reported

Facility ID: 9700997
Tank Id: 3
Type Description: Retail Station
DEP Contractor: No
Tank Id: 3
Tank Location: UNDERGROUND
Substance: Generic gasoline
Content Description: Generic Gasoline
Vessel Indicator: TANK
Gallons: Not reported
Install Date: Not reported
Status: Removed
Status Date: 29-AUG-1997

Construction:
Construction Category: Not reported
Construction Description: Not reported

Monitoring:
Monitoring Description: Not reported

Piping:
Piping Category: Not reported
Piping Description: Not reported

Facility ID: 9700997
Tank Id: 4
Type Description: Retail Station
DEP Contractor: No
Tank Id: 4
Tank Location: UNDERGROUND
Substance: Generic gasoline
Content Description: Generic Gasoline
Vessel Indicator: TANK
Gallons: Not reported
Install Date: Not reported
Status: Removed
Status Date: 29-AUG-1997

Construction:
Construction Category: Not reported
Construction Description: Not reported

Monitoring:
Monitoring Description: Not reported

Map ID
Direction
Distance
Elevation

MAP FINDINGS

Site

Database(s)

EDR ID Number
EPA ID Number

LAND TRUST #1 (Continued)

U003335690

Piping:

Piping Category: Not reported
Piping Description: Not reported

Facility ID: 9700997
Tank Id: 5
Type Description: Retail Station
DEP Contractor: No
Tank Id: 5
Tank Location: UNDERGROUND
Substance: Generic gasoline
Content Description: Generic Gasoline
Vessel Indicator: TANK
Gallons: Not reported
Install Date: Not reported
Status: Removed
Status Date: 29-AUG-1997

Construction:

Construction Category: Not reported
Construction Description: Not reported

Monitoring:

Monitoring Description: Not reported

Piping:

Piping Category: Not reported
Piping Description: Not reported

Facility ID: 9700997
Tank Id: 6
Type Description: Retail Station
DEP Contractor: No
Tank Id: 6
Tank Location: UNDERGROUND
Substance: Generic gasoline
Content Description: Generic Gasoline
Vessel Indicator: TANK
Gallons: Not reported
Install Date: Not reported
Status: Removed
Status Date: 29-AUG-1997

Construction:

Construction Category: Not reported
Construction Description: Not reported

Monitoring:

Monitoring Description: Not reported

Piping:

Piping Category: Not reported
Piping Description: Not reported

Map ID
Direction
Distance
Elevation

MAP FINDINGS

Site

Database(s)
EDR ID Number
EPA ID Number

AM185 TAMPA CITY-DPW FLEET MAINT-DIV #7
SSW 310 N MARION ST
1/4-1/2 TAMPA, FL 33602
0.442 mi.
2335 ft. Site 1 of 2 in cluster AM

LUST U001354877
UST N/A

Relative:
Lower

LUST:

Actual:
8 ft.

Region: STATE
Facility Id: 8625671
Facility Status: CLOSED
Facility Type: H - Local Government
Facility Phone: (813)876-3536
Facility Cleanup Rank: 7728
District: Southwest District
Lat/Long (dms): 27 56 51. / 82 27 22.
Section: 024
Township: 29S
Range: 18E
Feature: Not reported
Method: UNVR
Datum: 0
Score: 10
Score Effective Date: 04/14/2008
Score When Ranked: 12
Operator: DEPT OF PUBLIC WORKS
Name Update: Not reported
Address Update: Not reported

Petroleum Cleanup PCT Facility Score:

Facility Cleanup Status: ONGO - ONGOING
Contact: RICK SCHONDER
Contact Company: TAMPA CITY
Contact Address: 1508 N CLARK AVE
Contact City/State/Zip: TAMPA, FL 33607
Phone: (813)348-1005
Bad Address Ind: N
State: FL
Zip: 33602, 4917
Score: 10
Score Effective Date: 2008-04-14 00:00:00
Related Party ID: 21538
Primary RP Role: ACCOUNT OWNER
RP Begin Date: 10/01/1987
RP Zip: 2307
RP Extension: Not reported

Discharge Cleanup Summary:

Discharge Date: 01/22/1988
PCT Discharge Combined: Not reported
Cleanup Required: R - CLEANUP REQUIRED
Discharge Cleanup Status: SA - SA ONGOING
Disch Cleanup Status Date: 12/16/2011
Cleanup Work Status: ACTIVE
Information Source: E - EDI
Other Source Description: Not reported
Eligibility Indicator: E - ELIGIBLE
Site Manager: LAMPKIN_N
Site Mgr End Date: 01/03/2012
Tank Office: PCTM2 - PETROLEUM CLEANUP TEAM 2

Map ID
Direction
Distance
Elevation

MAP FINDINGS

Site

Database(s)

EDR ID Number
EPA ID Number

TAMPA CITY-DPW FLEET MAINT-DIV #7 (Continued)

U001354877

Petroleum Cleanup Program Eligibility:

Facility ID: 8625671
Discharge Date: 22-Jan-1988
Pct Discharge Combined With: Not reported
Cleanup Required: R - CLEANUP REQUIRED
Discharge Cleanup Status: SA - SA ONGOING
Disch Cleanup Status Date: 12/16/2011
Cleanup Work Status: ACTIVE
Information Source: E - EDI
Other Source Description: Not reported
Application Received Date: 2/1/1988
Cleanup Program: E - EARLY DETECTION INCENTIVE
Eligibility Status: 5/26/1988
Elig Status Date: 5/26/1988
Letter Of Intent Date: Not reported
Redetermined: No
Inspection Date: 05/10/1988
Site Manager: LAMPKIN_N
Site Mgr End Date: 01/03/2012
Tank Office: PCTM2 - PETROLEUM CLEANUP TEAM 2
Deductible Amount: Not reported
Deductible Paid To Date: 0
Co-Pay Amount: Not reported
Co-Pay Paid To Date: 0
Cap Amount: Not reported

Contaminated Media:

Discharge Date: 01/22/1988
Pct Discharge Combined With: Not reported
Cleanup Required: R - CLEANUP REQUIRED
Discharge Cleanup Status: SA - SA ONGOING
Disch Cleanup Status Date: 12/16/2011
Cleanup Work Status: ACTIVE
Information Source: E - EDI
Other Source Description: Not reported
Elig Indicator: E - ELIGIBLE
Site Manager: LAMPKIN_N
Site Mgr End Date: 01/03/2012
Tank Office: PCTM2 - PETROLEUM CLEANUP TEAM
Contaminated Drinking Wells: 0
Contaminated Monitoring Well: Yes
Contaminated Soil: No
Contaminated Surface Water: No
Contaminated Ground Water: Yes
Pollutant: Z - OTHER NON REGULATED
Pollutant Other Description: Not reported
Gallons Discharged: Not reported

Task Information:

District: SWD
Facility ID: 8625671
Facility Status: CLOSED
Facility Type: H - Local Government -
County: HILLSBOROUGH
County ID: 29
Cleanup Eligibility Status: E
Source Effective Date: Not reported
Discharge Date: 01-22-1988

Map ID
Direction
Distance
Elevation

MAP FINDINGS

Site

Database(s)

EDR ID Number
EPA ID Number

TAMPA CITY-DPW FLEET MAINT-DIV #7 (Continued)

U001354877

Cleanup Required: R - CLEANUP REQUIRED
Discharge Cleanup Status: SA - SA ONGOING
Disch Cleanup Status Date: 12-16-2011
SRC Action Type: -
SRC Submit Date: Not reported
SRC Review Date: Not reported
SRC Completion Status: -
SRC Issue Date: Not reported
SRC Comment: Not reported
Cleanup Work Status: ACTIVE
Site Mgr: LAMPKIN_N
Site Mgr End Date: 01-03-2012
Tank Office: PCTM2 - Team 2
SR Task ID: 48401
SR Cleanup Responsible: ST - STATE
SR Funding Eligibility Type: -
SR Actual Cost: Not reported
SR Completion Date: Not reported
SR Payment Date: Not reported
SR Oral Date: Not reported
SR Written Date: Not reported
SR Soil Removal: Not reported
SR Free Product Removal: Not reported
SR Soil Tonnage Removed: Not reported
SR Soil Treatment: Not reported
SR Other Treatment: Not reported
SR Alternate Proc Received Date: Not reported
SR Alternate Procedure Status: Not reported
SR Alternate Procedure Status Date: Not reported
SR Alternate Procedure Comments: Not reported
SA Task ID: 48402
SA Cleanup Responsible: ST - STATE
SA Funding Eligibility Type: -
SA Actual Cost: Not reported
SA Completion Date: Not reported
SA Payment Date: Not reported
RAP Task ID: 48403
RAP Cleanup Responsible ID: ST - STATE
RAP Funding Eligibility Type: -
RAP Actual Cost: Not reported
RAP Completion Date: Not reported
RAP Payment Date: Not reported
RAP Last Order Approved: Not reported
RA Task ID: 48404
RA Cleanup Responsible: ST - STATE
RA Funding Eligibility Type: -
RA Years to Complete: Not reported
RA Actual Cost: Not reported

UST:

Facility Id: 8625671
Facility Phone: (813) 876-3536
Facility Status: CLOSED
Type Description: Local Government
Lat/Long (dms): 27 56 53 / 82 27 24
Positioning Method: UNVR
Region: STATE

Map ID
Direction
Distance
Elevation

MAP FINDINGS

Site

Database(s)

EDR ID Number
EPA ID Number

TAMPA CITY-DPW FLEET MAINT-DIV #7 (Continued)

U001354877

RN: 1
Owner:
Facility Id: 8625671
Owner Id: 21538
Owner Name: TAMPA CITY
Owner Address: 1508 N CLARK AVE
Owner Address 2: Not reported
Owner City,St,Zip: TAMPA, FL 33607
Owner Contact: RICK SCHONDER
Owner Phone: (813) 348-1005

Tank Info:
Facility ID: 8625671
Tank Id: 1
Type Description: Local Government
DEP Contractor: No
Tank Id: 1
Tank Location: UNDERGROUND
Substance: Unleaded gas
Content Description: Unleaded Gas
Vessel Indicator: TANK
Gallons: 3000
Install Date: Not reported
Status: Closed in place
Status Date: 30-SEP-1989

Construction:
Construction Category: Not reported
Construction Description: Not reported

Monitoring:
Monitoring Description: Not reported

Piping:
Piping Category: Not reported
Piping Description: Not reported

Facility ID: 8625671
Tank Id: 2
Type Description: Local Government
DEP Contractor: No
Tank Id: 2
Tank Location: UNDERGROUND
Substance: Unleaded gas
Content Description: Unleaded Gas
Vessel Indicator: TANK
Gallons: 3000
Install Date: Not reported
Status: Closed in place
Status Date: 30-SEP-1989

Construction:
Construction Category: Not reported
Construction Description: Not reported

Map ID
Direction
Distance
Elevation

MAP FINDINGS

Site

Database(s)

EDR ID Number
EPA ID Number

TAMPA CITY-DPW FLEET MAINT-DIV #7 (Continued)

U001354877

Monitoring:
Monitoring Description: Not reported

Piping:
Piping Category: Not reported
Piping Description: Not reported

Facility ID: 8625671
Tank Id: 3
Type Description: Local Government
DEP Contractor: No
Tank Id: 3
Tank Location: UNDERGROUND
Substance: Leaded gas
Content Description: Leaded Gas
Vessel Indicator: TANK
Gallons: 3000
Install Date: Not reported
Status: Closed in place
Status Date: 30-SEP-1989

Construction:
Construction Category: Not reported
Construction Description: Not reported

Monitoring:
Monitoring Description: Not reported

Piping:
Piping Category: Not reported
Piping Description: Not reported

Facility ID: 8625671
Tank Id: 4
Type Description: Local Government
DEP Contractor: No
Tank Id: 4
Tank Location: UNDERGROUND
Substance: Leaded gas
Content Description: Leaded Gas
Vessel Indicator: TANK
Gallons: 3000
Install Date: Not reported
Status: Closed in place
Status Date: 30-SEP-1989

Construction:
Construction Category: Not reported
Construction Description: Not reported

Monitoring:
Monitoring Description: Not reported

Map ID
Direction
Distance
Elevation

MAP FINDINGS

Site

Database(s)

EDR ID Number
EPA ID Number

TAMPA CITY-DPW FLEET MAINT-DIV #7 (Continued)

U001354877

Piping:

Piping Category: Not reported
Piping Description: Not reported

Facility ID: 8625671
Tank Id: 5
Type Description: Local Government
DEP Contractor: No
Tank Id: 5
Tank Location: UNDERGROUND
Substance: Leaded gas
Content Description: Leaded Gas
Vessel Indicator: TANK
Gallons: 550
Install Date: Not reported
Status: Closed in place
Status Date: 30-SEP-1989

Construction:

Construction Category: Not reported
Construction Description: Not reported

Monitoring:

Monitoring Description: Not reported

Piping:

Piping Category: Not reported
Piping Description: Not reported

Facility ID: 8625671
Tank Id: 6
Type Description: Local Government
DEP Contractor: No
Tank Id: 6
Tank Location: UNDERGROUND
Substance: Leaded gas
Content Description: Leaded Gas
Vessel Indicator: TANK
Gallons: 550
Install Date: Not reported
Status: Closed in place
Status Date: 30-SEP-1989

Construction:

Construction Category: Not reported
Construction Description: Not reported

Monitoring:

Monitoring Description: Not reported

Piping:

Piping Category: Not reported
Piping Description: Not reported

Map ID
 Direction
 Distance
 Elevation

MAP FINDINGS

Site

Database(s)

EDR ID Number
 EPA ID Number

TAMPA CITY-DPW FLEET MAINT-DIV #7 (Continued)

U001354877

Facility ID: 8625671
 Tank Id: 7
 Type Description: Local Government
 DEP Contractor: No
 Tank Id: 7
 Tank Location: UNDERGROUND
 Substance: Leaded gas
 Content Description: Leaded Gas
 Vessel Indicator: TANK
 Gallons: 550
 Install Date: Not reported
 Status: Closed in place
 Status Date: 30-SEP-1989

 Construction:
 Construction Category: Not reported
 Construction Description: Not reported

 Monitoring:
 Monitoring Description: Not reported

 Piping:
 Piping Category: Not reported
 Piping Description: Not reported

**AN186
 SE
 1/4-1/2
 0.444 mi.
 2342 ft.**

**215 NORTH 11TH ST PROPERTY
 215 N 11 ST
 TAMPA, FL 33602
 Site 1 of 3 in cluster AN**

**LUST U004190115
 UST N/A**

**Relative:
 Lower**

LUST:
 Region: STATE
 Facility Id: 9813099
 Facility Status: CLOSED
 Facility Type: Z - Other Regulated Facility
 Facility Phone: (614)628-4431
 Facility Cleanup Rank: Not reported
 District: Southwest District
 Lat/Long (dms): 27 36 12 / 84 48 44
 Section: Not reported
 Township: Not reported
 Range: Not reported
 Feature: Not reported
 Method: Not reported
 Datum: Not reported
 Score: Not reported
 Score Effective Date: Not reported
 Score When Ranked: Not reported
 Operator: MICHAEL J OCALLAGHAN
 Name Update: Not reported
 Address Update: Not reported

**Actual:
 10 ft.**

Petroleum Cleanup PCT Facility Score:

Facility Cleanup Status: VCCR - VERIFIED CONTAMINATION - CLEANUP REQUIRED
 Contact: MICHAEL J O'CALLAGHAN

Map ID
Direction
Distance
Elevation

MAP FINDINGS

Site

Database(s)

EDR ID Number
EPA ID Number

215 NORTH 11TH ST PROPERTY (Continued)

U004190115

Contact Company: VICTORIA ISPHORDING C/O SLK
Contact Address: 41 HIGH ST #2400
Contact City/State/Zip: COLUMBUS, OH 43215
Phone: (614)628-4431
Bad Address Ind: Not reported
State: FL
Zip: 33602
Score: Not reported
Score Effective Date: Not reported
Related Party ID: 67957
Primary RP Role: ACCOUNT OWNER
RP Begin Date: 03/20/2012
RP Zip: Not reported
RP Extension: Not reported

Discharge Cleanup Summary:

Discharge Date: 10/13/2011
PCT Discharge Combined: Not reported
Cleanup Required: R - CLEANUP REQUIRED
Discharge Cleanup Status: VCCR - VERIFIED CONTAMINATION, CLEANUP REQUIRED
Disch Cleanup Status Date: 03/22/2012
Cleanup Work Status: ACTIVE
Information Source: D - DISCHARGE NOTIFICATION
Other Source Description: Not reported
Eligibility Indicator: I - INELIGIBLE
Site Manager: KOECHLEIN_H
Site Mgr End Date: Not reported
Tank Office: PCLP29 - HILLSBOROUGH ENVIRONMENTAL PROTECTION COMMISSION

Petroleum Cleanup Program Eligibility:

Facility ID: Not reported
Discharge Date: Not reported
Pct Discharge Combined With: Not reported
Cleanup Required: Not reported
Discharge Cleanup Status: Not reported
Disch Cleanup Status Date: Not reported
Cleanup Work Status: Not reported
Information Source: Not reported
Other Source Description: Not reported
Application Received Date: Not reported
Cleanup Program: Not reported
Eligibility Status: Not reported
Elig Status Date: Not reported
Letter Of Intent Date: Not reported
Redetermined: Not reported
Inspection Date: Not reported
Site Manager: Not reported
Site Mgr End Date: Not reported
Tank Office: Not reported
Deductible Amount: Not reported
Deductible Paid To Date: Not reported
Co-Pay Amount: Not reported
Co-Pay Paid To Date: Not reported
Cap Amount: Not reported

Contaminated Media:

Discharge Date: 10/13/2011
Pct Discharge Combined With: Not reported

Map ID
Direction
Distance
Elevation

MAP FINDINGS

Site

Database(s)

EDR ID Number
EPA ID Number

215 NORTH 11TH ST PROPERTY (Continued)

U004190115

Cleanup Required: R - CLEANUP REQUIRED
Discharge Cleanup Status: VCCR - VERIFIED CONTAMINATION, CLEANUP REQUIRED
Disch Cleanup Status Date: 03/22/2012
Cleanup Work Status: ACTIVE
Information Source: D - DISCHARGE NOTIFICATION
Other Source Description: Not reported
Elig Indicator: I - INELIGIBLE
Site Manager: KOECHLEIN_H
Site Mgr End Date: Not reported
Tank Office: PCLP29 - HILLSBOROUGH ENVIRONM
Contaminated Drinking Wells: Not reported
Contaminated Monitoring Well: No
Contaminated Soil: No
Contaminated Surface Water: No
Contaminated Ground Water: Yes
Pollutant: M - FUEL OIL - ONSITE HEAT
Pollutant Other Description: Not reported
Gallons Discharged: Not reported

Task Information:
District: SWD
Facility ID: 9813099
Facility Status: CLOSED
Facility Type: Z - Other Regulated Facility -
County: HILLSBOROUGH
County ID: 29
Cleanup Eligibility Status: I
Source Effective Date: Not reported
Discharge Date: 10-13-2011
Cleanup Required: R - CLEANUP REQUIRED
Discharge Cleanup Status: VCCR - VERIFIED CONTAMINATION, CLEANUP REQUIRED
Disch Cleanup Status Date: 03-22-2012
SRC Action Type: -
SRC Submit Date: Not reported
SRC Review Date: Not reported
SRC Completion Status: -
SRC Issue Date: Not reported
SRC Comment: Not reported
Cleanup Work Status: ACTIVE
Site Mgr: KOECHLEIN_H
Site Mgr End Date: Not reported
Tank Office: PCLP29 - Hillsborough County
SR Task ID: 88875
SR Cleanup Responsible: -
SR Funding Eligibility Type: -
SR Actual Cost: Not reported
SR Completion Date: Not reported
SR Payment Date: Not reported
SR Oral Date: Not reported
SR Written Date: Not reported
SR Soil Removal: Not reported
SR Free Product Removal: Not reported
SR Soil Tonnage Removed: Not reported
SR Soil Treatment: Not reported
SR Other Treatment: Not reported
SR Alternate Proc Received Date: Not reported
SR Alternate Procedure Status: Not reported
SR Alternate Procedure Status Date: Not reported

Map ID
Direction
Distance
Elevation

MAP FINDINGS

Site

Database(s)

EDR ID Number
EPA ID Number

215 NORTH 11TH ST PROPERTY (Continued)

U004190115

SR Alternate Procedure Comments: Not reported
SA Task ID: Not reported
SA Cleanup Responsible: -
SA Funding Eligibility Type: -
SA Actual Cost: Not reported
SA Completion Date: Not reported
SA Payment Date: Not reported
RAP Task ID: Not reported
RAP Cleanup Responsible ID: -
RAP Funding Eligibility Type: -
RAP Actual Cost: Not reported
RAP Completion Date: Not reported
RAP Payment Date: Not reported
RAP Last Order Approved: Not reported
RA Task ID: Not reported
RA Cleanup Responsible: -
RA Funding Eligibility Type: -
RA Years to Complete: Not reported
RA Actual Cost: Not reported

UST:

Facility Id: 9813099
Facility Phone: (614) 628-4431
Facility Status: CLOSED
Type Description: Other Regulated Facility
Lat/Long (dms): Not reported
Positioning Method: Not reported
Region: STATE
RN: 1

Owner:

Facility Id: 9813099
Owner Id: 67957
Owner Name: VICTORIA ISPHORDING C/O SLK
Owner Address: 41 HIGH ST #2400
Owner Address 2: Not reported
Owner City,St,Zip: COLUMBUS, OH 43215
Owner Contact: MICHAEL J O'CALLAGHAN
Owner Phone: (614) 628-4431

Tank Info:

Facility ID: 9813099
Tank Id: 1
Type Description: Other Regulated Facility
DEP Contractor: No
Tank Id: 1
Tank Location: UNDERGROUND
Substance: Fuel oil-on site heat
Content Description: Fuel Oil - Onsite Heat
Vessel Indicator: TANK
Gallons: 4000
Install Date: Not reported
Status: Removed
Status Date: 01-SEP-2011

Construction:

Construction Category: Not reported

Map ID
 Direction
 Distance
 Elevation

MAP FINDINGS

Site

Database(s)

EDR ID Number
 EPA ID Number

215 NORTH 11TH ST PROPERTY (Continued)

U004190115

Construction Description: Not reported

Monitoring:
 Monitoring Description: Not reported

Piping:
 Piping Category: Not reported
 Piping Description: Not reported

Facility ID: 9813099
 Tank Id: 2
 Type Description: Other Regulated Facility
 DEP Contractor: No
 Tank Id: 2
 Tank Location: UNDERGROUND
 Substance: Fuel oil-on site heat
 Content Description: Fuel Oil - Onsite Heat
 Vessel Indicator: TANK
 Gallons: 4000
 Install Date: Not reported
 Status: Removed
 Status Date: 01-SEP-2011

Construction:
 Construction Category: Not reported
 Construction Description: Not reported

Monitoring:
 Monitoring Description: Not reported

Piping:
 Piping Category: Not reported
 Piping Description: Not reported

187
 SSE
 1/4-1/2
 0.451 mi.
 2379 ft.

SEABOARD COLD STORAGE
101 N BRUSH ST
TAMPA, FL 33602

LUST U001354183
UST N/A

**Relative:
 Lower**

LUST:
 Region: STATE
 Facility Id: 8624930
 Facility Status: CLOSED
 Facility Type: C - Fuel user/Non-retail
 Facility Phone: (813)223-3791
 Facility Cleanup Rank: Not reported
 District: Southwest District
 Lat/Long (dms): 27 56 53. / 82 26 59.
 Section: 019
 Township: 029
 Range: 019
 Feature: Not reported

**Actual:
 15 ft.**

Map ID
Direction
Distance
Elevation

MAP FINDINGS

Site

Database(s)

EDR ID Number
EPA ID Number

SEABOARD COLD STORAGE (Continued)

U001354183

Method: UNVR
Datum: 0
Score: 11
Score Effective Date: 11/04/1997
Score When Ranked: Not reported
Operator: SEABOARD COLD STORAGE
Name Update: Not reported
Address Update: Not reported

Discharge Cleanup Summary:
Discharge Date: 05/16/1991
PCT Discharge Combined: Not reported
Cleanup Required: R - CLEANUP REQUIRED
Discharge Cleanup Status: NFA - NFA COMPLETE
Disch Cleanup Status Date: 10/23/1992
Cleanup Work Status: COMPLETED
Information Source: D - DISCHARGE NOTIFICATION
Other Source Description: Not reported
Eligibility Indicator: I - INELIGIBLE
Site Manager: MCKELVEY_M
Site Mgr End Date: 03/11/1999
Tank Office: PCLP29 - HILLSBOROUGH ENVIRONMENTAL PROTECTION COMMISSION

Petroleum Cleanup Program Eligibility:
Facility ID: Not reported
Discharge Date: Not reported
Pct Discharge Combined With: Not reported
Cleanup Required: Not reported
Discharge Cleanup Status: Not reported
Disch Cleanup Status Date: Not reported
Cleanup Work Status: Not reported
Information Source: Not reported
Other Source Description: Not reported
Application Received Date: Not reported
Cleanup Program: Not reported
Eligibility Status: Not reported
Elig Status Date: Not reported
Letter Of Intent Date: Not reported
Redetermined: Not reported
Inspection Date: Not reported
Site Manager: Not reported
Site Mgr End Date: Not reported
Tank Office: Not reported
Deductible Amount: Not reported
Deductible Paid To Date: Not reported
Co-Pay Amount: Not reported
Co-Pay Paid To Date: Not reported
Cap Amount: Not reported

Contaminated Media:
Discharge Date: 05/16/1991
Pct Discharge Combined With: Not reported
Cleanup Required: R - CLEANUP REQUIRED
Discharge Cleanup Status: NFA - NFA COMPLETE
Disch Cleanup Status Date: 10/23/1992
Cleanup Work Status: COMPLETED
Information Source: D - DISCHARGE NOTIFICATION
Other Source Description: Not reported
Elig Indicator: I - INELIGIBLE

Map ID
Direction
Distance
Elevation

MAP FINDINGS

Site

Database(s)

EDR ID Number
EPA ID Number

SEABOARD COLD STORAGE (Continued)

U001354183

Site Manager: MCKELVEY_M
Site Mgr End Date: 03/11/1999
Tank Office: PCLP29 - HILLSBOROUGH ENVIRONM
Contaminated Drinking Wells: 0
Contaminated Monitoring Well: Yes
Contaminated Soil: Yes
Contaminated Surface Water: No
Contaminated Ground Water: No
Pollutant: B - UNLEADED GAS
Pollutant Other Description: Not reported
Gallons Discharged: Not reported
Discharge Date: 05/16/1991
Pct Discharge Combined With: Not reported
Cleanup Required: R - CLEANUP REQUIRED
Discharge Cleanup Status: NFA - NFA COMPLETE
Disch Cleanup Status Date: 10/23/1992
Cleanup Work Status: COMPLETED
Information Source: D - DISCHARGE NOTIFICATION
Other Source Description: Not reported
Elig Indicator: I - INELIGIBLE
Site Manager: MCKELVEY_M
Site Mgr End Date: 03/11/1999
Tank Office: PCLP29 - HILLSBOROUGH ENVIRONM
Contaminated Drinking Wells: 0
Contaminated Monitoring Well: Yes
Contaminated Soil: Yes
Contaminated Surface Water: No
Contaminated Ground Water: No
Pollutant: D - VEHICULAR DIESEL
Pollutant Other Description: Not reported
Gallons Discharged: Not reported

Task Information:
District: SWD
Facility ID: 8624930
Facility Status: CLOSED
Facility Type: C - Fuel user/Non-retail -
County: HILLSBOROUGH
County ID: 29
Cleanup Eligibility Status: I
Source Effective Date: 10-23-1992
Discharge Date: 05-16-1991
Cleanup Required: R - CLEANUP REQUIRED
Discharge Cleanup Status: NFA - NFA COMPLETE
Disch Cleanup Status Date: 10-23-1992
SRC Action Type: NFA - NO FURTHER ACTION
SRC Submit Date: 09-15-1992
SRC Review Date: 10-07-1992
SRC Completion Status: A - APPROVED
SRC Issue Date: 10-23-1992
SRC Comment: Not reported
Cleanup Work Status: COMPLETED
Site Mgr: MCKELVEY_M
Site Mgr End Date: 03-11-1999
Tank Office: PCLP29 - Hillsborough County
SR Task ID: 46182
SR Cleanup Responsible: RP - RESPONSIBLE PARTY
SR Funding Eligibility Type: -

Map ID
Direction
Distance
Elevation

MAP FINDINGS

Site

Database(s)

EDR ID Number
EPA ID Number

SEABOARD COLD STORAGE (Continued)

U001354183

SR Actual Cost: Not reported
SR Completion Date: Not reported
SR Payment Date: Not reported
SR Oral Date: Not reported
SR Written Date: 09-23-1992
SR Soil Removal: Y
SR Free Product Removal: Not reported
SR Soil Tonnage Removed: Not reported
SR Soil Treatment: Not reported
SR Other Treatment: Not reported
SR Alternate Proc Received Date: Not reported
SR Alternate Procedure Status: Not reported
SR Alternate Procedure Status Date: Not reported
SR Alternate Procedure Comments: Not reported
SA Task ID: 46183
SA Cleanup Responsible: RP - RESPONSIBLE PARTY
SA Funding Eligibility Type: -
SA Actual Cost: Not reported
SA Completion Date: 10-07-1992
SA Payment Date: Not reported
RAP Task ID: 46184
RAP Cleanup Responsible ID: NA - NOT APPLICABLE
RAP Funding Eligibility Type: -
RAP Actual Cost: Not reported
RAP Completion Date: Not reported
RAP Payment Date: Not reported
RAP Last Order Approved: Not reported
RA Task ID: 46185
RA Cleanup Responsible: NA - NOT APPLICABLE
RA Funding Eligibility Type: -
RA Years to Complete: Not reported
RA Actual Cost: Not reported

UST:

Facility Id: 8624930
Facility Phone: (813) 223-3791
Facility Status: CLOSED
Type Description: Fuel user/Non-retail
Lat/Long (dms): 27 56 54 / 82 27 3
Positioning Method: UNVR
Region: STATE
RN: 1

Owner:

Facility Id: 8624930
Owner Id: 25011
Owner Name: SOUTHEAST BANK OF TAMPA
Owner Address: 1 TAMPA CITY CENTER
Owner Address 2: Not reported
Owner City,St,Zip: TAMPA, FL 33602
Owner Contact: R MINNER
Owner Phone: (813) 229-7951

Tank Info:

Facility ID: 8624930
Tank Id: 1
Type Description: Fuel user/Non-retail

Map ID
Direction
Distance
Elevation

MAP FINDINGS

Site

Database(s)

EDR ID Number
EPA ID Number

SEABOARD COLD STORAGE (Continued)

U001354183

DEP Contractor: No
Tank Id: 1
Tank Location: UNDERGROUND
Substance: Vehicular diesel
Content Description: Vehicular Diesel
Vessel Indicator: TANK
Gallons: 4000
Install Date: Not reported
Status: Removed
Status Date: 30-APR-1992

Construction:
Construction Category: Not reported
Construction Description: Not reported

Monitoring:
Monitoring Description: Not reported

Piping:
Piping Category: Not reported
Piping Description: Not reported

Facility ID: 8624930
Tank Id: 2
Type Description: Fuel user/Non-retail
DEP Contractor: No
Tank Id: 2
Tank Location: UNDERGROUND
Substance: Vehicular diesel
Content Description: Vehicular Diesel
Vessel Indicator: TANK
Gallons: 4000
Install Date: Not reported
Status: Removed
Status Date: 30-APR-1992

Construction:
Construction Category: Not reported
Construction Description: Not reported

Monitoring:
Monitoring Description: Not reported

Piping:
Piping Category: Not reported
Piping Description: Not reported

Facility ID: 8624930
Tank Id: 3
Type Description: Fuel user/Non-retail
DEP Contractor: No
Tank Id: 3
Tank Location: UNDERGROUND
Substance: Unleaded gas

Map ID
 Direction
 Distance
 Elevation

MAP FINDINGS

Site

Database(s)

EDR ID Number
 EPA ID Number

SEABOARD COLD STORAGE (Continued)

U001354183

Content Description: Unleaded Gas
 Vessel Indicator: TANK
 Gallons: 1000
 Install Date: Not reported
 Status: Removed
 Status Date: 30-APR-1992

Construction:
 Construction Category: Not reported
 Construction Description: Not reported

Monitoring:
 Monitoring Description: Not reported

Piping:
 Piping Category: Not reported
 Piping Description: Not reported

AN188
SE
1/4-1/2
0.451 mi.
2382 ft.

VENTO OIL CO
207 N 11TH ST
TAMPA, FL 33602
Site 2 of 3 in cluster AN

LUST U001354885
UST N/A

Relative:
Lower

LUST:
 Region: STATE
 Facility Id: 8625679
 Facility Status: CLOSED
 Facility Type: C - Fuel user/Non-retail
 Facility Phone: (813)221-0339
 Facility Cleanup Rank: Not reported
 District: Southwest District
 Lat/Long (dms): 27 56 55. / 82 26 50.
 Section: 019
 Township: 29S
 Range: 19E
 Feature: Not reported
 Method: UNVR
 Datum: 0
 Score: 40
 Score Effective Date: 11/04/1997
 Score When Ranked: Not reported
 Operator: VENTO OIL CO
 Name Update: Not reported
 Address Update: Not reported

Actual:
10 ft.

Discharge Cleanup Summary:
 Discharge Date: 09/11/1988
 PCT Discharge Combined: Not reported
 Cleanup Required: R - CLEANUP REQUIRED
 Discharge Cleanup Status: NFA - NFA COMPLETE
 Disch Cleanup Status Date: 05/30/1995
 Cleanup Work Status: COMPLETED
 Information Source: E - EDI
 Other Source Description: Not reported
 Eligibility Indicator: E - ELIGIBLE

Map ID
Direction
Distance
Elevation

MAP FINDINGS

Site

Database(s)

EDR ID Number
EPA ID Number

VENTO OIL CO (Continued)

U001354885

Site Manager: MCKELVEY_M
Site Mgr End Date: 11/03/2000
Tank Office: PCLP29 - HILLSBOROUGH ENVIRONMENTAL PROTECTION COMMISSION

Petroleum Cleanup Program Eligibility:
Facility ID: 8625679
Discharge Date: 11-Sep-1988
Pct Discharge Combined With: Not reported
Cleanup Required: R - CLEANUP REQUIRED
Discharge Cleanup Status: NFA - NFA COMPLETE
Disch Cleanup Status Date: 05/30/1995
Cleanup Work Status: COMPLETED
Information Source: E - EDI
Other Source Description: Not reported
Application Received Date: 9/16/1988
Cleanup Program: E - EARLY DETECTION INCENTIVE
Eligibility Status: 5/15/1991
Elig Status Date: 5/15/1991
Letter Of Intent Date: 03/22/1991
Redetermined: No
Inspection Date: 12/29/1988
Site Manager: MCKELVEY_M
Site Mgr End Date: 11/03/2000
Tank Office: PCLP29 - HILLSBOROUGH ENVIRONMENTAL PROTECTION COMMISSION
Deductible Amount: Not reported
Deductible Paid To Date: 0
Co-Pay Amount: Not reported
Co-Pay Paid To Date: 0
Cap Amount: Not reported

Contaminated Media:
Discharge Date: 09/11/1988
Pct Discharge Combined With: Not reported
Cleanup Required: R - CLEANUP REQUIRED
Discharge Cleanup Status: NFA - NFA COMPLETE
Disch Cleanup Status Date: 05/30/1995
Cleanup Work Status: COMPLETED
Information Source: E - EDI
Other Source Description: Not reported
Elig Indicator: E - ELIGIBLE
Site Manager: MCKELVEY_M
Site Mgr End Date: 11/03/2000
Tank Office: PCLP29 - HILLSBOROUGH ENVIRONM
Contaminated Drinking Wells: 0
Contaminated Monitoring Well: Yes
Contaminated Soil: Yes
Contaminated Surface Water: No
Contaminated Ground Water: Yes
Pollutant: P - GENERIC GASOLINE
Pollutant Other Description: Not reported
Gallons Discharged: Not reported

Task Information:
District: SWD
Facility ID: 8625679
Facility Status: CLOSED
Facility Type: C - Fuel user/Non-retail -
County: HILLSBOROUGH
County ID: 29

Map ID
Direction
Distance
Elevation

MAP FINDINGS

Site

Database(s)

EDR ID Number
EPA ID Number

VENTO OIL CO (Continued)

U001354885

Cleanup Eligibility Status: E
Source Effective Date: 05-30-1995
Discharge Date: 09-11-1988
Cleanup Required: R - CLEANUP REQUIRED
Discharge Cleanup Status: NFA - NFA COMPLETE
Disch Cleanup Status Date: 05-30-1995
SRC Action Type: NFA - NO FURTHER ACTION
SRC Submit Date: 03-02-1995
SRC Review Date: 05-15-1995
SRC Completion Status: A - APPROVED
SRC Issue Date: 05-30-1995
SRC Comment: Not reported
Cleanup Work Status: COMPLETED
Site Mgr: MCKELVEY_M
Site Mgr End Date: 11-03-2000
Tank Office: PCLP29 - Hillsborough County
SR Task ID: 48381
SR Cleanup Responsible: ST - STATE
SR Funding Eligibility Type: -
SR Actual Cost: Not reported
SR Completion Date: 12-28-1988
SR Payment Date: Not reported
SR Oral Date: Not reported
SR Written Date: Not reported
SR Soil Removal: Y
SR Free Product Removal: Not reported
SR Soil Tonnage Removed: Not reported
SR Soil Treatment: Not reported
SR Other Treatment: 49-56 TONS
SR Alternate Proc Received Date: Not reported
SR Alternate Procedure Status: Not reported
SR Alternate Procedure Status Date: Not reported
SR Alternate Procedure Comments: Not reported
SA Task ID: 48382
SA Cleanup Responsible: ST - STATE
SA Funding Eligibility Type: -
SA Actual Cost: \$28,091.18
SA Completion Date: 01-22-1992
SA Payment Date: 04-06-1993
RAP Task ID: 48383
RAP Cleanup Responsible ID: RP - RESPONSIBLE PARTY
RAP Funding Eligibility Type: -
RAP Actual Cost: Not reported
RAP Completion Date: 08-17-1992
RAP Payment Date: Not reported
RAP Last Order Approved: 1992-08-17 00:00:00
RA Task ID: 48384
RA Cleanup Responsible: NA - NOT APPLICABLE
RA Funding Eligibility Type: -
RA Years to Complete: Not reported
RA Actual Cost: Not reported

UST:

Facility Id: 8625679
Facility Phone: (813) 221-0339
Facility Status: CLOSED
Type Description: Fuel user/Non-retail

Map ID
Direction
Distance
Elevation

MAP FINDINGS

Site

Database(s)

EDR ID Number
EPA ID Number

VENTO OIL CO (Continued)

U001354885

Lat/Long (dms): 27 57 5 / 82 26 50
Positioning Method: UNVR
Region: STATE
RN: 1
Owner:
Facility Id: 8625679
Owner Id: 23073
Owner Name: VENTO, CATHERINE
Owner Address: 712 GRAND CIR
Owner Address 2: Not reported
Owner City,St,Zip: TEMPLE TERRACE, FL 33617
Owner Contact: CATHERINE VENTO
Owner Phone: (813) 980-1101

Tank Info:
Facility ID: 8625679
Tank Id: 1
Type Description: Fuel user/Non-retail
DEP Contractor: No
Tank Id: 1
Tank Location: UNDERGROUND
Substance: Unleaded gas
Content Description: Unleaded Gas
Vessel Indicator: TANK
Gallons: 1000
Install Date: 01-SEP-1981
Status: Removed
Status Date: 30-JUN-1989

Construction:
Construction Category: Not reported
Construction Description: Not reported

Monitoring:
Monitoring Description: Not reported

Piping:
Piping Category: Not reported
Piping Description: Not reported

AN189
SE
1/4-1/2
0.453 mi.
2394 ft.

BIRDWELL EQUIPMENT CO
202 N 11TH ST
TAMPA, FL 33602
Site 3 of 3 in cluster AN

LUST **U001354903**
UST **N/A**

Relative:
Lower

LUST:
Region: STATE
Facility Id: 8625698
Facility Status: CLOSED
Facility Type: C - Fuel user/Non-retail
Facility Phone: (813)229-6571
Facility Cleanup Rank: 8533
District: Southwest District

Actual:
11 ft.

Map ID
Direction
Distance
Elevation

MAP FINDINGS

Site

Database(s)

EDR ID Number
EPA ID Number

BIRDWELL EQUIPMENT CO (Continued)

U001354903

Lat/Long (dms): 27 57 1.0 / 82 26 52.
Section: 019
Township: 29S
Range: 19E
Feature: Not reported
Method: UNVR
Datum: 0
Score: 10
Score Effective Date: 11/04/1997
Score When Ranked: 10
Operator: BIRDWELL EQUIPMENT CO
Name Update: Not reported
Address Update: Not reported

Discharge Cleanup Summary:
Discharge Date: 09/30/1991
PCT Discharge Combined: Not reported
Cleanup Required: R - CLEANUP REQUIRED
Discharge Cleanup Status: SRCR - SRCR COMPLETE
Disch Cleanup Status Date: 01/03/2007
Cleanup Work Status: COMPLETED
Information Source: A - ABANDONED TANK RESTORATION
Other Source Description: INSPECT
Eligibility Indicator: E - ELIGIBLE
Site Manager: MCKELVEY_M
Site Mgr End Date: 01/05/2007
Tank Office: PCLP29 - HILLSBOROUGH ENVIRONMENTAL PROTECTION COMMISSION

Petroleum Cleanup Program Eligibility:
Facility ID: 8625698
Discharge Date: 30-Sep-1991
Pct Discharge Combined With: Not reported
Cleanup Required: R - CLEANUP REQUIRED
Discharge Cleanup Status: SRCR - SRCR COMPLETE
Disch Cleanup Status Date: 01/03/2007
Cleanup Work Status: COMPLETED
Information Source: A - ABANDONED TANK RESTORATION
Other Source Description: INSPECT
Application Received Date: 12/30/1991
Cleanup Program: A - ABANDONED TANK RESTORATION PROGRAM
Eligibility Status: 9/30/1992
Elig Status Date: 9/30/1992
Letter Of Intent Date: 12/30/1991
Redetermined: No
Inspection Date: 09/30/1991
Site Manager: MCKELVEY_M
Site Mgr End Date: 01/05/2007
Tank Office: PCLP29 - HILLSBOROUGH ENVIRONMENTAL PROTECTION COMMISSION
Deductible Amount: 500
Deductible Paid To Date: 500
Co-Pay Amount: 0
Co-Pay Paid To Date: 0
Cap Amount: Not reported

Contaminated Media:
Discharge Date: 09/30/1991
Pct Discharge Combined With: Not reported
Cleanup Required: R - CLEANUP REQUIRED
Discharge Cleanup Status: SRCR - SRCR COMPLETE

Map ID
Direction
Distance
Elevation

MAP FINDINGS

Site

Database(s)

EDR ID Number
EPA ID Number

BIRDWELL EQUIPMENT CO (Continued)

U001354903

Disch Cleanup Status Date: 01/03/2007
Cleanup Work Status: COMPLETED
Information Source: A - ABANDONED TANK RESTORATION
Other Source Description: INSPECT
Elig Indicator: E - ELIGIBLE
Site Manager: MCKELVEY_M
Site Mgr End Date: 01/05/2007
Tank Office: PCLP29 - HILLSBOROUGH ENVIRONM
Contaminated Drinking Wells: 0
Contaminated Monitoring Well: Yes
Contaminated Soil: Yes
Contaminated Surface Water: No
Contaminated Ground Water: Yes
Pollutant: A - LEADED GAS
Pollutant Other Description: Not reported
Gallons Discharged: Not reported
Discharge Date: 09/30/1991
Pct Discharge Combined With: Not reported
Cleanup Required: R - CLEANUP REQUIRED
Discharge Cleanup Status: SRCR - SRCR COMPLETE
Disch Cleanup Status Date: 01/03/2007
Cleanup Work Status: COMPLETED
Information Source: A - ABANDONED TANK RESTORATION
Other Source Description: INSPECT
Elig Indicator: E - ELIGIBLE
Site Manager: MCKELVEY_M
Site Mgr End Date: 01/05/2007
Tank Office: PCLP29 - HILLSBOROUGH ENVIRONM
Contaminated Drinking Wells: 0
Contaminated Monitoring Well: Yes
Contaminated Soil: Yes
Contaminated Surface Water: No
Contaminated Ground Water: Yes
Pollutant: D - VEHICULAR DIESEL
Pollutant Other Description: Not reported
Gallons Discharged: Not reported

Task Information:

District: SWD
Facility ID: 8625698
Facility Status: CLOSED
Facility Type: C - Fuel user/Non-retail -
County: HILLSBOROUGH
County ID: 29
Cleanup Eligibility Status: E
Source Effective Date: 01-03-2007
Discharge Date: 09-30-1991
Cleanup Required: R - CLEANUP REQUIRED
Discharge Cleanup Status: SRCR - SRCR COMPLETE
Disch Cleanup Status Date: 01-03-2007
SRC Action Type: SRCR - SITE REHABILITATION COMPLETION REPORT
SRC Submit Date: 12-06-2006
SRC Review Date: 01-03-2007
SRC Completion Status: A - APPROVED
SRC Issue Date: 01-29-2007
SRC Comment: Not reported
Cleanup Work Status: COMPLETED
Site Mgr: MCKELVEY_M

Map ID
Direction
Distance
Elevation

MAP FINDINGS

Site

Database(s)

EDR ID Number
EPA ID Number

BIRDWELL EQUIPMENT CO (Continued)

U001354903

Site Mgr End Date: 01-05-2007
Tank Office: PCLP29 - Hillsborough County
SR Task ID: 46462
SR Cleanup Responsible: RP - RESPONSIBLE PARTY
SR Funding Eligibility Type: -
SR Actual Cost: Not reported
SR Completion Date: 12-09-1993
SR Payment Date: Not reported
SR Oral Date: Not reported
SR Written Date: 12-27-1993
SR Soil Removal: Y
SR Free Product Removal: Not reported
SR Soil Tonnage Removed: 449
SR Soil Treatment: Y
SR Other Treatment: Not reported
SR Alternate Proc Received Date: Not reported
SR Alternate Procedure Status: Not reported
SR Alternate Procedure Status Date: Not reported
SR Alternate Procedure Comments: Not reported
SA Task ID: 46463
SA Cleanup Responsible: RP - RESPONSIBLE PARTY
SA Funding Eligibility Type: -
SA Actual Cost: Not reported
SA Completion Date: Not reported
SA Payment Date: Not reported
RAP Task ID: 46464
RAP Cleanup Responsible ID: RP - RESPONSIBLE PARTY
RAP Funding Eligibility Type: -
RAP Actual Cost: Not reported
RAP Completion Date: Not reported
RAP Payment Date: Not reported
RAP Last Order Approved: Not reported
RA Task ID: 46465
RA Cleanup Responsible: RP - RESPONSIBLE PARTY
RA Funding Eligibility Type: -
RA Years to Complete: 0
RA Actual Cost: Not reported

UST:

Facility Id: 8625698
Facility Phone: (813) 229-6571
Facility Status: CLOSED
Type Description: Fuel user/Non-retail
Lat/Long (dms): 27 57 54 / 82 23 17
Positioning Method: UNVR
Region: STATE
RN: 1

Owner:

Facility Id: 8625698
Owner Id: 37931
Owner Name: WEISSMAN, IRVING TRUSTEE GRANDWAY IV
Owner Address: 1400 GULF BLVD #810
Owner Address 2: Not reported
Owner City,St,Zip: CLEARWATER, FL 34630
Owner Contact: HERBERT SOMERSON
Owner Phone: (813) 596-5106

Map ID
Direction
Distance
Elevation

MAP FINDINGS

Site

Database(s)

EDR ID Number
EPA ID Number

BIRDWELL EQUIPMENT CO (Continued)

U001354903

Tank Info:

Facility ID: 8625698
Tank Id: 1
Type Description: Fuel user/Non-retail
DEP Contractor: No
Tank Id: 1
Tank Location: UNDERGROUND
Substance: Vehicular diesel
Content Description: Vehicular Diesel
Vessel Indicator: TANK
Gallons: 4000
Install Date: 01-SEP-1981
Status: Removed
Status Date: 31-DEC-1991

Construction:

Construction Category: Not reported
Construction Description: Not reported

Monitoring:

Monitoring Description: Not reported

Piping:

Piping Category: Not reported
Piping Description: Not reported

Facility ID: 8625698
Tank Id: 2
Type Description: Fuel user/Non-retail
DEP Contractor: No
Tank Id: 2
Tank Location: UNDERGROUND
Substance: Leaded gas
Content Description: Leaded Gas
Vessel Indicator: TANK
Gallons: 4000
Install Date: 01-SEP-1981
Status: Removed
Status Date: 31-DEC-1991

Construction:

Construction Category: Not reported
Construction Description: Not reported

Monitoring:

Monitoring Description: Not reported

Piping:

Piping Category: Not reported
Piping Description: Not reported

Map ID
Direction
Distance
Elevation

MAP FINDINGS

Site

Database(s)

EDR ID Number
EPA ID Number

190
NE
1/4-1/2
0.460 mi.
2427 ft.

TAMPA ELECTRIC CO-TECO DATA CENTER
1898 NUCCIO PKY
TAMPA, FL 33605

LUST
UST
FINANCIAL ASSURANCE
U001355805
N/A

Relative:
Higher

LUST:

Actual:
26 ft.

Region: STATE
Facility Id: 8839853
Facility Status: OPEN
Facility Type: C - Fuel user/Non-retail
Facility Phone: (813)228-4285
Facility Cleanup Rank: 4871
District: Southwest District
Lat/Long (dms): 27 57 38. / 82 26 54.
Section: 018
Township: 29S
Range: 19E
Feature: Not reported
Method: AGPS
Datum: 0
Score: 29
Score Effective Date: 04/06/2012
Score When Ranked: 30
Operator: ARTHUR BOSSHART
Name Update: 05/31/2005
Address Update: 04/30/2008

Petroleum Cleanup PCT Facility Score:

Facility Cleanup Status: ONGO - ONGOING
Contact: RANDY MELTON
Contact Company: TAMPA ELECTRIC CO
Contact Address: PO BOX 111
Contact City/State/Zip: TAMPA, FL 33601
Phone: (813)228-4285
Bad Address Ind: N
State: FL
Zip: 33605, 3500
Score: 29
Score Effective Date: 2012-04-06 00:00:00
Related Party ID: 21555
Primary RP Role: ACCOUNT OWNER
RP Begin Date: 03/23/1988
RP Zip: Not reported
RP Extension: Not reported

Discharge Cleanup Summary:

Discharge Date: 04/14/1998
PCT Discharge Combined: Not reported
Cleanup Required: R - CLEANUP REQUIRED
Discharge Cleanup Status: SA - SA ONGOING
Disch Cleanup Status Date: 08/30/2002
Cleanup Work Status: INACTIVE
Information Source: D - DISCHARGE NOTIFICATION
Other Source Description: Not reported
Eligibility Indicator: E - ELIGIBLE
Site Manager: GARCIA_N
Site Mgr End Date: 10/25/2002
Tank Office: PCLP29 - HILLSBOROUGH ENVIRONMENTAL PROTECTION COMMISSION

Map ID
Direction
Distance
Elevation

MAP FINDINGS

Site

Database(s)

EDR ID Number
EPA ID Number

TAMPA ELECTRIC CO-TECO DATA CENTER (Continued)

U001355805

Petroleum Cleanup Program Eligibility:

Facility ID: 8839853
Discharge Date: 14-Apr-1998
Pct Discharge Combined With: Not reported
Cleanup Required: R - CLEANUP REQUIRED
Discharge Cleanup Status: SA - SA ONGOING
Disch Cleanup Status Date: 08/30/2002
Cleanup Work Status: INACTIVE
Information Source: D - DISCHARGE NOTIFICATION
Other Source Description: Not reported
Application Received Date: 6/8/1998
Cleanup Program: P - PETROLEUM LIABILITY AND RESTORATION INSURANCE PROGRAM
Eligibility Status: 7/16/1998
Elig Status Date: 7/16/1998
Letter Of Intent Date: Not reported
Redetermined: No
Inspection Date: 04/14/1998
Site Manager: GARCIA_N
Site Mgr End Date: 10/25/2002
Tank Office: PCLP29 - HILLSBOROUGH ENVIRONMENTAL PROTECTION COMMISSION
Deductible Amount: 10000
Deductible Paid To Date: 10000
Co-Pay Amount: Not reported
Co-Pay Paid To Date: 0
Cap Amount: 300000

Contaminated Media:

Discharge Date: 04/14/1998
Pct Discharge Combined With: Not reported
Cleanup Required: R - CLEANUP REQUIRED
Discharge Cleanup Status: SA - SA ONGOING
Disch Cleanup Status Date: 08/30/2002
Cleanup Work Status: INACTIVE
Information Source: D - DISCHARGE NOTIFICATION
Other Source Description: Not reported
Elig Indicator: E - ELIGIBLE
Site Manager: GARCIA_N
Site Mgr End Date: 10/25/2002
Tank Office: PCLP29 - HILLSBOROUGH ENVIRONM
Contaminated Drinking Wells: Not reported
Contaminated Monitoring Well: Yes
Contaminated Soil: Yes
Contaminated Surface Water: Not reported
Contaminated Ground Water: Not reported
Pollutant: H - GENERATOR/PUMP DIESEL
Pollutant Other Description: Not reported
Gallons Discharged: Not reported

Task Information:

District: SWD
Facility ID: 8839853
Facility Status: OPEN
Facility Type: C - Fuel user/Non-retail -
County: HILLSBOROUGH
County ID: 29
Cleanup Eligibility Status: E
Source Effective Date: Not reported
Discharge Date: 04-14-1998

Map ID
Direction
Distance
Elevation

MAP FINDINGS

Site

Database(s)

EDR ID Number
EPA ID Number

TAMPA ELECTRIC CO-TECO DATA CENTER (Continued)

U001355805

Cleanup Required: R - CLEANUP REQUIRED
Discharge Cleanup Status: SA - SA ONGOING
Disch Cleanup Status Date: 08-30-2002
SRC Action Type: -
SRC Submit Date: Not reported
SRC Review Date: Not reported
SRC Completion Status: -
SRC Issue Date: Not reported
SRC Comment: Not reported
Cleanup Work Status: INACTIVE
Site Mgr: GARCIA_N
Site Mgr End Date: 10-25-2002
Tank Office: PCLP29 - Hillsborough County
SR Task ID: Not reported
SR Cleanup Responsible: -
SR Funding Eligibility Type: -
SR Actual Cost: Not reported
SR Completion Date: Not reported
SR Payment Date: Not reported
SR Oral Date: Not reported
SR Written Date: Not reported
SR Soil Removal: Not reported
SR Free Product Removal: Not reported
SR Soil Tonnage Removed: Not reported
SR Soil Treatment: Not reported
SR Other Treatment: Not reported
SR Alternate Proc Received Date: Not reported
SR Alternate Procedure Status: Not reported
SR Alternate Procedure Status Date: Not reported
SR Alternate Procedure Comments: Not reported
SA Task ID: 66421
SA Cleanup Responsible: -
SA Funding Eligibility Type: -
SA Actual Cost: Not reported
SA Completion Date: Not reported
SA Payment Date: Not reported
RAP Task ID: Not reported
RAP Cleanup Responsible ID: -
RAP Funding Eligibility Type: -
RAP Actual Cost: Not reported
RAP Completion Date: Not reported
RAP Payment Date: Not reported
RAP Last Order Approved: Not reported
RA Task ID: Not reported
RA Cleanup Responsible: -
RA Funding Eligibility Type: -
RA Years to Complete: Not reported
RA Actual Cost: Not reported

UST:

Facility Id: 8839853
Facility Phone: (813) 228-4285
Facility Status: OPEN
Type Description: Fuel user/Non-retail
Lat/Long (dms): 27 57 24 / 82 27 11
Positioning Method: AGPS
Region: STATE

Map ID
Direction
Distance
Elevation

MAP FINDINGS

Site

Database(s)

EDR ID Number
EPA ID Number

TAMPA ELECTRIC CO-TECO DATA CENTER (Continued)

U001355805

RN: 1
Owner:
Facility Id: 8839853
Owner Id: 21555
Owner Name: TAMPA ELECTRIC CO
Owner Address: PO BOX 111
Owner Address 2: ATTN: RANDY MELTON
Owner City,St,Zip: TAMPA, FL 33601
Owner Contact: RANDY MELTON
Owner Phone: (813) 228-4285

Tank Info:
Facility ID: 8839853
Tank Id: 1
Type Description: Fuel user/Non-retail
DEP Contractor: No
Tank Id: 1
Tank Location: UNDERGROUND
Substance: Diesel-emergen generator
Content Description: Emerg Generator Diesel
Vessel Indicator: TANK
Gallons: 15000
Install Date: 01-MAR-1988
Status: In service
Status Date: Not reported

Construction:
Construction Category: Primary Construction
Construction Description: Fiberglass

Construction Category: Secondary Containment
Construction Description: Double wall

Construction Category: Overfill/Spill
Construction Description: Spill containment bucket

Construction Category: Overfill/Spill
Construction Description: Tight fill

Construction Category: Overfill/Spill
Construction Description: Flow shut-Off

Monitoring:
Monitoring Description: Not required

Piping:
Piping Category: Secondary Containment
Piping Description: Double wall - pipe jacket

Piping Category: Miscellaneous Attributes
Piping Description: Suction piping system

Piping Category: Primary Construction
Piping Description: Steel/galvanized metal

Map ID
Direction
Distance
Elevation

MAP FINDINGS

Site

Database(s)

EDR ID Number
EPA ID Number

TAMPA ELECTRIC CO-TECO DATA CENTER (Continued)

U001355805

Facility ID: 8839853
Tank Id: 2
Type Description: Fuel user/Non-retail
DEP Contractor: No
Tank Id: 2
Tank Location: UNDERGROUND
Substance: Diesel-emergen generator
Content Description: Emerg Generator Diesel
Vessel Indicator: TANK
Gallons: 15000
Install Date: 01-MAR-1988
Status: In service
Status Date: Not reported

Construction:

Construction Category: Primary Construction
Construction Description: Fiberglass

Construction Category: Secondary Containment
Construction Description: Double wall

Construction Category: Overfill/Spill
Construction Description: Spill containment bucket

Construction Category: Overfill/Spill
Construction Description: Tight fill

Construction Category: Overfill/Spill
Construction Description: Flow shut-Off

Monitoring:

Monitoring Description: Not required

Piping:

Piping Category: Secondary Containment
Piping Description: Double wall - pipe jacket

Piping Category: Primary Construction
Piping Description: Steel/galvanized metal

Piping Category: Miscellaneous Attributes
Piping Description: Suction piping system

FL FINANCIAL ASSURANCE 3:

Region: 3
Facility ID: 8839853
Facility Phone: (813) 228-4285
Facility Status: OPEN
Facility Type: C
Type Description: Fuel user/Non-retail
DEP CO: N
Financial Responsibility: SELF-INSURANCE - LETTER FROM CHIEF FINANCIAL OFFIC
Insurance Company: Not reported
Effective Date: 01-MAY-2009

Map ID
Direction
Distance
Elevation

MAP FINDINGS

Site

Database(s)

EDR ID Number
EPA ID Number

TAMPA ELECTRIC CO-TECO DATA CENTER (Continued)

U001355805

Expire Date: 01-MAY-2010
Owner ID: 21555
Owner Name: TAMPA ELECTRIC CO
Owner Address: PO BOX 111
Owner Address2: ATTN: RANDY MELTON
Owner City,St,Zip: TAMPA, FL 33601
Contact: RANDY MELTON
Resp Party Phone: (813) 228-4285

Region: 3
Facility ID: 8839853
Facility Phone: (813) 228-4285
Facility Status: OPEN
Facility Type: C
Type Description: Fuel user/Non-retail
DEP CO: N
Financial Responsibility: SELF-INSURANCE - LETTER FROM CHIEF FINANCIAL OFFIC
Insurance Company: Not reported
Effective Date: 01-MAY-2010
Expire Date: 01-MAY-2011
Owner ID: 21555
Owner Name: TAMPA ELECTRIC CO
Owner Address: PO BOX 111
Owner Address2: ATTN: RANDY MELTON
Owner City,St,Zip: TAMPA, FL 33601
Contact: RANDY MELTON
Resp Party Phone: (813) 228-4285

FL FINANCIAL ASSURANCE 3:

Region: 3
Facility ID: 8839853
Facility Phone: (813) 228-4285
Facility Status: OPEN
Facility Type: C
Type Description: Fuel user/Non-retail
DEP CO: N
Financial Responsibility: SELF-INSURANCE - LETTER FROM CHIEF FINANCIAL OFFIC
Insurance Company: Not reported
Effective Date: 01-MAY-2009
Expire Date: 01-MAY-2010
Owner ID: 21555
Owner Name: TAMPA ELECTRIC CO
Owner Address: PO BOX 111
Owner Address2: ATTN: RANDY MELTON
Owner City,St,Zip: TAMPA, FL 33601
Contact: RANDY MELTON
Resp Party Phone: (813) 228-4285

Region: 3
Facility ID: 8839853
Facility Phone: (813) 228-4285
Facility Status: OPEN
Facility Type: C
Type Description: Fuel user/Non-retail
DEP CO: N
Financial Responsibility: SELF-INSURANCE - LETTER FROM CHIEF FINANCIAL OFFIC
Insurance Company: Not reported

Map ID
Direction
Distance
Elevation

MAP FINDINGS

Site

Database(s)

EDR ID Number
EPA ID Number

TAMPA ELECTRIC CO-TECO DATA CENTER (Continued)

U001355805

Effective Date: 01-MAY-2010
Expire Date: 01-MAY-2011
Owner ID: 21555
Owner Name: TAMPA ELECTRIC CO
Owner Address: PO BOX 111
Owner Address2: ATTN: RANDY MELTON
Owner City,St,Zip: TAMPA, FL 33601
Contact: RANDY MELTON
Resp Party Phone: (813) 228-4285

FL FINANCIAL ASSURANCE 3:

Region: 3
Facility ID: 8839853
Facility Phone: (813) 228-4285
Facility Status: OPEN
Facility Type: C
Type Description: Fuel user/Non-retail
DEP CO: N
Financial Responsibility: SELF-INSURANCE - LETTER FROM CHIEF FINANCIAL OFFIC
Insurance Company: Not reported
Effective Date: 01-MAY-2009
Expire Date: 01-MAY-2010
Owner ID: 21555
Owner Name: TAMPA ELECTRIC CO
Owner Address: PO BOX 111
Owner Address2: ATTN: RANDY MELTON
Owner City,St,Zip: TAMPA, FL 33601
Contact: RANDY MELTON
Resp Party Phone: (813) 228-4285

Region: 3
Facility ID: 8839853
Facility Phone: (813) 228-4285
Facility Status: OPEN
Facility Type: C
Type Description: Fuel user/Non-retail
DEP CO: N
Financial Responsibility: SELF-INSURANCE - LETTER FROM CHIEF FINANCIAL OFFIC
Insurance Company: Not reported
Effective Date: 01-MAY-2010
Expire Date: 01-MAY-2011
Owner ID: 21555
Owner Name: TAMPA ELECTRIC CO
Owner Address: PO BOX 111
Owner Address2: ATTN: RANDY MELTON
Owner City,St,Zip: TAMPA, FL 33601
Contact: RANDY MELTON
Resp Party Phone: (813) 228-4285

Map ID
Direction
Distance
Elevation

MAP FINDINGS

Site

Database(s)

EDR ID Number
EPA ID Number

191
ENE
1/4-1/2
0.463 mi.
2444 ft.

FORMER FL BREWERY SITE
1211 6TH AVE
TAMPA, FL 33605

LUST **U002038275**
UST **N/A**

Relative:
Lower

LUST:

Actual:
16 ft.

Region: STATE
Facility Id: 9401813
Facility Status: CLOSED
Facility Type: C - Fuel user/Non-retail
Facility Phone: (813)273-4201
Facility Cleanup Rank: 8533
District: Southwest District
Lat/Long (dms): 27 57 33. / 82 26 47.
Section: Not reported
Township: Not reported
Range: Not reported
Feature: Not reported
Method: UNVR
Datum: Not reported
Score: 10
Score Effective Date: 09/03/1999
Score When Ranked: 10
Operator: Not reported
Name Update: Not reported
Address Update: Not reported

Petroleum Cleanup PCT Facility Score:

Facility Cleanup Status: APPL - APPLICATION
Contact: VANCE SMITH
Contact Company: JAMANCO INC
Contact Address: PO BOX 293
Contact City/State/Zip: TAMPA, FL 33601
Phone: (813)273-4201
Bad Address Ind: Not reported
State: FL
Zip: 33605
Score: 10
Score Effective Date: 1999-09-03 00:00:00
Related Party ID: 37817
Primary RP Role: ACCOUNT OWNER
RP Begin Date: 09/29/1994
RP Zip: Not reported
RP Extension: Not reported

Discharge Cleanup Summary:

Discharge Date: 08/31/1994
PCT Discharge Combined: Not reported
Cleanup Required: R - CLEANUP REQUIRED
Discharge Cleanup Status: ENTD - ELIGIBLE - NO TASK LEVEL DATA
Disch Cleanup Status Date: 12/16/1994
Cleanup Work Status: INACTIVE
Information Source: D - DISCHARGE NOTIFICATION
Other Source Description: Not reported
Eligibility Indicator: E - ELIGIBLE
Site Manager: MCKELVEY_M
Site Mgr End Date: 11/03/2000
Tank Office: PCLP29 - HILLSBOROUGH ENVIRONMENTAL PROTECTION COMMISSION

Map ID
Direction
Distance
Elevation

MAP FINDINGS

Site

Database(s)

EDR ID Number
EPA ID Number

FORMER FL BREWERY SITE (Continued)

U002038275

Petroleum Cleanup Program Eligibility:

Facility ID: 9401813
Discharge Date: 31-Aug-1994
Pct Discharge Combined With: Not reported
Cleanup Required: R - CLEANUP REQUIRED
Discharge Cleanup Status: ENTD - ELIGIBLE - NO TASK LEVEL DATA
Disch Cleanup Status Date: 12/16/1994
Cleanup Work Status: INACTIVE
Information Source: D - DISCHARGE NOTIFICATION
Other Source Description: Not reported
Application Received Date: 9/19/1994
Cleanup Program: A - ABANDONED TANK RESTORATION PROGRAM
Eligibility Status: 12/16/1994
Elig Status Date: 12/16/1994
Letter Of Intent Date: Not reported
Redetermined: No
Inspection Date: 09/14/1994
Site Manager: MCKELVEY_M
Site Mgr End Date: 11/03/2000
Tank Office: PCLP29 - HILLSBOROUGH ENVIRONMENTAL PROTECTION COMMISSION
Deductible Amount: 500
Deductible Paid To Date: 0
Co-Pay Amount: 0
Co-Pay Paid To Date: 0
Cap Amount: Not reported

Contaminated Media:

Discharge Date: 08/31/1994
Pct Discharge Combined With: Not reported
Cleanup Required: R - CLEANUP REQUIRED
Discharge Cleanup Status: ENTD - ELIGIBLE - NO TASK LEVEL DATA
Disch Cleanup Status Date: 12/16/1994
Cleanup Work Status: INACTIVE
Information Source: D - DISCHARGE NOTIFICATION
Other Source Description: Not reported
Elig Indicator: E - ELIGIBLE
Site Manager: MCKELVEY_M
Site Mgr End Date: 11/03/2000
Tank Office: PCLP29 - HILLSBOROUGH ENVIRONM
Contaminated Drinking Wells: 0
Contaminated Monitoring Well: Yes
Contaminated Soil: No
Contaminated Surface Water: No
Contaminated Ground Water: Yes
Pollutant: A - LEADED GAS
Pollutant Other Description: Not reported
Gallons Discharged: Not reported

Task Information:

District: SWD
Facility ID: 9401813
Facility Status: CLOSED
Facility Type: C - Fuel user/Non-retail -
County: HILLSBOROUGH
County ID: 29
Cleanup Eligibility Status: E
Source Effective Date: Not reported
Discharge Date: 08-31-1994

Map ID
Direction
Distance
Elevation

MAP FINDINGS

Site

Database(s)

EDR ID Number
EPA ID Number

FORMER FL BREWERY SITE (Continued)

U002038275

Cleanup Required: R - CLEANUP REQUIRED
Discharge Cleanup Status: ENTD - ELIGIBLE - NO TASK LEVEL DATA
Disch Cleanup Status Date: 12-16-1994
SRC Action Type: -
SRC Submit Date: Not reported
SRC Review Date: Not reported
SRC Completion Status: -
SRC Issue Date: Not reported
SRC Comment: Not reported
Cleanup Work Status: INACTIVE
Site Mgr: MCKELVEY_M
Site Mgr End Date: 11-03-2000
Tank Office: PCLP29 - Hillsborough County
SR Task ID: 45704
SR Cleanup Responsible: RP - RESPONSIBLE PARTY
SR Funding Eligibility Type: -
SR Actual Cost: Not reported
SR Completion Date: Not reported
SR Payment Date: Not reported
SR Oral Date: Not reported
SR Written Date: 09-29-1995
SR Soil Removal: Y
SR Free Product Removal: Not reported
SR Soil Tonnage Removed: Not reported
SR Soil Treatment: Y
SR Other Treatment: Not reported
SR Alternate Proc Received Date: Not reported
SR Alternate Procedure Status: Not reported
SR Alternate Procedure Status Date: Not reported
SR Alternate Procedure Comments: Not reported
SA Task ID: 45705
SA Cleanup Responsible: RP - RESPONSIBLE PARTY
SA Funding Eligibility Type: -
SA Actual Cost: Not reported
SA Completion Date: Not reported
SA Payment Date: Not reported
RAP Task ID: 45706
RAP Cleanup Responsible ID: ST - STATE
RAP Funding Eligibility Type: -
RAP Actual Cost: Not reported
RAP Completion Date: Not reported
RAP Payment Date: Not reported
RAP Last Order Approved: Not reported
RA Task ID: 45707
RA Cleanup Responsible: ST - STATE
RA Funding Eligibility Type: -
RA Years to Complete: Not reported
RA Actual Cost: Not reported

UST:

Facility Id: 9401813
Facility Phone: (813) 273-4201
Facility Status: CLOSED
Type Description: Fuel user/Non-retail
Lat/Long (dms): 27 57 38 / 82 26 41
Positioning Method: UNVR
Region: STATE

Map ID
 Direction
 Distance
 Elevation

MAP FINDINGS

Site

Database(s)

EDR ID Number
 EPA ID Number

FORMER FL BREWERY SITE (Continued)

U002038275

RN: 1
 Owner:
 Facility Id: 9401813
 Owner Id: 37817
 Owner Name: JAMANCO INC
 Owner Address: PO BOX 293
 Owner Address 2: Not reported
 Owner City,St,Zip: TAMPA, FL 33601
 Owner Contact: VANCE SMITH
 Owner Phone: (813) 273-4201

Tank Info:
 Facility ID: 9401813
 Tank Id: 1
 Type Description: Fuel user/Non-retail
 DEP Contractor: No
 Tank Id: 1
 Tank Location: UNDERGROUND
 Substance: Leaded gas
 Content Description: Leaded Gas
 Vessel Indicator: TANK
 Gallons: Not reported
 Install Date: Not reported
 Status: Closed in place
 Status Date: 01-JAN-1979

Construction:
 Construction Category: Not reported
 Construction Description: Not reported

Monitoring:
 Monitoring Description: Not reported

Piping:
 Piping Category: Not reported
 Piping Description: Not reported

**AO192
 ESE
 1/4-1/2
 0.468 mi.
 2473 ft.**

**SEL MADURO FL INC
 401 N 13TH ST
 TAMPA, FL 33602
 Site 1 of 2 in cluster AO**

**LUST U001354648
 UST N/A**

**Relative:
 Lower**

LUST:
 Region: STATE
 Facility Id: 8625429
 Facility Status: CLOSED
 Facility Type: C - Fuel user/Non-retail
 Facility Phone: (813)223-4721
 Facility Cleanup Rank: Not reported
 District: Southwest District
 Lat/Long (dms): 27 57 1.4 / 82 26 43.
 Section: Not reported
 Township: Not reported

**Actual:
 9 ft.**

Map ID
Direction
Distance
Elevation

MAP FINDINGS

Site

Database(s)

EDR ID Number
EPA ID Number

SEL MADURO FL INC (Continued)

U001354648

Range: Not reported
Feature: Not reported
Method: UNVR
Datum: 0
Score: 30
Score Effective Date: 11/04/1997
Score When Ranked: Not reported
Operator: SEL MADURO FL,INC.
Name Update: 05/27/2005
Address Update: Not reported

Discharge Cleanup Summary:
Discharge Date: 06/19/1992
PCT Discharge Combined: Not reported
Cleanup Required: R - CLEANUP REQUIRED
Discharge Cleanup Status: NFA - NFA COMPLETE
Disch Cleanup Status Date: 11/09/1994
Cleanup Work Status: COMPLETED
Information Source: A - ABANDONED TANK RESTORATION
Other Source Description: Not reported
Eligibility Indicator: E - ELIGIBLE
Site Manager: MCKELVEY_M
Site Mgr End Date: 11/03/2000
Tank Office: PCLP29 - HILLSBOROUGH ENVIRONMENTAL PROTECTION COMMISSION

Petroleum Cleanup Program Eligibility:
Facility ID: 8625429
Discharge Date: 19-Jun-1992
Pct Discharge Combined With: Not reported
Cleanup Required: R - CLEANUP REQUIRED
Discharge Cleanup Status: NFA - NFA COMPLETE
Disch Cleanup Status Date: 11/09/1994
Cleanup Work Status: COMPLETED
Information Source: A - ABANDONED TANK RESTORATION
Other Source Description: Not reported
Application Received Date: 6/29/1992
Cleanup Program: A - ABANDONED TANK RESTORATION PROGRAM
Eligibility Status: 8/19/1992
Elig Status Date: 8/19/1992
Letter Of Intent Date: Not reported
Redetermined: No
Inspection Date: 06/29/1992
Site Manager: MCKELVEY_M
Site Mgr End Date: 11/03/2000
Tank Office: PCLP29 - HILLSBOROUGH ENVIRONMENTAL PROTECTION COMMISSION
Deductible Amount: 500
Deductible Paid To Date: 0
Co-Pay Amount: 0
Co-Pay Paid To Date: 0
Cap Amount: Not reported

Contaminated Media:
Discharge Date: 06/19/1992
Pct Discharge Combined With: Not reported
Cleanup Required: R - CLEANUP REQUIRED
Discharge Cleanup Status: NFA - NFA COMPLETE
Disch Cleanup Status Date: 11/09/1994
Cleanup Work Status: COMPLETED
Information Source: A - ABANDONED TANK RESTORATION

Map ID
Direction
Distance
Elevation

MAP FINDINGS

Site

Database(s)

EDR ID Number
EPA ID Number

SEL MADURO FL INC (Continued)

U001354648

Other Source Description: Not reported
Elig Indicator: E - ELIGIBLE
Site Manager: MCKELVEY_M
Site Mgr End Date: 11/03/2000
Tank Office: PCLP29 - HILLSBOROUGH ENVIRONM
Contaminated Drinking Wells: 0
Contaminated Monitoring Well: Yes
Contaminated Soil: Yes
Contaminated Surface Water: No
Contaminated Ground Water: Yes
Pollutant: B - UNLEADED GAS
Pollutant Other Description: Not reported
Gallons Discharged: Not reported
Discharge Date: 06/19/1992
Pct Discharge Combined With: Not reported
Cleanup Required: R - CLEANUP REQUIRED
Discharge Cleanup Status: NFA - NFA COMPLETE
Disch Cleanup Status Date: 11/09/1994
Cleanup Work Status: COMPLETED
Information Source: A - ABANDONED TANK RESTORATION
Other Source Description: Not reported
Elig Indicator: E - ELIGIBLE
Site Manager: MCKELVEY_M
Site Mgr End Date: 11/03/2000
Tank Office: PCLP29 - HILLSBOROUGH ENVIRONM
Contaminated Drinking Wells: 0
Contaminated Monitoring Well: Yes
Contaminated Soil: Yes
Contaminated Surface Water: No
Contaminated Ground Water: Yes
Pollutant: D - VEHICULAR DIESEL
Pollutant Other Description: Not reported
Gallons Discharged: Not reported

Task Information:

District: SWD
Facility ID: 8625429
Facility Status: CLOSED
Facility Type: C - Fuel user/Non-retail -
County: HILLSBOROUGH
County ID: 29
Cleanup Eligibility Status: E
Source Effective Date: 11-09-1994
Discharge Date: 06-19-1992
Cleanup Required: R - CLEANUP REQUIRED
Discharge Cleanup Status: NFA - NFA COMPLETE
Disch Cleanup Status Date: 11-09-1994
SRC Action Type: NFA - NO FURTHER ACTION
SRC Submit Date: 10-03-1994
SRC Review Date: 10-26-1994
SRC Completion Status: A - APPROVED
SRC Issue Date: 11-09-1994
SRC Comment: Not reported
Cleanup Work Status: COMPLETED
Site Mgr: MCKELVEY_M
Site Mgr End Date: 11-03-2000
Tank Office: PCLP29 - Hillsborough County
SR Task ID: Not reported

Map ID
Direction
Distance
Elevation

MAP FINDINGS

Site

Database(s)

EDR ID Number
EPA ID Number

SEL MADURO FL INC (Continued)

U001354648

SR Cleanup Responsible: -
SR Funding Eligibility Type: -
SR Actual Cost: Not reported
SR Completion Date: Not reported
SR Payment Date: Not reported
SR Oral Date: Not reported
SR Written Date: Not reported
SR Soil Removal: Not reported
SR Free Product Removal: Not reported
SR Soil Tonnage Removed: Not reported
SR Soil Treatment: Not reported
SR Other Treatment: Not reported
SR Alternate Proc Received Date: Not reported
SR Alternate Procedure Status: Not reported
SR Alternate Procedure Status Date: Not reported
SR Alternate Procedure Comments: Not reported
SA Task ID: 46436
SA Cleanup Responsible: -
SA Funding Eligibility Type: -
SA Actual Cost: Not reported
SA Completion Date: 10-26-1994
SA Payment Date: Not reported
RAP Task ID: 46437
RAP Cleanup Responsible ID: NA - NOT APPLICABLE
RAP Funding Eligibility Type: -
RAP Actual Cost: Not reported
RAP Completion Date: Not reported
RAP Payment Date: Not reported
RAP Last Order Approved: Not reported
RA Task ID: 46438
RA Cleanup Responsible: NA - NOT APPLICABLE
RA Funding Eligibility Type: -
RA Years to Complete: Not reported
RA Actual Cost: Not reported

UST:

Facility Id: 8625429
Facility Phone: (813) 223-4721
Facility Status: CLOSED
Type Description: Fuel user/Non-retail
Lat/Long (dms): 27 56 40 / 82 26 44
Positioning Method: UNVR
Region: STATE
RN: 1

Owner:

Facility Id: 8625429
Owner Id: 9100
Owner Name: GULF FL TERMINAL
Owner Address: PO BOX 2481
Owner Address 2: Not reported
Owner City,St,Zip: TAMPA, FL 33601
Owner Contact: SAM ZAGARIA
Owner Phone: (813) 576-3050

Tank Info:

Facility ID: 8625429

Map ID
Direction
Distance
Elevation

MAP FINDINGS

Site

Database(s)

EDR ID Number
EPA ID Number

SEL MADURO FL INC (Continued)

U001354648

Tank Id: 1
Type Description: Fuel user/Non-retail
DEP Contractor: No
Tank Id: 1
Tank Location: UNDERGROUND
Substance: Z
Content Description: Other Non Regulated
Vessel Indicator: TANK
Gallons: 3000
Install Date: Not reported
Status: Removed
Status Date: 30-JUN-1992

Construction:
Construction Category: Not reported
Construction Description: Not reported

Monitoring:
Monitoring Description: Not reported

Piping:
Piping Category: Not reported
Piping Description: Not reported

Facility ID: 8625429
Tank Id: 2
Type Description: Fuel user/Non-retail
DEP Contractor: No
Tank Id: 2
Tank Location: UNDERGROUND
Substance: Z
Content Description: Other Non Regulated
Vessel Indicator: TANK
Gallons: 3000
Install Date: Not reported
Status: Removed
Status Date: 30-JUN-1992

Construction:
Construction Category: Not reported
Construction Description: Not reported

Monitoring:
Monitoring Description: Not reported

Piping:
Piping Category: Not reported
Piping Description: Not reported

Map ID
 Direction
 Distance
 Elevation

MAP FINDINGS

Site

Database(s)

EDR ID Number
 EPA ID Number

193
SSE
1/4-1/2
0.469 mi.
2474 ft.

CON AGRA INC
110 S NEBRASKA AVE
TAMPA, FL 33602

LUST **U001355126**
UST **N/A**
NPDES
AIRS

Relative:
Lower

LUST:

Region: STATE
 Facility Id: 8627167
 Facility Status: CLOSED
 Facility Type: C - Fuel user/Non-retail
 Facility Phone: (813)227-9444
 Facility Cleanup Rank: 11086
 District: Southwest District
 Lat/Long (dms): 27 56 47. / 82 27 1.3
 Section: 019
 Township: 029
 Range: 019
 Feature: Not reported
 Method: UNVR
 Datum: 0
 Score: Not reported
 Score Effective Date: 09/23/2002
 Score When Ranked: 9
 Operator: BURRIS,DAN
 Name Update: 05/27/2005
 Address Update: Not reported

Actual:
14 ft.

Discharge Cleanup Summary:

Discharge Date: 11/14/1990
 PCT Discharge Combined: Not reported
 Cleanup Required: N - NO CLEANUP REQUIRED
 Discharge Cleanup Status: NREQ - CLEANUP NOT REQUIRED
 Disch Cleanup Status Date: 11/14/2007
 Cleanup Work Status: COMPLETED
 Information Source: D - DISCHARGE NOTIFICATION
 Other Source Description: Not reported
 Eligibility Indicator: I - INELIGIBLE
 Site Manager: Not reported
 Site Mgr End Date: Not reported
 Tank Office: -

Petroleum Cleanup Program Eligibility:

Facility ID: Not reported
 Discharge Date: Not reported
 Pct Discharge Combined With: Not reported
 Cleanup Required: Not reported
 Discharge Cleanup Status: Not reported
 Disch Cleanup Status Date: Not reported
 Cleanup Work Status: Not reported
 Information Source: Not reported
 Other Source Description: Not reported
 Application Received Date: Not reported
 Cleanup Program: Not reported
 Eligibility Status: Not reported
 Elig Status Date: Not reported
 Letter Of Intent Date: Not reported
 Redetermined: Not reported
 Inspection Date: Not reported
 Site Manager: Not reported

Map ID
Direction
Distance
Elevation

MAP FINDINGS

Site

Database(s)

EDR ID Number
EPA ID Number

CON AGRA INC (Continued)

U001355126

Site Mgr End Date:	Not reported
Tank Office:	Not reported
Deductible Amount:	Not reported
Deductible Paid To Date:	Not reported
Co-Pay Amount:	Not reported
Co-Pay Paid To Date:	Not reported
Cap Amount:	Not reported
Contaminated Media:	
Discharge Date:	Not reported
Pct Discharge Combined With:	Not reported
Cleanup Required:	Not reported
Discharge Cleanup Status:	Not reported
Disch Cleanup Status Date:	Not reported
Cleanup Work Status:	Not reported
Information Source:	Not reported
Other Source Description:	Not reported
Elig Indicator:	Not reported
Site Manager:	Not reported
Site Mgr End Date:	Not reported
Tank Office:	Not reported
Contaminated Drinking Wells:	Not reported
Contaminated Monitoring Well:	Not reported
Contaminated Soil:	Not reported
Contaminated Surface Water:	Not reported
Contaminated Ground Water:	Not reported
Pollutant:	Not reported
Pollutant Other Description:	Not reported
Gallons Discharged:	Not reported
Task Information:	
District:	SWD
Facility ID:	8627167
Facility Status:	CLOSED
Facility Type:	C - Fuel user/Non-retail -
County:	HILLSBOROUGH
County ID:	29
Cleanup Eligibility Status:	I
Source Effective Date:	Not reported
Discharge Date:	11-14-1990
Cleanup Required:	N - NO CLEANUP REQUIRED
Discharge Cleanup Status:	NREQ - CLEANUP NOT REQUIRED
Disch Cleanup Status Date:	11-14-2007
SRC Action Type:	-
SRC Submit Date:	Not reported
SRC Review Date:	Not reported
SRC Completion Status:	-
SRC Issue Date:	Not reported
SRC Comment:	Not reported
Cleanup Work Status:	COMPLETED
Site Mgr:	Not reported
Site Mgr End Date:	Not reported
Tank Office:	-
SR Task ID:	Not reported
SR Cleanup Responsible:	-
SR Funding Eligibility Type:	-
SR Actual Cost:	Not reported
SR Completion Date:	Not reported

Map ID
Direction
Distance
Elevation

MAP FINDINGS

Site

Database(s)

EDR ID Number
EPA ID Number

CON AGRA INC (Continued)

U001355126

SR Payment Date: Not reported
SR Oral Date: Not reported
SR Written Date: Not reported
SR Soil Removal: Not reported
SR Free Product Removal: Not reported
SR Soil Tonnage Removed: Not reported
SR Soil Treatment: Not reported
SR Other Treatment: Not reported
SR Alternate Proc Received Date: Not reported
SR Alternate Procedure Status: Not reported
SR Alternate Procedure Status Date: Not reported
SR Alternate Procedure Comments: Not reported
SA Task ID: Not reported
SA Cleanup Responsible: -
SA Funding Eligibility Type: -
SA Actual Cost: Not reported
SA Completion Date: Not reported
SA Payment Date: Not reported
RAP Task ID: Not reported
RAP Cleanup Responsible ID: -
RAP Funding Eligibility Type: -
RAP Actual Cost: Not reported
RAP Completion Date: Not reported
RAP Payment Date: Not reported
RAP Last Order Approved: Not reported
RA Task ID: Not reported
RA Cleanup Responsible: -
RA Funding Eligibility Type: -
RA Years to Complete: Not reported
RA Actual Cost: Not reported

UST:

Facility Id: 8627167
Facility Phone: (813) 227-9444
Facility Status: CLOSED
Type Description: Fuel user/Non-retail
Lat/Long (dms): 27 56 50 / 82 27 5
Positioning Method: UNVR
Region: STATE
RN: 1

Owner:

Facility Id: 8627167
Owner Id: 4535
Owner Name: CON AGRA INC
Owner Address: 110 S NEBRASKA AVE
Owner Address 2: Not reported
Owner City,St,Zip: TAMPA, FL 33602
Owner Contact: RANDY GARVERT
Owner Phone: (813) 223-4741

Tank Info:

Facility ID: 8627167
Tank Id: 1
Type Description: Fuel user/Non-retail
DEP Contractor: No
Tank Id: 1

Map ID
Direction
Distance
Elevation

MAP FINDINGS

Site

Database(s)

EDR ID Number
EPA ID Number

CON AGRA INC (Continued)

U001355126

Tank Location: UNDERGROUND
Substance: Vehicular diesel
Content Description: Vehicular Diesel
Vessel Indicator: TANK
Gallons: 8000
Install Date: 01-DEC-1979
Status: Removed
Status Date: 30-NOV-1990

Construction:
Construction Category: Not reported
Construction Description: Not reported

Monitoring:
Monitoring Description: Not reported

Piping:
Piping Category: Not reported
Piping Description: Not reported

Facility ID: 8627167
Tank Id: 2
Type Description: Fuel user/Non-retail
DEP Contractor: No
Tank Id: 2
Tank Location: UNDERGROUND
Substance: Vehicular diesel
Content Description: Vehicular Diesel
Vessel Indicator: TANK
Gallons: 8000
Install Date: 01-DEC-1979
Status: Removed
Status Date: 30-NOV-1990

Construction:
Construction Category: Not reported
Construction Description: Not reported

Monitoring:
Monitoring Description: Not reported

Piping:
Piping Category: Not reported
Piping Description: Not reported

Facility ID: 8627167
Tank Id: 3
Type Description: Fuel user/Non-retail
DEP Contractor: No
Tank Id: 3
Tank Location: UNDERGROUND
Substance: Vehicular diesel
Content Description: Vehicular Diesel
Vessel Indicator: TANK

Map ID
Direction
Distance
Elevation

MAP FINDINGS

Site

Database(s)

EDR ID Number
EPA ID Number

CON AGRA INC (Continued)

U001355126

Gallons: 8000
Install Date: 01-DEC-1979
Status: Removed
Status Date: 30-NOV-1990

Construction:
Construction Category: Not reported
Construction Description: Not reported

Monitoring:
Monitoring Description: Not reported

Piping:
Piping Category: Not reported
Piping Description: Not reported

Facility ID: 8627167
Tank Id: 4
Type Description: Fuel user/Non-retail
DEP Contractor: No
Tank Id: 4
Tank Location: UNDERGROUND
Substance: Vehicular diesel
Content Description: Vehicular Diesel
Vessel Indicator: TANK
Gallons: 8000
Install Date: 01-DEC-1979
Status: Removed
Status Date: 30-NOV-1990

Construction:
Construction Category: Not reported
Construction Description: Not reported

Monitoring:
Monitoring Description: Not reported

Piping:
Piping Category: Not reported
Piping Description: Not reported

WASTEWATER:
District Office: TLST
Facility ID: FLR05G421
NPDES Permitted Site: Not reported
Environmental Interest: Not reported
Facility Type: Multi-Sector Stormwater GP
Status: Active - Existing, permitted facility/site for which effluent, reclaimed water or wastewater residual discharge into the environment and/or monitoring is taking place.

Facility Address: Not reported
Owner Type: Private
Permit Capacity: Not reported

Map ID
Direction
Distance
Elevation

MAP FINDINGS

Site

Database(s)

EDR ID Number
EPA ID Number

CON AGRA INC (Continued)

U001355126

Party Name: Anthony Yount, PMTE
Company Name: ConAgra Food Ingredients Company
RP Address: 110 S Nebraska Ave
RP Address 2: Not reported
PR City,Stat,Zip: Tampa FL 33602-5530
Telephone: Not reported
Email: anthony.yount@conagrafoods.com
Issue Date: 08/28/2011
Expiration Date: 08/27/2016
DOC Description: Generic Permit
Latitude Degrees: 82
Latitude Minutes: 56
Latitude Seconds: 48
Longitude Degrees: 27
Longitude Minutes: 27
Longitude Seconds: 2
Treatment: Not reported

AIRS:

Facility ID: 570251
Facility Status: Active One or more emissions units in operation, on standby status, temporarily shut down (including any shutdown while undergoing modification), or on long-term reserve shutdown. This code indicates an existing facility which has not been permanently shut down, though it may not be operating at the time of, or immediately subsequent to, permit issuance.
Office: SWHI
Category: POINT
Owner Name: Conagra Foods, Inc.
SIC: Food And Kindred Products
Title V: No
Permit Number: 0570251009AF
Issue Date: 09/28/2007
Expiration Date: 08/24/2012
Lat/Long (dms): 27 56 48.4099999 / 82 27 1.9399999
Contact Name: Richard Roberts
Contact Address1: 110 S. Nebraska Avenue
Contact Address2: Not reported
Contact City: Tampa
Contact State: FL
Contact Zip Code: 33601
Contact Zip4: 1376
Contact Phone: 813-223-4741
Contact EMail: Not reported

**AO194
ESE
1/4-1/2
0.470 mi.
2482 ft.**

**WARE DEVELOPMENTS
KENNEDY BLVD & 13TH ST
TAMPA, FL 33602
Site 2 of 2 in cluster AO**

**LUST U001356178
UST N/A**

**Relative:
Lower**

LUST:
Region: STATE
Facility Id: 9063897
Facility Status: CLOSED
Facility Type: C - Fuel user/Non-retail
Facility Phone: (813)224-9624

**Actual:
9 ft.**

Map ID
Direction
Distance
Elevation

MAP FINDINGS

Site

Database(s)

EDR ID Number
EPA ID Number

WARE DEVELOPMENTS (Continued)

U001356178

Facility Cleanup Rank: Not reported
District: Southwest District
Lat/Long (dms): 27 57 2.7 / 82 26 45.
Section: Not reported
Township: Not reported
Range: Not reported
Feature: Not reported
Method: UNVR
Datum: 0
Score: 6
Score Effective Date: 11/04/1997
Score When Ranked: Not reported
Operator: BILL WARE
Name Update: Not reported
Address Update: Not reported

Discharge Cleanup Summary:
Discharge Date: 04/03/1990
PCT Discharge Combined: Not reported
Cleanup Required: R - CLEANUP REQUIRED
Discharge Cleanup Status: SRCR - SRCR COMPLETE
Disch Cleanup Status Date: 03/15/2005
Cleanup Work Status: COMPLETED
Information Source: A - ABANDONED TANK RESTORATION
Other Source Description: Not reported
Eligibility Indicator: E - ELIGIBLE
Site Manager: HEINTZ_C
Site Mgr End Date: 03/15/2005
Tank Office: PCLP29 - HILLSBOROUGH ENVIRONMENTAL PROTECTION COMMISSION

Petroleum Cleanup Program Eligibility:
Facility ID: 9063897
Discharge Date: 03-Apr-1990
Pct Discharge Combined With: Not reported
Cleanup Required: R - CLEANUP REQUIRED
Discharge Cleanup Status: SRCR - SRCR COMPLETE
Disch Cleanup Status Date: 03/15/2005
Cleanup Work Status: COMPLETED
Information Source: A - ABANDONED TANK RESTORATION
Other Source Description: Not reported
Application Received Date: 12/6/1990
Cleanup Program: A - ABANDONED TANK RESTORATION PROGRAM
Eligibility Status: 3/6/1991
Elig Status Date: 3/6/1991
Letter Of Intent Date: 12/06/1990
Redetermined: No
Inspection Date: 08/06/1991
Site Manager: HEINTZ_C
Site Mgr End Date: 03/15/2005
Tank Office: PCLP29 - HILLSBOROUGH ENVIRONMENTAL PROTECTION COMMISSION
Deductible Amount: 500
Deductible Paid To Date: 500
Co-Pay Amount: 0
Co-Pay Paid To Date: 0
Cap Amount: Not reported

Contaminated Media:
Discharge Date: 04/03/1990
Pct Discharge Combined With: Not reported

Map ID
Direction
Distance
Elevation

MAP FINDINGS

Site

Database(s)

EDR ID Number
EPA ID Number

WARE DEVELOPMENTS (Continued)

U001356178

Cleanup Required:	R - CLEANUP REQUIRED
Discharge Cleanup Status:	SRCR - SRCR COMPLETE
Disch Cleanup Status Date:	03/15/2005
Cleanup Work Status:	COMPLETED
Information Source:	A - ABANDONED TANK RESTORATION
Other Source Description:	Not reported
Elig Indicator:	E - ELIGIBLE
Site Manager:	HEINTZ_C
Site Mgr End Date:	03/15/2005
Tank Office:	PCLP29 - HILLSBOROUGH ENVIRONM
Contaminated Drinking Wells:	0
Contaminated Monitoring Well:	Yes
Contaminated Soil:	No
Contaminated Surface Water:	No
Contaminated Ground Water:	No
Pollutant:	A - LEADED GAS
Pollutant Other Description:	Not reported
Gallons Discharged:	Not reported
Discharge Date:	04/03/1990
Pct Discharge Combined With:	Not reported
Cleanup Required:	R - CLEANUP REQUIRED
Discharge Cleanup Status:	SRCR - SRCR COMPLETE
Disch Cleanup Status Date:	03/15/2005
Cleanup Work Status:	COMPLETED
Information Source:	A - ABANDONED TANK RESTORATION
Other Source Description:	Not reported
Elig Indicator:	E - ELIGIBLE
Site Manager:	HEINTZ_C
Site Mgr End Date:	03/15/2005
Tank Office:	PCLP29 - HILLSBOROUGH ENVIRONM
Contaminated Drinking Wells:	0
Contaminated Monitoring Well:	Yes
Contaminated Soil:	No
Contaminated Surface Water:	No
Contaminated Ground Water:	No
Pollutant:	B - UNLEADED GAS
Pollutant Other Description:	Not reported
Gallons Discharged:	Not reported
Task Information:	
District:	SWD
Facility ID:	9063897
Facility Status:	CLOSED
Facility Type:	C - Fuel user/Non-retail -
County:	HILLSBOROUGH
County ID:	29
Cleanup Eligibility Status:	E
Source Effective Date:	03-15-2005
Discharge Date:	04-03-1990
Cleanup Required:	R - CLEANUP REQUIRED
Discharge Cleanup Status:	SRCR - SRCR COMPLETE
Disch Cleanup Status Date:	03-15-2005
SRC Action Type:	SRCR - SITE REHABILITATION COMPLETION REPORT
SRC Submit Date:	03-11-2005
SRC Review Date:	03-15-2005
SRC Completion Status:	A - APPROVED
SRC Issue Date:	04-29-2005
SRC Comment:	SRCO

Map ID
Direction
Distance
Elevation

MAP FINDINGS

Site

Database(s)

EDR ID Number
EPA ID Number

WARE DEVELOPMENTS (Continued)

U001356178

Cleanup Work Status: COMPLETED
Site Mgr: HEINTZ_C
Site Mgr End Date: 03-15-2005
Tank Office: PCLP29 - Hillsborough County
SR Task ID: 74198
SR Cleanup Responsible: -
SR Funding Eligibility Type: -
SR Actual Cost: Not reported
SR Completion Date: Not reported
SR Payment Date: Not reported
SR Oral Date: Not reported
SR Written Date: 05-17-2004
SR Soil Removal: Y
SR Free Product Removal: N
SR Soil Tonnage Removed: 845
SR Soil Treatment: Y
SR Other Treatment: Not reported
SR Alternate Proc Received Date: Not reported
SR Alternate Procedure Status: Not reported
SR Alternate Procedure Status Date: Not reported
SR Alternate Procedure Comments: Not reported
SA Task ID: 46862
SA Cleanup Responsible: -
SA Funding Eligibility Type: -
SA Actual Cost: Not reported
SA Completion Date: 03-21-1995
SA Payment Date: Not reported
RAP Task ID: 46863
RAP Cleanup Responsible ID: RP - RESPONSIBLE PARTY
RAP Funding Eligibility Type: -
RAP Actual Cost: Not reported
RAP Completion Date: 12-23-1996
RAP Payment Date: Not reported
RAP Last Order Approved: 1996-12-23 00:00:00
RA Task ID: 74566
RA Cleanup Responsible: -
RA Funding Eligibility Type: -
RA Years to Complete: 0
RA Actual Cost: Not reported

UST:

Facility Id: 9063897
Facility Phone: (813) 224-9624
Facility Status: CLOSED
Type Description: Fuel user/Non-retail
Lat/Long (dms): 27 57 0 / 82 26 46
Positioning Method: UNVR
Region: STATE
RN: 1

Owner:

Facility Id: 9063897
Owner Id: 23436
Owner Name: WARE DEVELOPMENTS
Owner Address: 404 N 13TH ST #101
Owner Address 2: Not reported
Owner City,St,Zip: TAMPA, FL 33602

Map ID
Direction
Distance
Elevation

MAP FINDINGS

Site

Database(s)

EDR ID Number
EPA ID Number

WARE DEVELOPMENTS (Continued)

U001356178

Owner Contact: EARL H WARE
Owner Phone: (813) 224-9624

Tank Info:

Facility ID: 9063897
Tank Id: 1
Type Description: Fuel user/Non-retail
DEP Contractor: No
Tank Id: 1
Tank Location: UNDERGROUND
Substance: Generic gasoline
Content Description: Generic Gasoline
Vessel Indicator: TANK
Gallons: 750
Install Date: Not reported
Status: Removed
Status Date: 30-SEP-1983

Construction:

Construction Category: Not reported
Construction Description: Not reported

Monitoring:

Monitoring Description: Not reported

Piping:

Piping Category: Not reported
Piping Description: Not reported

Facility ID: 9063897
Tank Id: 2
Type Description: Fuel user/Non-retail
DEP Contractor: No
Tank Id: 2
Tank Location: UNDERGROUND
Substance: Generic gasoline
Content Description: Generic Gasoline
Vessel Indicator: TANK
Gallons: 750
Install Date: Not reported
Status: Removed
Status Date: 30-SEP-1983

Construction:

Construction Category: Not reported
Construction Description: Not reported

Monitoring:

Monitoring Description: Not reported

Piping:

Piping Category: Not reported
Piping Description: Not reported

Map ID
Direction
Distance
Elevation

MAP FINDINGS

Site

Database(s)

EDR ID Number
EPA ID Number

WARE DEVELOPMENTS (Continued)

U001356178

Facility ID: 9063897
Tank Id: 3
Type Description: Fuel user/Non-retail
DEP Contractor: No
Tank Id: 3
Tank Location: UNDERGROUND
Substance: Vehicular diesel
Content Description: Vehicular Diesel
Vessel Indicator: TANK
Gallons: 750
Install Date: Not reported
Status: Removed
Status Date: 30-SEP-1983

Construction:
Construction Category: Not reported
Construction Description: Not reported

Monitoring:
Monitoring Description: Not reported

Piping:
Piping Category: Not reported
Piping Description: Not reported

Facility ID: 9063897
Tank Id: 4
Type Description: Fuel user/Non-retail
DEP Contractor: No
Tank Id: 4
Tank Location: UNDERGROUND
Substance: Fuel oil-on site heat
Content Description: Fuel Oil - Onsite Heat
Vessel Indicator: TANK
Gallons: 750
Install Date: Not reported
Status: Removed
Status Date: 01-FEB-2004

Construction:
Construction Category: Not reported
Construction Description: Not reported

Monitoring:
Monitoring Description: Not reported

Piping:
Piping Category: Not reported
Piping Description: Not reported

Facility ID: 9063897
Tank Id: 5
Type Description: Fuel user/Non-retail
DEP Contractor: No

Map ID
Direction
Distance
Elevation

MAP FINDINGS

Site

Database(s)

EDR ID Number
EPA ID Number

WARE DEVELOPMENTS (Continued)

U001356178

Tank Id: 5
Tank Location: UNDERGROUND
Substance: Unleaded gas
Content Description: Unleaded Gas
Vessel Indicator: TANK
Gallons: 2000
Install Date: Not reported
Status: Removed
Status Date: 01-FEB-2004

Construction:
Construction Category: Not reported
Construction Description: Not reported

Monitoring:
Monitoring Description: Not reported

Piping:
Piping Category: Not reported
Piping Description: Not reported

Facility ID: 9063897
Tank Id: 6
Type Description: Fuel user/Non-retail
DEP Contractor: No
Tank Id: 6
Tank Location: UNDERGROUND
Substance: Unleaded gas
Content Description: Unleaded Gas
Vessel Indicator: TANK
Gallons: 4000
Install Date: Not reported
Status: Removed
Status Date: 01-FEB-2004

Construction:
Construction Category: Not reported
Construction Description: Not reported

Monitoring:
Monitoring Description: Not reported

Piping:
Piping Category: Not reported
Piping Description: Not reported

Map ID
 Direction
 Distance
 Elevation

MAP FINDINGS

Site

Database(s)

EDR ID Number
 EPA ID Number

AM195 **SOUTHEAST FINANCIAL CENTER**
SSW **401 E JACKSON ST**
1/4-1/2 **TAMPA, FL 33602**
0.476 mi.
2511 ft. **Site 2 of 2 in cluster AM**

LUST **U004145900**
UST **N/A**

Relative:
Lower

LUST:

Region: STATE
 Facility Id: 9102164
 Facility Status: CLOSED
 Facility Type: C - Fuel user/Non-retail
 Facility Phone: (813)289-9491
 Facility Cleanup Rank: Not reported
 District: Southwest District
 Lat/Long (dms): 27 56 50. / 82 27 21.
 Section: Not reported
 Township: Not reported
 Range: Not reported
 Feature: Not reported
 Method: ADDM
 Datum: 0
 Score: Not reported
 Score Effective Date: Not reported
 Score When Ranked: Not reported
 Operator: RICHARD E MAYER
 Name Update: Not reported
 Address Update: 08/29/1997

Actual:
4 ft.

Discharge Cleanup Summary:

Discharge Date: 07/23/1990
 PCT Discharge Combined: Not reported
 Cleanup Required: R - CLEANUP REQUIRED
 Discharge Cleanup Status: NFA - NFA COMPLETE
 Disch Cleanup Status Date: 10/30/1992
 Cleanup Work Status: COMPLETED
 Information Source: D - DISCHARGE NOTIFICATION
 Other Source Description: Not reported
 Eligibility Indicator: I - INELIGIBLE
 Site Manager: MCKELVEY_M
 Site Mgr End Date: 03/11/1999
 Tank Office: PCLP29 - HILLSBOROUGH ENVIRONMENTAL PROTECTION COMMISSION

Petroleum Cleanup Program Eligibility:

Facility ID: Not reported
 Discharge Date: Not reported
 Pct Discharge Combined With: Not reported
 Cleanup Required: Not reported
 Discharge Cleanup Status: Not reported
 Disch Cleanup Status Date: Not reported
 Cleanup Work Status: Not reported
 Information Source: Not reported
 Other Source Description: Not reported
 Application Received Date: Not reported
 Cleanup Program: Not reported
 Eligibility Status: Not reported
 Elig Status Date: Not reported
 Letter Of Intent Date: Not reported
 Redetermined: Not reported
 Inspection Date: Not reported
 Site Manager: Not reported

Map ID
Direction
Distance
Elevation

MAP FINDINGS

Site

Database(s)

EDR ID Number
EPA ID Number

SOUTHEAST FINANCIAL CENTER (Continued)

U004145900

Site Mgr End Date: Not reported
Tank Office: Not reported
Deductible Amount: Not reported
Deductible Paid To Date: Not reported
Co-Pay Amount: Not reported
Co-Pay Paid To Date: Not reported
Cap Amount: Not reported

Contaminated Media:
Discharge Date: 07/23/1990
Pct Discharge Combined With: Not reported
Cleanup Required: R - CLEANUP REQUIRED
Discharge Cleanup Status: NFA - NFA COMPLETE
Disch Cleanup Status Date: 10/30/1992
Cleanup Work Status: COMPLETED
Information Source: D - DISCHARGE NOTIFICATION
Other Source Description: Not reported
Elig Indicator: I - INELIGIBLE
Site Manager: MCKELVEY_M
Site Mgr End Date: 03/11/1999
Tank Office: PCLP29 - HILLSBOROUGH ENVIRONM
Contaminated Drinking Wells: Not reported
Contaminated Monitoring Well: Not reported
Contaminated Soil: Not reported
Contaminated Surface Water: Not reported
Contaminated Ground Water: Not reported
Pollutant: P - GENERIC GASOLINE
Pollutant Other Description: Not reported
Gallons Discharged: 50

Task Information:
District: SWD
Facility ID: 9102164
Facility Status: CLOSED
Facility Type: C - Fuel user/Non-retail -
County: HILLSBOROUGH
County ID: 29
Cleanup Eligibility Status: I
Source Effective Date: 10-30-1992
Discharge Date: 07-23-1990
Cleanup Required: R - CLEANUP REQUIRED
Discharge Cleanup Status: NFA - NFA COMPLETE
Disch Cleanup Status Date: 10-30-1992
SRC Action Type: NFA - NO FURTHER ACTION
SRC Submit Date: 09-24-1992
SRC Review Date: 10-14-1992
SRC Completion Status: A - APPROVED
SRC Issue Date: 10-30-1992
SRC Comment: Not reported
Cleanup Work Status: COMPLETED
Site Mgr: MCKELVEY_M
Site Mgr End Date: 03-11-1999
Tank Office: PCLP29 - Hillsborough County
SR Task ID: Not reported
SR Cleanup Responsible: -
SR Funding Eligibility Type: -
SR Actual Cost: Not reported
SR Completion Date: Not reported

Map ID
Direction
Distance
Elevation

MAP FINDINGS

Site

Database(s)

EDR ID Number
EPA ID Number

SOUTHEAST FINANCIAL CENTER (Continued)

U004145900

SR Payment Date: Not reported
SR Oral Date: Not reported
SR Written Date: Not reported
SR Soil Removal: Not reported
SR Free Product Removal: Not reported
SR Soil Tonnage Removed: Not reported
SR Soil Treatment: Not reported
SR Other Treatment: Not reported
SR Alternate Proc Received Date: Not reported
SR Alternate Procedure Status: Not reported
SR Alternate Procedure Status Date: Not reported
SR Alternate Procedure Comments: Not reported
SA Task ID: 46917
SA Cleanup Responsible: -
SA Funding Eligibility Type: -
SA Actual Cost: Not reported
SA Completion Date: 02-07-1990
SA Payment Date: Not reported
RAP Task ID: 46918
RAP Cleanup Responsible ID: RP - RESPONSIBLE PARTY
RAP Funding Eligibility Type: -
RAP Actual Cost: Not reported
RAP Completion Date: 02-07-1990
RAP Payment Date: Not reported
RAP Last Order Approved: 1990-02-07 00:00:00
RA Task ID: 46919
RA Cleanup Responsible: RP - RESPONSIBLE PARTY
RA Funding Eligibility Type: -
RA Years to Complete: Not reported
RA Actual Cost: Not reported

UST:

Facility Id: 9102164
Facility Phone: (813) 289-9491
Facility Status: CLOSED
Type Description: Fuel user/Non-retail
Lat/Long (dms): 27 56 49.6640000 / 82 27 23.724
Positioning Method: ADDM
Region: STATE
RN: 1

Owner:

Facility Id: 9102164
Owner Id: 20269
Owner Name: SOUTHEAST FINANCIAL CENTER
Owner Address: 401 EAST JACKSON ST
Owner Address 2: Not reported
Owner City,St,Zip: TAMPA, FL
Owner Contact: RICHARD E MAYER
Owner Phone: (813) 289-9491

Map ID
Direction
Distance
Elevation

MAP FINDINGS

Site

Database(s)

EDR ID Number
EPA ID Number

196
South
1/4-1/2
0.487 mi.
2570 ft.

TAMPA DOWNTOWN INVEST LTD PROPERTY
CITY BLK WASHINGTON N MORGAN W
TAMPA, FL

LUST U004146618
UST N/A

Relative:
Lower

LUST:

Actual:
11 ft.

Region: STATE
Facility Id: 8943604
Facility Status: CLOSED
Facility Type: X - Contamination Site
Facility Phone: Not reported
Facility Cleanup Rank: Not reported
District: Southwest District
Lat/Long (dms): 27 56 49. / 82 27 15.
Section: 024
Township: 28S
Range: 18E
Feature: Not reported
Method: UNVR
Datum: 0
Score: Not reported
Score Effective Date: Not reported
Score When Ranked: Not reported
Operator: VACANT
Name Update: Not reported
Address Update: Not reported

Discharge Cleanup Summary:

Discharge Date: 06/23/1988
PCT Discharge Combined: Not reported
Cleanup Required: R - CLEANUP REQUIRED
Discharge Cleanup Status: NFA - NFA COMPLETE
Disch Cleanup Status Date: 12/14/2005
Cleanup Work Status: COMPLETED
Information Source: E - EDI
Other Source Description: Not reported
Eligibility Indicator: I - INELIGIBLE
Site Manager: HEINTZ_C
Site Mgr End Date: 12/14/2005
Tank Office: PCLP29 - HILLSBOROUGH ENVIRONMENTAL PROTECTION COMMISSION

Petroleum Cleanup Program Eligibility:

Facility ID: Not reported
Discharge Date: Not reported
Pct Discharge Combined With: Not reported
Cleanup Required: Not reported
Discharge Cleanup Status: Not reported
Disch Cleanup Status Date: Not reported
Cleanup Work Status: Not reported
Information Source: Not reported
Other Source Description: Not reported
Application Received Date: Not reported
Cleanup Program: Not reported
Eligibility Status: Not reported
Elig Status Date: Not reported
Letter Of Intent Date: Not reported
Redetermined: Not reported
Inspection Date: Not reported
Site Manager: Not reported

Map ID
Direction
Distance
Elevation

MAP FINDINGS

Site

Database(s)

EDR ID Number
EPA ID Number

TAMPA DOWNTOWN INVEST LTD PROPERTY (Continued)

U004146618

Site Mgr End Date: Not reported
Tank Office: Not reported
Deductible Amount: Not reported
Deductible Paid To Date: Not reported
Co-Pay Amount: Not reported
Co-Pay Paid To Date: Not reported
Cap Amount: Not reported

Contaminated Media:
Discharge Date: 06/23/1988
Pct Discharge Combined With: Not reported
Cleanup Required: R - CLEANUP REQUIRED
Discharge Cleanup Status: NFA - NFA COMPLETE
Disch Cleanup Status Date: 12/14/2005
Cleanup Work Status: COMPLETED
Information Source: E - EDI
Other Source Description: Not reported
Elig Indicator: I - INELIGIBLE
Site Manager: HEINTZ_C
Site Mgr End Date: 12/14/2005
Tank Office: PCLP29 - HILLSBOROUGH ENVIRONM
Contaminated Drinking Wells: 0
Contaminated Monitoring Well: Yes
Contaminated Soil: No
Contaminated Surface Water: No
Contaminated Ground Water: Yes
Pollutant: Z - OTHER NON REGULATED
Pollutant Other Description: Not reported
Gallons Discharged: Not reported

Task Information:
District: SWD
Facility ID: 8943604
Facility Status: CLOSED
Facility Type: X - Contamination Site -
County: HILLSBOROUGH
County ID: 29
Cleanup Eligibility Status: I
Source Effective Date: 12-14-2005
Discharge Date: 06-23-1988
Cleanup Required: R - CLEANUP REQUIRED
Discharge Cleanup Status: NFA - NFA COMPLETE
Disch Cleanup Status Date: 12-14-2005
SRC Action Type: NFA - NO FURTHER ACTION
SRC Submit Date: 12-09-2005
SRC Review Date: 12-14-2005
SRC Completion Status: A - APPROVED
SRC Issue Date: 01-24-2006
SRC Comment: Not reported
Cleanup Work Status: COMPLETED
Site Mgr: HEINTZ_C
Site Mgr End Date: 12-14-2005
Tank Office: PCLP29 - Hillsborough County
SR Task ID: 47378
SR Cleanup Responsible: ST - STATE
SR Funding Eligibility Type: -
SR Actual Cost: Not reported
SR Completion Date: Not reported

Map ID
 Direction
 Distance
 Elevation

MAP FINDINGS

Site

Database(s)

EDR ID Number
 EPA ID Number

TAMPA DOWNTOWN INVEST LTD PROPERTY (Continued)

U004146618

SR Payment Date: Not reported
 SR Oral Date: Not reported
 SR Written Date: Not reported
 SR Soil Removal: Not reported
 SR Free Product Removal: Not reported
 SR Soil Tonnage Removed: Not reported
 SR Soil Treatment: Not reported
 SR Other Treatment: Not reported
 SR Alternate Proc Received Date: Not reported
 SR Alternate Procedure Status: Not reported
 SR Alternate Procedure Status Date: Not reported
 SR Alternate Procedure Comments: Not reported
 SA Task ID: 47379
 SA Cleanup Responsible: ST - STATE
 SA Funding Eligibility Type: -
 SA Actual Cost: Not reported
 SA Completion Date: Not reported
 SA Payment Date: Not reported
 RAP Task ID: 47380
 RAP Cleanup Responsible ID: ST - STATE
 RAP Funding Eligibility Type: -
 RAP Actual Cost: Not reported
 RAP Completion Date: Not reported
 RAP Payment Date: Not reported
 RAP Last Order Approved: Not reported
 RA Task ID: 47381
 RA Cleanup Responsible: ST - STATE
 RA Funding Eligibility Type: -
 RA Years to Complete: 0
 RA Actual Cost: Not reported

UST:

Facility Id: 8943604
 Facility Phone: Not reported
 Facility Status: CLOSED
 Type Description: Contamination Site
 Lat/Long (dms): 27 56 49 / 82 27 16
 Positioning Method: UNVR
 Region: STATE
 RN: 1

Owner Records Not Found for this facility id:

AP197
East
1/4-1/2
0.488 mi.
2575 ft.

DETSO TERMINACS INC
739 N 14TH ST
TAMPA, FL 33602
Site 1 of 2 in cluster AP

LUST 1000733227
UST N/A
AST

Relative:
Lower

LUST:

Region: STATE
 Facility Id: 8625085
 Facility Status: CLOSED
 Facility Type: C - Fuel user/Non-retail
 Facility Phone: (813)229-1184
 Facility Cleanup Rank: Not reported
 District: Southwest District
 Lat/Long (dms): 27 57 18. / 82 26 37.

Actual:
9 ft.

Map ID
Direction
Distance
Elevation

MAP FINDINGS

Site

Database(s)

EDR ID Number
EPA ID Number

DETSO TERMINACS INC (Continued)

1000733227

Section: Not reported
Township: Not reported
Range: Not reported
Feature: Not reported
Method: UNVR
Datum: 0
Score: 50
Score Effective Date: 01/06/1998
Score When Ranked: Not reported
Operator: DETSCO TERMINACS, INC.
Name Update: 05/27/2005
Address Update: Not reported

Discharge Cleanup Summary:
Discharge Date: 10/25/1994
PCT Discharge Combined: Not reported
Cleanup Required: R - CLEANUP REQUIRED
Discharge Cleanup Status: NFA - NFA COMPLETE
Disch Cleanup Status Date: 04/29/2002
Cleanup Work Status: COMPLETED
Information Source: D - DISCHARGE NOTIFICATION
Other Source Description: Not reported
Eligibility Indicator: E - ELIGIBLE
Site Manager: BENNETT_M
Site Mgr End Date: 04/29/2002
Tank Office: PCLP29 - HILLSBOROUGH ENVIRONMENTAL PROTECTION COMMISSION

Petroleum Cleanup Program Eligibility:
Facility ID: 8625085
Discharge Date: 25-Oct-1994
Pct Discharge Combined With: Not reported
Cleanup Required: R - CLEANUP REQUIRED
Discharge Cleanup Status: NFA - NFA COMPLETE
Disch Cleanup Status Date: 04/29/2002
Cleanup Work Status: COMPLETED
Information Source: D - DISCHARGE NOTIFICATION
Other Source Description: Not reported
Application Received Date: 12/15/1994
Cleanup Program: A - ABANDONED TANK RESTORATION PROGRAM
Eligibility Status: 1/17/1995
Elig Status Date: 1/17/1995
Letter Of Intent Date: 12/15/1995
Redetermined: No
Inspection Date: 12/08/1994
Site Manager: BENNETT_M
Site Mgr End Date: 04/29/2002
Tank Office: PCLP29 - HILLSBOROUGH ENVIRONMENTAL PROTECTION COMMISSION
Deductible Amount: 500
Deductible Paid To Date: 500
Co-Pay Amount: 0
Co-Pay Paid To Date: 0
Cap Amount: Not reported

Contaminated Media:
Discharge Date: 10/25/1994
Pct Discharge Combined With: Not reported
Cleanup Required: R - CLEANUP REQUIRED
Discharge Cleanup Status: NFA - NFA COMPLETE
Disch Cleanup Status Date: 04/29/2002

Map ID
Direction
Distance
Elevation

MAP FINDINGS

Site

Database(s)

EDR ID Number
EPA ID Number

DETSO TERMINACS INC (Continued)

1000733227

Cleanup Work Status: COMPLETED
Information Source: D - DISCHARGE NOTIFICATION
Other Source Description: Not reported
Elig Indicator: E - ELIGIBLE
Site Manager: BENNETT_M
Site Mgr End Date: 04/29/2002
Tank Office: PCLP29 - HILLSBOROUGH ENVIRONM
Contaminated Drinking Wells: 0
Contaminated Monitoring Well: No
Contaminated Soil: Yes
Contaminated Surface Water: No
Contaminated Ground Water: No
Pollutant: -
Pollutant Other Description: Not reported
Gallons Discharged: Not reported

Task Information:

District: SWD
Facility ID: 8625085
Facility Status: CLOSED
Facility Type: C - Fuel user/Non-retail -
County: HILLSBOROUGH
County ID: 29
Cleanup Eligibility Status: E
Source Effective Date: 04-29-2002
Discharge Date: 10-25-1994
Cleanup Required: R - CLEANUP REQUIRED
Discharge Cleanup Status: NFA - NFA COMPLETE
Disch Cleanup Status Date: 04-29-2002
SRC Action Type: NFA - NO FURTHER ACTION
SRC Submit Date: 04-25-2002
SRC Review Date: 04-26-2002
SRC Completion Status: A - APPROVED
SRC Issue Date: 05-09-2002
SRC Comment: Not reported
Cleanup Work Status: COMPLETED
Site Mgr: BENNETT_M
Site Mgr End Date: 04-29-2002
Tank Office: PCLP29 - Hillsborough County
SR Task ID: Not reported
SR Cleanup Responsible: -
SR Funding Eligibility Type: -
SR Actual Cost: Not reported
SR Completion Date: Not reported
SR Payment Date: Not reported
SR Oral Date: Not reported
SR Written Date: Not reported
SR Soil Removal: Not reported
SR Free Product Removal: Not reported
SR Soil Tonnage Removed: Not reported
SR Soil Treatment: Not reported
SR Other Treatment: Not reported
SR Alternate Proc Received Date: Not reported
SR Alternate Procedure Status: Not reported
SR Alternate Procedure Status Date: Not reported
SR Alternate Procedure Comments: Not reported
SA Task ID: 65910
SA Cleanup Responsible: -

Map ID
Direction
Distance
Elevation

MAP FINDINGS

Site

Database(s)

EDR ID Number
EPA ID Number

DETSCO TERMINACS INC (Continued)

1000733227

SA Funding Eligibility Type: -
SA Actual Cost: Not reported
SA Completion Date: Not reported
SA Payment Date: Not reported
RAP Task ID: Not reported
RAP Cleanup Responsible ID: -
RAP Funding Eligibility Type: -
RAP Actual Cost: Not reported
RAP Completion Date: Not reported
RAP Payment Date: Not reported
RAP Last Order Approved: Not reported
RA Task ID: 68083
RA Cleanup Responsible: -
RA Funding Eligibility Type: -
RA Years to Complete: 0
RA Actual Cost: Not reported

UST:

Facility Id: 8625085
Facility Phone: (813) 229-1184
Facility Status: CLOSED
Type Description: Fuel user/Non-retail
Lat/Long (dms): 27 57 18 / 82 27 9
Positioning Method: UNVR
Region: STATE
RN: 1

Owner:

Facility Id: 8625085
Owner Id: 5723
Owner Name: DETSCO TERMINACS INC
Owner Address: PO BOX 437
Owner Address 2: Not reported
Owner City,St,Zip: MULBERRY, FL 33860
Owner Contact: J.D. WILSON
Owner Phone: (813) 229-1184

Tank Info:

Facility ID: 8625085
Tank Id: 2
Type Description: Fuel user/Non-retail
DEP Contractor: No
Tank Id: 2
Tank Location: UNDERGROUND
Substance: Vehicular diesel
Content Description: Vehicular Diesel
Vessel Indicator: TANK
Gallons: 10000
Install Date: 01-JUL-1986
Status: Removed
Status Date: 28-FEB-1992

Construction:

Construction Category: Not reported
Construction Description: Not reported

Map ID
Direction
Distance
Elevation

MAP FINDINGS

Site

Database(s)

EDR ID Number
EPA ID Number

DETSO TERMINACS INC (Continued)

1000733227

Monitoring:

Monitoring Description: Not reported

Piping:

Piping Category: Not reported
Piping Description: Not reported

AST:

Facility ID: 8625085
Facility Phone: (813) 229-1184
Facility Status: CLOSED
Type Description: Fuel user/Non-retail
DEP Contrctr Own: No
Lat/Long (dms): 27 57 18 / 82 27 9
Positioning Method: UNVR
Region: STATE

Owner:

Facility Id: 8625085
Owner Id: 5723
Owner Name: DETSO TERMINACS INC
Owner Address: PO BOX 437
Owner Address 2: Not reported
Owner City,St,Zip: MULBERRY, FL 33860
Owner Contact: J.D. WILSON
Owner Phone: (813) 229-1184

Tank Id: 1
Gallons: 1500
Tank Location: ABOVEGROUND
Substance: Unleaded gas
Content Description: Unleaded Gas
Install Date: Not reported
Status: Removed
Status Date: Removed

Construction:

Construction Category: Not reported
Construction Description: Not reported

Monitoring:

Monitoring Description: Not reported

Piping:

Piping Category: Not reported
Piping Description: Not reported

Map ID
 Direction
 Distance
 Elevation

MAP FINDINGS

Site

Database(s)

EDR ID Number
 EPA ID Number

AP198
East
1/4-1/2
0.488 mi.
2575 ft.

DETSCO
739 N. 14 STREET
TAMPA, FL
Site 2 of 2 in cluster AP

VCP S110752779
N/A

Relative:
Lower

VCP:
 System: BFDB
 Facility Id: BF291001001
 Activity Code: Brownfield Site Rehabilitation Agreement
 Comet Project Id: Not reported
 Comet Site Id: Not reported
 Lat/Long (dms): 27 57 15.890000 / 82 26 38.130000
 District: SWD
 Open Date: 12/28/2010
 Datum: NAD83
 Object of Interest: Center of Area Boundaries
 Proximity: ADMIN
 Accuracy: Unknown
 Verification Status: NOT REVIEWED
 Collection Method: UNKN
 Close Date: Not reported

199
NNE
1/4-1/2
0.495 mi.
2613 ft.

SEABOARD SYSTEM RAILROAD INC
50TH ST & END OF UCETA RD
TAMPA, FL 33619

LUST U001355521
UST N/A
AST

Relative:
Higher

LUST:
 Region: STATE
 Facility Id: 8734656
 Facility Status: OPEN
 Facility Type: C - Fuel user/Non-retail
 Facility Phone: (813)626-1750
 Facility Cleanup Rank: Not reported
 District: Southwest District
 Lat/Long (dms): 27 57 26. / 82 23 1.0
 Section: Not reported
 Township: Not reported
 Range: Not reported
 Feature: Not reported
 Method: UNVR
 Datum: 0
 Score: Not reported
 Score Effective Date: Not reported
 Score When Ranked: Not reported
 Operator: J. CATO
 Name Update: 10/25/2002
 Address Update: Not reported

Discharge Cleanup Summary:
 Discharge Date: 10/27/1992
 PCT Discharge Combined: Not reported
 Cleanup Required: R - CLEANUP REQUIRED
 Discharge Cleanup Status: NFA - NFA COMPLETE
 Disch Cleanup Status Date: 09/23/1993
 Cleanup Work Status: COMPLETED
 Information Source: C - CLOSURE REPORT
 Other Source Description: Not reported

Map ID
Direction
Distance
Elevation

MAP FINDINGS

Site

Database(s)

EDR ID Number
EPA ID Number

SEABOARD SYSTEM RAILROAD INC (Continued)

U001355521

Eligibility Indicator: I - INELIGIBLE
Site Manager: MCKELVEY_M
Site Mgr End Date: 03/11/1999
Tank Office: PCLP29 - HILLSBOROUGH ENVIRONMENTAL PROTECTION COMMISSION

Petroleum Cleanup Program Eligibility:

Facility ID: Not reported
Discharge Date: Not reported
Pct Discharge Combined With: Not reported
Cleanup Required: Not reported
Discharge Cleanup Status: Not reported
Disch Cleanup Status Date: Not reported
Cleanup Work Status: Not reported
Information Source: Not reported
Other Source Description: Not reported
Application Received Date: Not reported
Cleanup Program: Not reported
Eligibility Status: Not reported
Elig Status Date: Not reported
Letter Of Intent Date: Not reported
Redetermined: Not reported
Inspection Date: Not reported
Site Manager: Not reported
Site Mgr End Date: Not reported
Tank Office: Not reported
Deductible Amount: Not reported
Deductible Paid To Date: Not reported
Co-Pay Amount: Not reported
Co-Pay Paid To Date: Not reported
Cap Amount: Not reported

Contaminated Media:

Discharge Date: 10/27/1992
Pct Discharge Combined With: Not reported
Cleanup Required: R - CLEANUP REQUIRED
Discharge Cleanup Status: NFA - NFA COMPLETE
Disch Cleanup Status Date: 09/23/1993
Cleanup Work Status: COMPLETED
Information Source: C - CLOSURE REPORT
Other Source Description: Not reported
Elig Indicator: I - INELIGIBLE
Site Manager: MCKELVEY_M
Site Mgr End Date: 03/11/1999
Tank Office: PCLP29 - HILLSBOROUGH ENVIRONM

Contaminated Drinking Wells: 0
Contaminated Monitoring Well: No
Contaminated Soil: Yes
Contaminated Surface Water: No
Contaminated Ground Water: No
Pollutant: B - UNLEADED GAS
Pollutant Other Description: Not reported
Gallons Discharged: Not reported

Task Information:

District: SWD
Facility ID: 8734656
Facility Status: OPEN
Facility Type: C - Fuel user/Non-retail -
County: HILLSBOROUGH

Map ID
Direction
Distance
Elevation

MAP FINDINGS

Site

Database(s)

EDR ID Number
EPA ID Number

SEABOARD SYSTEM RAILROAD INC (Continued)

U001355521

County ID: 29
Cleanup Eligibility Status: I
Source Effective Date: 09-23-1993
Discharge Date: 10-27-1992
Cleanup Required: R - CLEANUP REQUIRED
Discharge Cleanup Status: NFA - NFA COMPLETE
Disch Cleanup Status Date: 09-23-1993
SRC Action Type: NFA - NO FURTHER ACTION
SRC Submit Date: 08-05-1993
SRC Review Date: 09-09-1993
SRC Completion Status: A - APPROVED
SRC Issue Date: 09-23-1993
SRC Comment: Not reported
Cleanup Work Status: COMPLETED
Site Mgr: MCKELVEY_M
Site Mgr End Date: 03-11-1999
Tank Office: PCLP29 - Hillsborough County
SR Task ID: Not reported
SR Cleanup Responsible: -
SR Funding Eligibility Type: -
SR Actual Cost: Not reported
SR Completion Date: Not reported
SR Payment Date: Not reported
SR Oral Date: Not reported
SR Written Date: Not reported
SR Soil Removal: Not reported
SR Free Product Removal: Not reported
SR Soil Tonnage Removed: Not reported
SR Soil Treatment: Not reported
SR Other Treatment: Not reported
SR Alternate Proc Received Date: Not reported
SR Alternate Procedure Status: Not reported
SR Alternate Procedure Status Date: Not reported
SR Alternate Procedure Comments: Not reported
SA Task ID: 45992
SA Cleanup Responsible: -
SA Funding Eligibility Type: -
SA Actual Cost: Not reported
SA Completion Date: 09-08-1993
SA Payment Date: Not reported
RAP Task ID: Not reported
RAP Cleanup Responsible ID: -
RAP Funding Eligibility Type: -
RAP Actual Cost: Not reported
RAP Completion Date: Not reported
RAP Payment Date: Not reported
RAP Last Order Approved: Not reported
RA Task ID: 45993
RA Cleanup Responsible: NA - NOT APPLICABLE
RA Funding Eligibility Type: -
RA Years to Complete: Not reported
RA Actual Cost: Not reported

UST:

Facility Id: 8734656
Facility Phone: (813) 626-1750
Facility Status: OPEN

Map ID
Direction
Distance
Elevation

MAP FINDINGS

Site

Database(s)

EDR ID Number
EPA ID Number

SEABOARD SYSTEM RAILROAD INC (Continued)

U001355521

Type Description: Fuel user/Non-retail
Lat/Long (dms): 27 55 19 / 82 22 9
Positioning Method: UNVR
Region: STATE
RN: 1
Owner:
Facility Id: 8734656
Owner Id: 19389
Owner Name: SEABOARD SYSTEM RAILROAD INC
Owner Address: 500 WATER ST
Owner Address 2: Not reported
Owner City,St,Zip: JACKSONVILLE, FL 32202
Owner Contact: JOHN CALHOUN
Owner Phone: (904) 359-7527

Tank Info:
Facility ID: 8734656
Tank Id: 1
Type Description: Fuel user/Non-retail
DEP Contractor: No
Tank Id: 1
Tank Location: UNDERGROUND
Substance: Unleaded gas
Content Description: Unleaded Gas
Vessel Indicator: TANK
Gallons: 150
Install Date: 01-JUN-1983
Status: Removed
Status Date: 31-AUG-1992

Construction:
Construction Category: Not reported
Construction Description: Not reported

Monitoring:
Monitoring Description: Not reported

Piping:
Piping Category: Not reported
Piping Description: Not reported

AST:
Facility ID: 8734656
Facility Phone: (813) 626-1750
Facility Status: OPEN
Type Description: Fuel user/Non-retail
DEP Contrctr Own: No
Lat/Long (dms): 27 55 19 / 82 22 9
Positioning Method: UNVR
Region: STATE

Owner:
Facility Id: 8734656

Map ID
Direction
Distance
Elevation

MAP FINDINGS

Site

Database(s)

EDR ID Number
EPA ID Number

SEABOARD SYSTEM RAILROAD INC (Continued)

U001355521

Owner Id: 19389
Owner Name: SEABOARD SYSTEM RAILROAD INC
Owner Address: 500 WATER ST
Owner Address 2: Not reported
Owner City,St,Zip: JACKSONVILLE, FL 32202
Owner Contact: JOHN CALHOUN
Owner Phone: (904) 359-7527

Tank Id: 1R1
Gallons: 300
Tank Location: ABOVEGROUND
Substance: Unleaded gas
Content Description: Unleaded Gas
Install Date: 01-AUG-1992
Status: In service
Status Date: In service

Construction:
Construction Category: Not reported
Construction Description: Not reported

Monitoring:
Monitoring Description: Not reported

Piping:
Piping Category: Not reported
Piping Description: Not reported

200
SE
1/4-1/2
0.497 mi.
2624 ft.

**TAMPA PORT AUTHORITY
1101 CHANNELSIDE DRIVE
TAMPA, FL 33602**

**AST S105590762
BROWNFIELDS N/A
NPDES
TIER 2**

**Relative:
Lower**

AST:
Facility ID: 9805638
Facility Phone: (813) 241-1700
Facility Status: OPEN
Type Description: Local Government
DEP Contrctr Own: No
Lat/Long (dms): Not reported
Positioning Method: Not reported
Region: STATE

**Actual:
8 ft.**

Owner:
Facility Id: 9805638
Owner Id: 21570
Owner Name: TAMPA PORT AUTHORITY
Owner Address: 1101 CHANNELSIDE DR
Owner Address 2: Not reported
Owner City,St,Zip: TAMPA, FL 33602
Owner Contact: BOB MUSSER
Owner Phone: (813) 905-5030

Tank Id: T
Gallons: 2000

Map ID
Direction
Distance
Elevation

MAP FINDINGS

Site

Database(s)

EDR ID Number
EPA ID Number

TAMPA PORT AUTHORITY (Continued)

S105590762

Tank Location: ABOVEGROUND
Substance: Unleaded gas
Content Description: Unleaded Gas
Install Date: 01-MAR-2003
Status: In service
Status Date: In service

Construction:

Construction Category: Primary Construction
Construction Description: Steel

Construction Category: Secondary Containment
Construction Description: Double wall

Construction Category: Secondary Containment
Construction Description: AST containment

Construction Category: Overfill/Spill
Construction Description: Spill containment bucket

Construction Category: Overfill/Spill
Construction Description: Tight fill

Monitoring:

Monitoring Description: Monitor dbl wall tank space

Monitoring Description: Visual inspection of ASTs

Piping:

Piping Category: Miscellaneous Attributes
Piping Description: Suction piping system

Piping Category: Miscellaneous Attributes
Piping Description: Abv, no soil contact

Piping Category: Primary Construction
Piping Description: Steel/galvanized metal

BROWNFIELDS:

Area Id: BF290101000
Acreage: 842.42722277400003
Resolution Date: 01/04/2001
DEP District: Southwest
User Name: EICHEN, CLARKE_C / M
Dt Graphics Finished: 07/31/2001
Source: City of Tampa
Resolution: 2001-0034
Obj Id: 80
Latitude: 27.921500000000002
Latitude Degree: 27
Latitude Minute: 55
Latitude Second: 17.530000000000001
Longitude: -82.436800000000005
Longitude Degree: 82
Longitude Minute: 26

Map ID
Direction
Distance
Elevation

MAP FINDINGS

Site

Database(s)

EDR ID Number
EPA ID Number

TAMPA PORT AUTHORITY (Continued)

S105590762

Longitude Second: 12.619999999999999
X Coordinate: 553535
Y Coordinate: 436055
Area: 3409195.653657
Method: PAPER
Brownfield Area Name: Tampa Port Authority
Brownfield Program Site Id: BF290101003
Brownfield Program Site Id: BF290101003
Brownfield Site Name: Tampa Bay Scrap Processors Site
Brownfield Site Addr: 4050 Maritime Boulevard
BSRA City: TAMPA
City Code: 4360
BSRA County: HILLSBOROUGH
County Code: 29
FDEP District: Southwest
District Code: SWD
Acreage: 17.281778688199999
Obj Id: 54
Site Remediation Progress: AWAITING CLEANUP
Tech/Analyst Who Processed The Graphics: CLARKE_C / MCCLAIN_B
Date Graphics Finished For Each Feature: 08/19/2003
BSRA Date: 05/09/2003
SRCO Date: Not reported
Latitude: 27.912700000000001
Latitude Degree: 27
Latitude Minute: 54
Latitude Second: 45.740000000000002
Longitude: -82.435699999999997
Longitude Degree: 82
Longitude Minute: 26
Longitude Seconds: 8.3499999999999996
X Coordinate: 553664
Y Coordinate: 435076
Verification: DPHO
Verification Date: 05/15/2006
Comments: Not reported
Source Of Info And/or Data For Each Feature: Trademark Metals Lease Area
Processing Methodology: COGO/PAPE
Brownfield Area Name: Tampa Port Authority
Brownfield Program Site Id: BF290101004
Brownfield Program Site Id: BF290101004
Brownfield Site Name: Winner Metals
Brownfield Site Addr: 2801 Guy N. Verger Boulevard
BSRA City: TAMPA
City Code: 4360
BSRA County: HILLSBOROUGH
County Code: 29
FDEP District: Southwest
District Code: SWD
Acreage: 42.303041083300002
Obj Id: 55
Site Remediation Progress: Not reported
Tech/Analyst Who Processed The Graphics: MCCLAIN_B
Date Graphics Finished For Each Feature: 12/29/2010
BSRA Date: 12/10/2010
SRCO Date: Not reported
Latitude: 27.9192

Map ID
Direction
Distance
Elevation

MAP FINDINGS

Site

Database(s)

EDR ID Number
EPA ID Number

TAMPA PORT AUTHORITY (Continued)

S105590762

Latitude Degree: 27
Latitude Minute: 55
Latitude Second: 8.970000000000006
Longitude: -82.435100000000006
Longitude Degree: 82
Longitude Minute: 26
Longitude Seconds: 6.299999999999998
X Coordinate: 553711
Y Coordinate: 435793
Verification: Not reported
Verification Date: Not reported
Comments: Not reported
Source Of Info And/or Data For Each Feature: City of Tampa
Processing Methodology: PAPER
Brownfield Area Name: Tampa Port Authority
Brownfield Program Site Id: BF290101001
Brownfield Program Site Id: BF290101001
Brownfield Site Name: Port Ybor
Brownfield Site Addr: 1101 Channelside Drive
BSRA City: TAMPA
City Code: 4360
BSRA County: HILLSBOROUGH
County Code: 29
FDEP District: Southwest
District Code: SWD
Acreage: 47.454179000000003
Obj Id: 56
Site Remediation Progress: AWAITING CLEANUP
Tech/Analyst Who Processed The Graphics: CLARKE_C
Date Graphics Finished For Each Feature: 03/22/2004
BSRA Date: 10/29/2001
SRCO Date: Not reported
Latitude: 27.942900000000002
Latitude Degree: 27
Latitude Minute: 56
Latitude Second: 34.57
Longitude: -82.4405
Longitude Degree: 82
Longitude Minute: 26
Longitude Seconds: 25.670000000000002
X Coordinate: 553149
Y Coordinate: 438427
Verification: DPHO
Verification Date: 05/15/2006
Comments: October 29, 2001, Tampa Port Authority. PHA2: Site Assessment is incomplete. BSRA applies to numerous sub-properties that all must be cleared Site Assessment-wise per John Seg0 on 4/11/2007.

Source Of Info And/or Data For Each Feature: City of Tampa
Processing Methodology: Graphic was heads up digitized from paper maps
Brownfield Area Name: Tampa Port Authority
Brownfield Program Site Id: BF290101002
Brownfield Program Site Id: BF290101002
Brownfield Site Name: Tampa Bay Shipbuilding and Repair Company
Brownfield Site Addr: 1130 McClosky Boulevard, Hookers Point
BSRA City: TAMPA
City Code: 4360
BSRA County: HILLSBOROUGH

Map ID
Direction
Distance
Elevation

MAP FINDINGS

Site

Database(s)

EDR ID Number
EPA ID Number

TAMPA PORT AUTHORITY (Continued)

S105590762

County Code: 29
FDEP District: Southwest
District Code: SWD
Acreage: 50.170530999999997
Obj Id: 47
Site Remediation Progress: AWAITING CLEANUP
Tech/Analyst Who Processed The Graphics: ABRON_J
Date Graphics Finished For Each Feature: 12/17/2002
BSRA Date: 07/31/2002
SRCO Date: Not reported
Latitude: 27.926400000000001
Latitude Degree: 27
Latitude Minute: 55
Latitude Second: 34.880000000000003
Longitude: -82.444299999999998
Longitude Degree: 82
Longitude Minute: 26
Longitude Seconds: 39.539999999999999
X Coordinate: 553170.30000000005
Y Coordinate: 438386.5
Verification: DPHO
Verification Date: 05/15/2006
Comments: Not reported
Source Of Info And/or Data For Each Feature: City of Tampa
Processing Methodology: Coordinate geometry was created from legal description

WASTEWATER:

District Office: TLST
Facility ID: FLR05B686
NPDES Permitted Site: Not reported
Environmental Interest: Not reported
Facility Type: Multi-Sector Stormwater GP
Status: Active - Existing, permitted facility/site for which effluent, reclaimed water or wastewater residual discharge into the environment and/or monitoring is taking place.

Facility Address: Not reported
Owner Type: Authority
Permit Capacity: Not reported
Party Name: Phillip Steadham, Supervisor\ Environmental
Company Name: Tampa Port Authority
RP Address: 1101 Channelside Dr
RP Address 2: Not reported
PR City,Stat,Zip: Tampa FL 33602
Telephone: 8007412297
Email: psteadham@tampaport.com
Issue Date: 02/14/2011
Expiration Date: 02/13/2016
DOC Description: Generic Permit
Latitude Degrees: 82
Latitude Minutes: 56
Latitude Seconds: 2
Longitude Degrees: 27
Longitude Minutes: 26
Longitude Seconds: 9.650
Treatment: Not reported

Map ID
Direction
Distance
Elevation

MAP FINDINGS

Site

Database(s)

EDR ID Number
EPA ID Number

TAMPA PORT AUTHORITY (Continued)

S105590762

TIER 2:

Year:	2010
Active Date:	Not reported
Inactive Date:	Not reported
Sale Pending:	Not reported
Original Date:	Not reported
PLOT Source:	Not reported
Latitude:	27.44577
Longitude:	-81.45
LEPC District:	Not reported
Counties:	Not reported
SERC:	Not reported
Program Level:	Not reported
PRIME:	Not reported
SIC Code:	Not reported
SIC Code 2:	Not reported
NAICS Code:	Not reported
RCRA Code:	Not reported
RCRA Code 2:	Not reported
NPDES Code:	Not reported
NPDES Code 2:	Not reported
UIC Code:	Not reported
UIC Code 2:	Not reported
DunBradstreet:	Not reported
DunBradstreet2:	Not reported
TRI Code:	Not reported
EPA Code:	Not reported
EPA Code 2:	Not reported
Archive Box#:	Not reported
SEC304:	Not reported
SEC302:	Not reported
302 Date:	Not reported
302 Payment ID:	Not reported
302 Retraction:	Not reported
SEC311:	Not reported
SEC313:	Not reported
SEC112R:	Not reported
DER Registration Date:	Not reported
313 Parent:	Not reported
313 Parent D&B:	Not reported
First Letter:	Not reported
HA Site Visit Date:	Not reported
302 NOAFLAG:	Not reported
Comments:	Not reported
Chemical Code:	68476346
Chemical Name:	Diesel Fuel Oil (low sulfur)
Chemical State:	LIQUID
Location Name:	Entire Facility
Container Code:	A
Pressure Code:	1
Temperature Code:	4
Average Quantity:	17346
Maximum Quantity:	17346
Days On Site:	365

Map ID
Direction
Distance
Elevation

MAP FINDINGS

Site

Database(s)

EDR ID Number
EPA ID Number

TAMPA PORT AUTHORITY (Continued)

S105590762

Year:	2010
Active Date:	Not reported
Inactive Date:	Not reported
Sale Pending:	Not reported
Original Date:	Not reported
PLOT Source:	Not reported
Latitude:	27.44577
Longitude:	-81.45
LEPC District:	Not reported
Counties:	Not reported
SERC:	Not reported
Program Level:	Not reported
PRIME:	Not reported
SIC Code:	Not reported
SIC Code 2:	Not reported
NAICS Code:	Not reported
RCRA Code:	Not reported
RCRA Code 2:	Not reported
NPDES Code:	Not reported
NPDES Code 2:	Not reported
UIC Code:	Not reported
UIC Code 2:	Not reported
DunBradstreet:	Not reported
DunBradstreet2:	Not reported
TRI Code:	Not reported
EPA Code:	Not reported
EPA Code 2:	Not reported
Archive Box#:	Not reported
SEC304:	Not reported
SEC302:	Not reported
302 Date:	Not reported
302 Payment ID:	Not reported
302 Retraction:	Not reported
SEC311:	Not reported
SEC313:	Not reported
SEC112R:	Not reported
DER Registration Date:	Not reported
313 Parent:	Not reported
313 Parent D&B:	Not reported
First Letter:	Not reported
HA Site Visit Date:	Not reported
302 NOAFLAG:	Not reported
Comments:	Not reported
Chemical Code:	8006619
Chemical Name:	GASOLINE
Chemical State:	LIQUID
Location Name:	Entire Facility
Container Code:	A
Pressure Code:	1
Temperature Code:	4
Average Quantity:	12800
Maximum Quantity:	12800
Days On Site:	365

Map ID
Direction
Distance
Elevation

MAP FINDINGS

Site

Database(s)

EDR ID Number
EPA ID Number

201
SSW
1/4-1/2
0.499 mi.
2636 ft.

PARK TOWER
400 N TAMPA ST
TAMPA, FL 33602

LUST **S105540290**
TIER 2 **N/A**
FINANCIAL ASSURANCE

Relative:
Lower

LUST:

Actual:
5 ft.

Region: STATE
Facility Id: 9804103
Facility Status: OPEN
Facility Type: C - Fuel user/Non-retail
Facility Phone: (813)316-7770
Facility Cleanup Rank: Not reported
District: Southwest District
Lat/Long (dms): 27 56 49. / 82 27 33.
Section: Not reported
Township: Not reported
Range: Not reported
Feature: Not reported
Method: AGPS
Datum: Not reported
Score: 9
Score Effective Date: 12/19/2002
Score When Ranked: Not reported
Operator: RANDALL LEAVITT
Name Update: Not reported
Address Update: 02/02/2012

Discharge Cleanup Summary:

Discharge Date: 06/24/2002
PCT Discharge Combined: Not reported
Cleanup Required: N - NO CLEANUP REQUIRED
Discharge Cleanup Status: NREQ - CLEANUP NOT REQUIRED
Disch Cleanup Status Date: 07/01/2003
Cleanup Work Status: COMPLETED
Information Source: D - DISCHARGE NOTIFICATION
Other Source Description: DAY TANK OVERFILL
Eligibility Indicator: I - INELIGIBLE
Site Manager: Not reported
Site Mgr End Date: Not reported
Tank Office: -

Petroleum Cleanup Program Eligibility:

Facility ID: Not reported
Discharge Date: Not reported
Pct Discharge Combined With: Not reported
Cleanup Required: Not reported
Discharge Cleanup Status: Not reported
Disch Cleanup Status Date: Not reported
Cleanup Work Status: Not reported
Information Source: Not reported
Other Source Description: Not reported
Application Received Date: Not reported
Cleanup Program: Not reported
Eligibility Status: Not reported
Elig Status Date: Not reported
Letter Of Intent Date: Not reported
Redetermined: Not reported
Inspection Date: Not reported
Site Manager: Not reported

Map ID
Direction
Distance
Elevation

MAP FINDINGS

Site

Database(s)

EDR ID Number
EPA ID Number

PARK TOWER (Continued)

S105540290

Site Mgr End Date:	Not reported
Tank Office:	Not reported
Deductible Amount:	Not reported
Deductible Paid To Date:	Not reported
Co-Pay Amount:	Not reported
Co-Pay Paid To Date:	Not reported
Cap Amount:	Not reported
Contaminated Media:	
Discharge Date:	Not reported
Pct Discharge Combined With:	Not reported
Cleanup Required:	Not reported
Discharge Cleanup Status:	Not reported
Disch Cleanup Status Date:	Not reported
Cleanup Work Status:	Not reported
Information Source:	Not reported
Other Source Description:	Not reported
Elig Indicator:	Not reported
Site Manager:	Not reported
Site Mgr End Date:	Not reported
Tank Office:	Not reported
Contaminated Drinking Wells:	Not reported
Contaminated Monitoring Well:	Not reported
Contaminated Soil:	Not reported
Contaminated Surface Water:	Not reported
Contaminated Ground Water:	Not reported
Pollutant:	Not reported
Pollutant Other Description:	Not reported
Gallons Discharged:	Not reported
Task Information:	
District:	SWD
Facility ID:	9804103
Facility Status:	OPEN
Facility Type:	C - Fuel user/Non-retail -
County:	HILLSBOROUGH
County ID:	29
Cleanup Eligibility Status:	I
Source Effective Date:	Not reported
Discharge Date:	06-24-2002
Cleanup Required:	N - NO CLEANUP REQUIRED
Discharge Cleanup Status:	NREQ - CLEANUP NOT REQUIRED
Disch Cleanup Status Date:	07-01-2003
SRC Action Type:	-
SRC Submit Date:	Not reported
SRC Review Date:	Not reported
SRC Completion Status:	-
SRC Issue Date:	Not reported
SRC Comment:	Not reported
Cleanup Work Status:	COMPLETED
Site Mgr:	Not reported
Site Mgr End Date:	Not reported
Tank Office:	-
SR Task ID:	71396
SR Cleanup Responsible:	RP - RESPONSIBLE PARTY
SR Funding Eligibility Type:	-
SR Actual Cost:	Not reported
SR Completion Date:	Not reported

Map ID
Direction
Distance
Elevation

MAP FINDINGS

Site

Database(s)

EDR ID Number
EPA ID Number

PARK TOWER (Continued)

S105540290

SR Payment Date: Not reported
SR Oral Date: Not reported
SR Written Date: 05-13-2003
SR Soil Removal: N
SR Free Product Removal: Y
SR Soil Tonnage Removed: Not reported
SR Soil Treatment: N
SR Other Treatment: ROOF ROCK
SR Alternate Proc Received Date: Not reported
SR Alternate Procedure Status: Not reported
SR Alternate Procedure Status Date: Not reported
SR Alternate Procedure Comments: Not reported
SA Task ID: 71485
SA Cleanup Responsible: RP - RESPONSIBLE PARTY
SA Funding Eligibility Type: -
SA Actual Cost: Not reported
SA Completion Date: Not reported
SA Payment Date: Not reported
RAP Task ID: Not reported
RAP Cleanup Responsible ID: -
RAP Funding Eligibility Type: -
RAP Actual Cost: Not reported
RAP Completion Date: Not reported
RAP Payment Date: Not reported
RAP Last Order Approved: Not reported
RA Task ID: Not reported
RA Cleanup Responsible: -
RA Funding Eligibility Type: -
RA Years to Complete: Not reported
RA Actual Cost: Not reported

TIER 2:

Year: 2010
Active Date: Not reported
Inactive Date: Not reported
Sale Pending: Not reported
Original Date: Not reported
PLOT Source: Not reported
Latitude: 0
Longitude: 0
LEPC District: Not reported
Counties: Not reported
SERC: Not reported
Program Level: Not reported
PRIME: Not reported
SIC Code: Not reported
SIC Code 2: Not reported
NAICS Code: Not reported
RCRA Code: Not reported
RCRA Code 2: Not reported
NPDES Code: Not reported
NPDES Code 2: Not reported
UIC Code: Not reported
UIC Code 2: Not reported
DunBradstreet: Not reported
DunBradstreet2: Not reported
TRI Code: Not reported

Map ID
Direction
Distance
Elevation

MAP FINDINGS

Site

Database(s)

EDR ID Number
EPA ID Number

PARK TOWER (Continued)

S105540290

EPA Code: Not reported
EPA Code 2: Not reported
Archive Box#: Not reported
SEC304: Not reported
SEC302: Not reported
302 Date: Not reported
302 Payment ID: Not reported
302 Retraction: Not reported
SEC311: Not reported
SEC313: Not reported
SEC112R: Not reported
DER Registration Date: Not reported
313 Parent: Not reported
313 Parent D&B: Not reported
First Letter: Not reported
HA Site Visit Date: Not reported
302 NOAFLAG: Not reported
Comments: Not reported

Chemical Code: 7439921
Chemical Name: Lead
Chemical State: SOLID
Location Name: EQUIPMENT ROOM - 7TH
Container Code: R
Pressure Code: 1
Temperature Code: 4
Average Quantity: 51817
Maximum Quantity: 51817
Days On Site: 365

Year: 2010
Active Date: Not reported
Inactive Date: Not reported
Sale Pending: Not reported
Original Date: Not reported
PLOT Source: Not reported
Latitude: 0
Longitude: 0
LEPC District: Not reported
Counties: Not reported
SERC: Not reported
Program Level: Not reported
PRIME: Not reported
SIC Code: Not reported
SIC Code 2: Not reported
NAICS Code: Not reported
RCRA Code: Not reported
RCRA Code 2: Not reported
NPDES Code: Not reported
NPDES Code 2: Not reported
UIC Code: Not reported
UIC Code 2: Not reported
DunBradstreet: Not reported
DunBradstreet2: Not reported
TRI Code: Not reported
EPA Code: Not reported

Map ID
Direction
Distance
Elevation

MAP FINDINGS

Site

Database(s)

EDR ID Number
EPA ID Number

PARK TOWER (Continued)

S105540290

EPA Code 2: Not reported
Archive Box#: Not reported
SEC304: Not reported
SEC302: Not reported
302 Date: Not reported
302 Payment ID: Not reported
302 Retraction: Not reported
SEC311: Not reported
SEC313: Not reported
SEC112R: Not reported
DER Registration Date: Not reported
313 Parent: Not reported
313 Parent D&B: Not reported
First Letter: Not reported
HA Site Visit Date: Not reported
302 NOAFLAG: Not reported
Comments: Not reported

Chemical Code: 7664939
Chemical Name: Sulfuric acid
Chemical State: LIQUID
Location Name: EQUIPMENT ROOM - 7TH
Container Code: R
Pressure Code: 1
Temperature Code: 4
Average Quantity: 5913
Maximum Quantity: 5913
Days On Site: 365

FL FINANCIAL ASSURANCE 3:

Region: 3
Facility ID: 9801794
Facility Phone: (813) 229-7800
Facility Status: OPEN
Facility Type: C
Type Description: Fuel user/Non-retail
DEP CO: N
Financial Responsibility: INSURANCE
Insurance Company: CHUBB
Effective Date: 01-MAY-2011
Expire Date: 01-MAY-2012
Owner ID: 65392
Owner Name: PT ASSOCIATES LP
Owner Address: 111 GREAT NECK RD 4TH FLR #408
Owner Address2: ATTN: ROB BERGMAN
Owner City,St,Zip: GREAT NECK, NY 11021
Contact: ROB BERGMAN
Resp Party Phone: (516) 504-2181

Region: 3
Facility ID: 9804103
Facility Phone: (813) 316-7770
Facility Status: OPEN
Facility Type: C
Type Description: Fuel user/Non-retail
DEP CO: N

Map ID
Direction
Distance
Elevation

MAP FINDINGS

Site

Database(s)

EDR ID Number
EPA ID Number

PARK TOWER (Continued)

S105540290

Financial Responsibility: INSURANCE
Insurance Company: CHUBB
Effective Date: 05-MAY-2010
Expire Date: 05-MAY-2012
Owner ID: 52062
Owner Name: TW TELECOM INC
Owner Address: 3030 N ROCKY PT DR W #850
Owner Address2: ATTN: CITY OPERATIONS DIRECTOR
Owner City,St,Zip: TAMPA, FL 33607
Contact: CITY OPERATIONS DIRECTOR
Resp Party Phone: (813) 316-7781

Region: 3
Facility ID: 9804103
Facility Phone: (813) 316-7770
Facility Status: OPEN
Facility Type: C
Type Description: Fuel user/Non-retail
DEP CO: N
Financial Responsibility: INSURANCE
Insurance Company: LIBERTY SURPLUS INSURANCE CORP
Effective Date: 01-MAY-2009
Expire Date: 01-MAY-2010
Owner ID: 52062
Owner Name: TW TELECOM INC
Owner Address: 3030 N ROCKY PT DR W #850
Owner Address2: ATTN: CITY OPERATIONS DIRECTOR
Owner City,St,Zip: TAMPA, FL 33607
Contact: CITY OPERATIONS DIRECTOR
Resp Party Phone: (813) 316-7781

Region: 3
Facility ID: 9803932
Facility Phone: (321) 689-3081
Facility Status: OPEN
Facility Type: C
Type Description: Fuel user/Non-retail
DEP CO: N
Financial Responsibility: INSURANCE
Insurance Company: COMMERCE & INDUSTRY
Effective Date: 01-MAR-2009
Expire Date: 01-MAR-2010
Owner ID: 58536
Owner Name: LEVEL 3 COMMUNICATIONS LLC
Owner Address: 1025 ELDORADO BLVD
Owner Address2: ATTN: TIM KIMBALL
Owner City,St,Zip: BROOMFIELD, CO 80021
Contact: TIMOTHY KIMBALL
Resp Party Phone: (720) 888-4744

Region: 3
Facility ID: 9803932
Facility Phone: (321) 689-3081
Facility Status: OPEN
Facility Type: C
Type Description: Fuel user/Non-retail
DEP CO: N

Map ID
Direction
Distance
Elevation

MAP FINDINGS

Site

Database(s)

EDR ID Number
EPA ID Number

PARK TOWER (Continued)

S105540290

Financial Responsibility: INSURANCE
Insurance Company: COMMERCE & INDUSTRY
Effective Date: 01-MAR-2011
Expire Date: 01-MAR-2012
Owner ID: 58536
Owner Name: LEVEL 3 COMMUNICATIONS LLC
Owner Address: 1025 ELDORADO BLVD
Owner Address2: ATTN: TIM KIMBALL
Owner City,St,Zip: BROOMFIELD, CO 80021
Contact: TIMOTHY KIMBALL
Resp Party Phone: (720) 888-4744

Region: 3
Facility ID: 9803932
Facility Phone: (321) 689-3081
Facility Status: OPEN
Facility Type: C
Type Description: Fuel user/Non-retail
DEP CO: N

Financial Responsibility: INSURANCE
Insurance Company: COMMERCE & INDUSTRY
Effective Date: 01-MAR-2010
Expire Date: 01-MAR-2011
Owner ID: 58536
Owner Name: LEVEL 3 COMMUNICATIONS LLC
Owner Address: 1025 ELDORADO BLVD
Owner Address2: ATTN: TIM KIMBALL
Owner City,St,Zip: BROOMFIELD, CO 80021
Contact: TIMOTHY KIMBALL
Resp Party Phone: (720) 888-4744

FL FINANCIAL ASSURANCE 3:

Region: 3
Facility ID: 9801794
Facility Phone: (813) 229-7800
Facility Status: OPEN
Facility Type: C
Type Description: Fuel user/Non-retail
DEP CO: N
Financial Responsibility: INSURANCE
Insurance Company: CHUBB
Effective Date: 01-MAY-2011
Expire Date: 01-MAY-2012
Owner ID: 65392
Owner Name: PT ASSOCIATES LP
Owner Address: 111 GREAT NECK RD 4TH FLR #408
Owner Address2: ATTN: ROB BERGMAN
Owner City,St,Zip: GREAT NECK, NY 11021
Contact: ROB BERGMAN
Resp Party Phone: (516) 504-2181

Region: 3
Facility ID: 9804103
Facility Phone: (813) 316-7770
Facility Status: OPEN
Facility Type: C
Type Description: Fuel user/Non-retail

Map ID
Direction
Distance
Elevation

MAP FINDINGS

Site

Database(s)

EDR ID Number
EPA ID Number

PARK TOWER (Continued)

S105540290

DEP CO: N
Financial Responsibility: INSURANCE
Insurance Company: CHUBB
Effective Date: 05-MAY-2010
Expire Date: 05-MAY-2012
Owner ID: 52062
Owner Name: TW TELECOM INC
Owner Address: 3030 N ROCKY PT DR W #850
Owner Address2: ATTN: CITY OPERATIONS DIRECTOR
Owner City,St,Zip: TAMPA, FL 33607
Contact: CITY OPERATIONS DIRECTOR
Resp Party Phone: (813) 316-7781

Region: 3
Facility ID: 9804103
Facility Phone: (813) 316-7770
Facility Status: OPEN
Facility Type: C
Type Description: Fuel user/Non-retail
DEP CO: N
Financial Responsibility: INSURANCE
Insurance Company: LIBERTY SURPLUS INSURANCE CORP
Effective Date: 01-MAY-2009
Expire Date: 01-MAY-2010
Owner ID: 52062
Owner Name: TW TELECOM INC
Owner Address: 3030 N ROCKY PT DR W #850
Owner Address2: ATTN: CITY OPERATIONS DIRECTOR
Owner City,St,Zip: TAMPA, FL 33607
Contact: CITY OPERATIONS DIRECTOR
Resp Party Phone: (813) 316-7781

Region: 3
Facility ID: 9803932
Facility Phone: (321) 689-3081
Facility Status: OPEN
Facility Type: C
Type Description: Fuel user/Non-retail
DEP CO: N
Financial Responsibility: INSURANCE
Insurance Company: COMMERCE & INDUSTRY
Effective Date: 01-MAR-2009
Expire Date: 01-MAR-2010
Owner ID: 58536
Owner Name: LEVEL 3 COMMUNICATIONS LLC
Owner Address: 1025 ELDORADO BLVD
Owner Address2: ATTN: TIM KIMBALL
Owner City,St,Zip: BROOMFIELD, CO 80021
Contact: TIMOTHY KIMBALL
Resp Party Phone: (720) 888-4744

Region: 3
Facility ID: 9803932
Facility Phone: (321) 689-3081
Facility Status: OPEN
Facility Type: C
Type Description: Fuel user/Non-retail

Map ID
Direction
Distance
Elevation

MAP FINDINGS

Site

Database(s)

EDR ID Number
EPA ID Number

PARK TOWER (Continued)

S105540290

DEP CO: N
Financial Responsibility: INSURANCE
Insurance Company: COMMERCE & INDUSTRY
Effective Date: 01-MAR-2011
Expire Date: 01-MAR-2012
Owner ID: 58536
Owner Name: LEVEL 3 COMMUNICATIONS LLC
Owner Address: 1025 ELDORADO BLVD
Owner Address2: ATTN: TIM KIMBALL
Owner City,St,Zip: BROOMFIELD, CO 80021
Contact: TIMOTHY KIMBALL
Resp Party Phone: (720) 888-4744

Region: 3
Facility ID: 9803932
Facility Phone: (321) 689-3081
Facility Status: OPEN
Facility Type: C
Type Description: Fuel user/Non-retail

DEP CO: N
Financial Responsibility: INSURANCE
Insurance Company: COMMERCE & INDUSTRY
Effective Date: 01-MAR-2010
Expire Date: 01-MAR-2011
Owner ID: 58536
Owner Name: LEVEL 3 COMMUNICATIONS LLC
Owner Address: 1025 ELDORADO BLVD
Owner Address2: ATTN: TIM KIMBALL
Owner City,St,Zip: BROOMFIELD, CO 80021
Contact: TIMOTHY KIMBALL
Resp Party Phone: (720) 888-4744

FL FINANCIAL ASSURANCE 3:

Region: 3
Facility ID: 9801794
Facility Phone: (813) 229-7800
Facility Status: OPEN
Facility Type: C
Type Description: Fuel user/Non-retail
DEP CO: N
Financial Responsibility: INSURANCE
Insurance Company: CHUBB
Effective Date: 01-MAY-2011
Expire Date: 01-MAY-2012
Owner ID: 65392
Owner Name: PT ASSOCIATES LP
Owner Address: 111 GREAT NECK RD 4TH FLR #408
Owner Address2: ATTN: ROB BERGMAN
Owner City,St,Zip: GREAT NECK, NY 11021
Contact: ROB BERGMAN
Resp Party Phone: (516) 504-2181

Region: 3
Facility ID: 9804103
Facility Phone: (813) 316-7770
Facility Status: OPEN
Facility Type: C

Map ID
Direction
Distance
Elevation

MAP FINDINGS

Site

Database(s)

EDR ID Number
EPA ID Number

PARK TOWER (Continued)

S105540290

Type Description: Fuel user/Non-retail
DEP CO: N
Financial Responsibility: INSURANCE
Insurance Company: CHUBB
Effective Date: 05-MAY-2010
Expire Date: 05-MAY-2012
Owner ID: 52062
Owner Name: TW TELECOM INC
Owner Address: 3030 N ROCKY PT DR W #850
Owner Address2: ATTN: CITY OPERATIONS DIRECTOR
Owner City,St,Zip: TAMPA, FL 33607
Contact: CITY OPERATIONS DIRECTOR
Resp Party Phone: (813) 316-7781

Region: 3
Facility ID: 9804103
Facility Phone: (813) 316-7770
Facility Status: OPEN
Facility Type: C
Type Description: Fuel user/Non-retail
DEP CO: N
Financial Responsibility: INSURANCE
Insurance Company: LIBERTY SURPLUS INSURANCE CORP
Effective Date: 01-MAY-2009
Expire Date: 01-MAY-2010
Owner ID: 52062
Owner Name: TW TELECOM INC
Owner Address: 3030 N ROCKY PT DR W #850
Owner Address2: ATTN: CITY OPERATIONS DIRECTOR
Owner City,St,Zip: TAMPA, FL 33607
Contact: CITY OPERATIONS DIRECTOR
Resp Party Phone: (813) 316-7781

Region: 3
Facility ID: 9803932
Facility Phone: (321) 689-3081
Facility Status: OPEN
Facility Type: C
Type Description: Fuel user/Non-retail
DEP CO: N
Financial Responsibility: INSURANCE
Insurance Company: COMMERCE & INDUSTRY
Effective Date: 01-MAR-2009
Expire Date: 01-MAR-2010
Owner ID: 58536
Owner Name: LEVEL 3 COMMUNICATIONS LLC
Owner Address: 1025 ELDORADO BLVD
Owner Address2: ATTN: TIM KIMBALL
Owner City,St,Zip: BROOMFIELD, CO 80021
Contact: TIMOTHY KIMBALL
Resp Party Phone: (720) 888-4744

Region: 3
Facility ID: 9803932
Facility Phone: (321) 689-3081
Facility Status: OPEN
Facility Type: C

Map ID
 Direction
 Distance
 Elevation

MAP FINDINGS

Site

Database(s)

EDR ID Number
 EPA ID Number

PARK TOWER (Continued)

S105540290

Type Description: Fuel user/Non-retail
 DEP CO: N
 Financial Responsibility: INSURANCE
 Insurance Company: COMMERCE & INDUSTRY
 Effective Date: 01-MAR-2011
 Expire Date: 01-MAR-2012
 Owner ID: 58536
 Owner Name: LEVEL 3 COMMUNICATIONS LLC
 Owner Address: 1025 ELDORADO BLVD
 Owner Address2: ATTN: TIM KIMBALL
 Owner City,St,Zip: BROOMFIELD, CO 80021
 Contact: TIMOTHY KIMBALL
 Resp Party Phone: (720) 888-4744

Region: 3
 Facility ID: 9803932
 Facility Phone: (321) 689-3081
 Facility Status: OPEN
 Facility Type: C

Type Description: Fuel user/Non-retail
 DEP CO: N
 Financial Responsibility: INSURANCE
 Insurance Company: COMMERCE & INDUSTRY
 Effective Date: 01-MAR-2010
 Expire Date: 01-MAR-2011
 Owner ID: 58536
 Owner Name: LEVEL 3 COMMUNICATIONS LLC
 Owner Address: 1025 ELDORADO BLVD
 Owner Address2: ATTN: TIM KIMBALL
 Owner City,St,Zip: BROOMFIELD, CO 80021
 Contact: TIMOTHY KIMBALL
 Resp Party Phone: (720) 888-4744

**202
 East
 1/2-1
 0.864 mi.
 4560 ft.**

**DEVOE & RAYNOLDS COMPANY AKA GROW GROUP
 1010-26 NORTH 19TH STREET
 TAMPA, FL**

**FI Sites S100888976
 N/A**

**Relative:
 Lower**

FI Sites:
 Monthly Update: January
 Air Contam: Not reported
 Soil Contam: Not reported
 Surface Water Contam: Confirmed
 Ground Water Contam: Confirmed
 Warning Letter Status: Not reported
 Notice of Violation Status: No
 Consent Order Status: No
 Admin Hearing Status: No
 Court Status: No
 Final Order Status: No
 Cleanup Started: No
 Cleanup Completed: No
 Deletion Recommended: No
 Other: Not reported
 District: SOUTHWEST
 Facility ID: 000451
 EPA ID: FLD130010176

**Actual:
 10 ft.**

Map ID
Direction
Distance
Elevation

MAP FINDINGS

Site

Database(s)

EDR ID Number
EPA ID Number

DEVOE & RAYNOLDS COMPANY AKA GROW GROUP (Continued)

S100888976

Lead Unit: DIST
Support Unit: Not reported
Status: ACTIVE
Status Date: 09/19/86
Comments: NEW SITE 9-86. PRIOR TO 1984 PAINT MANUFACTURING WASHWATERS WERE DISCHARGED TO HOLDING POND. EPA SAMPLED SLUDGE IN POND 12-84, SLUDGE NOT EP TOXIC. PCAR SUBMITTED 11-85 SHOWED VOC AND METAL CONTAMINATION. CONTAMINATION ASSESSMENT PLAN (CAP) SUBMITTED 4-86. COMMENTS FORWARDED TO RESPONDENT 9-86. REVISIONS SUBMITTED 1-87. CAP APPROVED 3-87. DRAFT CONSENT ORDER FORWARDED TO RESPONDENT 8-87. CONTAMINATION ASSESSMENT REPORT SUBMITTED; REVIEW COMPLETED AND COMMENTS FORWARDED TO RESPONDENT. DISTRICT AWAITING RESPONSE 10-88.

Count: 20 records.

ORPHAN SUMMARY

City	EDR ID	Site Name	Site Address	Zip	Database(s)
TAMPA	1003869011	REDWING CARRIERS FUEL SPILL	INTERSECTION EISENHOWER BLVD &	33607	CERCLIS-NFRAP
TAMPA	1003869285	TAMPA UNKNOWN SPILL	HILLSBOROUGH COUNTY	33602	CERCLIS-NFRAP
TAMPA	1003869286	HILLSBOROUGH RIVER ABANDONED DRUM	HILLSBOROUGH COUNTY	33602	CERCLIS-NFRAP
TAMPA	1004684069	CIRCLE K #1707	1190 OVERSEAS HWY	33619	FINDS,RCRA-CESQG
TAMPA	1005624292	TAMPA PARK APARTMENTS	1417 TAMPA PARK PLAZA	33605	FTTS,FINDS,HIST FTTS INSP
TAMPA	1006299418	CENTRAL FLORIDA PIPELINE COMPANY	22ND STREET NORTH	33605	FINDS
TAMPA	1007084739	ARBOR RIDGE PROFESSIONAL PARK	BRUCE B. DOWNS & BEARNS AVENUE	00000	FINDS
TAMPA	1007443957	REEVES SOUTHEASTERN GALVANIZING	SR 574 AND FAULKENBURG RD		ODI
TAMPA	1007844686	CROWN PARK PHASE 2	NWC BARRY/BENJAMIN RD	33634	FINDS
TAMPA	1008158259	AMSOUTH BANK - HYDE PARK	NE CORNER OF SWANN AVE AND ARM	33607	FINDS
TAMPA	1010503130	CITRUS PARK CONDOMINIUMS	SE CORNER OF GUNN HWY & HALL R	33606	FINDS
TAMPA	1011440764	ON THE PARK TOWNHOMES	00 LFWEST OF GUNN HWY ON LINEB	33626	FINDS
TAMPA	1011441552	CITRUS PARK CONDOMINIUMS	SE CORNER OF GUNN HWY & HALL R	33606	FINDS
TAMPA	1014469504	CNL PROPERTIES	3203 US HWY 301 S	00000	RCRA-CESQG
TAMPA	S100888997	HUCO INC.	US HWY 41 SOUTH		SITES LIST
TAMPA	S106822110	WAL-MART BUCKLEY-SHULER PARCEL B	SOUTHWEST OF INTERSECTION OF G		VCP
TAMPA	S106901339	WAL-MART BUCKLEY-SHULER PARCEL A	SOUTHWEST OF THE INTERSECTION		VCP
FRELINGHUYSEN	S107064556	285 ROUTE 661	285 RTE 661	33606	VCP
	S108514950	PARK ROAD NORTH CDV	NEAR PARK ROAD AND U.S. HWY 92		FL_CATTLE_DIPPING_VATS
TAMPA	U004147489	CENTRAL FL PIPELINE SPILL	NE CORNER HWY 60 & 45TH ST		LUST,UST

GOVERNMENT RECORDS SEARCHED / DATA CURRENCY TRACKING

To maintain currency of the following federal and state databases, EDR contacts the appropriate governmental agency on a monthly or quarterly basis, as required.

Number of Days to Update: Provides confirmation that EDR is reporting records that have been updated within 90 days from the date the government agency made the information available to the public.

STANDARD ENVIRONMENTAL RECORDS

Federal NPL site list

NPL: National Priority List

National Priorities List (Superfund). The NPL is a subset of CERCLIS and identifies over 1,200 sites for priority cleanup under the Superfund Program. NPL sites may encompass relatively large areas. As such, EDR provides polygon coverage for over 1,000 NPL site boundaries produced by EPA's Environmental Photographic Interpretation Center (EPIC) and regional EPA offices.

Date of Government Version: 05/08/2012	Source: EPA
Date Data Arrived at EDR: 05/10/2012	Telephone: N/A
Date Made Active in Reports: 05/15/2012	Last EDR Contact: 07/05/2012
Number of Days to Update: 5	Next Scheduled EDR Contact: 10/22/2012
	Data Release Frequency: Quarterly

NPL Site Boundaries

Sources:

EPA's Environmental Photographic Interpretation Center (EPIC)
Telephone: 202-564-7333

EPA Region 1
Telephone 617-918-1143

EPA Region 6
Telephone: 214-655-6659

EPA Region 3
Telephone 215-814-5418

EPA Region 7
Telephone: 913-551-7247

EPA Region 4
Telephone 404-562-8033

EPA Region 8
Telephone: 303-312-6774

EPA Region 5
Telephone 312-886-6686

EPA Region 9
Telephone: 415-947-4246

EPA Region 10
Telephone 206-553-8665

Proposed NPL: Proposed National Priority List Sites

A site that has been proposed for listing on the National Priorities List through the issuance of a proposed rule in the Federal Register. EPA then accepts public comments on the site, responds to the comments, and places on the NPL those sites that continue to meet the requirements for listing.

Date of Government Version: 03/30/2012	Source: EPA
Date Data Arrived at EDR: 04/05/2012	Telephone: N/A
Date Made Active in Reports: 05/15/2012	Last EDR Contact: 07/05/2012
Number of Days to Update: 40	Next Scheduled EDR Contact: 10/22/2012
	Data Release Frequency: Quarterly

NPL LIENS: Federal Superfund Liens

Federal Superfund Liens. Under the authority granted the USEPA by CERCLA of 1980, the USEPA has the authority to file liens against real property in order to recover remedial action expenditures or when the property owner received notification of potential liability. USEPA compiles a listing of filed notices of Superfund Liens.

Date of Government Version: 10/15/1991	Source: EPA
Date Data Arrived at EDR: 02/02/1994	Telephone: 202-564-4267
Date Made Active in Reports: 03/30/1994	Last EDR Contact: 08/15/2011
Number of Days to Update: 56	Next Scheduled EDR Contact: 11/28/2011
	Data Release Frequency: No Update Planned

GOVERNMENT RECORDS SEARCHED / DATA CURRENCY TRACKING

Federal Delisted NPL site list

DELISTED NPL: National Priority List Deletions

The National Oil and Hazardous Substances Pollution Contingency Plan (NCP) establishes the criteria that the EPA uses to delete sites from the NPL. In accordance with 40 CFR 300.425.(e), sites may be deleted from the NPL where no further response is appropriate.

Date of Government Version: 03/30/2012	Source: EPA
Date Data Arrived at EDR: 04/05/2012	Telephone: N/A
Date Made Active in Reports: 05/15/2012	Last EDR Contact: 07/05/2012
Number of Days to Update: 40	Next Scheduled EDR Contact: 10/22/2012
	Data Release Frequency: Quarterly

Federal CERCLIS list

CERCLIS: Comprehensive Environmental Response, Compensation, and Liability Information System

CERCLIS contains data on potentially hazardous waste sites that have been reported to the USEPA by states, municipalities, private companies and private persons, pursuant to Section 103 of the Comprehensive Environmental Response, Compensation, and Liability Act (CERCLA). CERCLIS contains sites which are either proposed to or on the National Priorities List (NPL) and sites which are in the screening and assessment phase for possible inclusion on the NPL.

Date of Government Version: 12/27/2011	Source: EPA
Date Data Arrived at EDR: 02/27/2012	Telephone: 703-412-9810
Date Made Active in Reports: 03/12/2012	Last EDR Contact: 07/05/2012
Number of Days to Update: 14	Next Scheduled EDR Contact: 09/10/2012
	Data Release Frequency: Quarterly

FEDERAL FACILITY: Federal Facility Site Information listing

A listing of National Priority List (NPL) and Base Realignment and Closure (BRAC) sites found in the Comprehensive Environmental Response, Compensation and Liability Information System (CERCLIS) Database where EPA Federal Facilities Restoration and Reuse Office is involved in cleanup activities.

Date of Government Version: 12/10/2010	Source: Environmental Protection Agency
Date Data Arrived at EDR: 01/11/2011	Telephone: 703-603-8704
Date Made Active in Reports: 02/16/2011	Last EDR Contact: 04/12/2012
Number of Days to Update: 36	Next Scheduled EDR Contact: 07/23/2012
	Data Release Frequency: Varies

Federal CERCLIS NFRAP site List

CERCLIS-NFRAP: CERCLIS No Further Remedial Action Planned

Archived sites are sites that have been removed and archived from the inventory of CERCLIS sites. Archived status indicates that, to the best of EPA's knowledge, assessment at a site has been completed and that EPA has determined no further steps will be taken to list this site on the National Priorities List (NPL), unless information indicates this decision was not appropriate or other considerations require a recommendation for listing at a later time. This decision does not necessarily mean that there is no hazard associated with a given site; it only means that, based upon available information, the location is not judged to be a potential NPL site.

Date of Government Version: 12/28/2011	Source: EPA
Date Data Arrived at EDR: 02/27/2012	Telephone: 703-412-9810
Date Made Active in Reports: 03/12/2012	Last EDR Contact: 07/05/2012
Number of Days to Update: 14	Next Scheduled EDR Contact: 09/10/2012
	Data Release Frequency: Quarterly

Federal RCRA CORRACTS facilities list

CORRACTS: Corrective Action Report

CORRACTS identifies hazardous waste handlers with RCRA corrective action activity.

GOVERNMENT RECORDS SEARCHED / DATA CURRENCY TRACKING

Date of Government Version: 08/19/2011
Date Data Arrived at EDR: 08/31/2011
Date Made Active in Reports: 01/10/2012
Number of Days to Update: 132

Source: EPA
Telephone: 800-424-9346
Last EDR Contact: 05/15/2012
Next Scheduled EDR Contact: 08/27/2012
Data Release Frequency: Quarterly

Federal RCRA non-CORRACTS TSD facilities list

RCRA-TSDF: RCRA - Treatment, Storage and Disposal

RCRAInfo is EPA's comprehensive information system, providing access to data supporting the Resource Conservation and Recovery Act (RCRA) of 1976 and the Hazardous and Solid Waste Amendments (HSWA) of 1984. The database includes selective information on sites which generate, transport, store, treat and/or dispose of hazardous waste as defined by the Resource Conservation and Recovery Act (RCRA). Transporters are individuals or entities that move hazardous waste from the generator offsite to a facility that can recycle, treat, store, or dispose of the waste. TSDFs treat, store, or dispose of the waste.

Date of Government Version: 03/15/2012
Date Data Arrived at EDR: 04/04/2012
Date Made Active in Reports: 05/15/2012
Number of Days to Update: 41

Source: Environmental Protection Agency
Telephone: (404) 562-8651
Last EDR Contact: 07/02/2012
Next Scheduled EDR Contact: 10/15/2012
Data Release Frequency: Quarterly

Federal RCRA generators list

RCRA-LQG: RCRA - Large Quantity Generators

RCRAInfo is EPA's comprehensive information system, providing access to data supporting the Resource Conservation and Recovery Act (RCRA) of 1976 and the Hazardous and Solid Waste Amendments (HSWA) of 1984. The database includes selective information on sites which generate, transport, store, treat and/or dispose of hazardous waste as defined by the Resource Conservation and Recovery Act (RCRA). Large quantity generators (LQGs) generate over 1,000 kilograms (kg) of hazardous waste, or over 1 kg of acutely hazardous waste per month.

Date of Government Version: 03/15/2012
Date Data Arrived at EDR: 04/04/2012
Date Made Active in Reports: 05/15/2012
Number of Days to Update: 41

Source: Environmental Protection Agency
Telephone: (404) 562-8651
Last EDR Contact: 07/02/2012
Next Scheduled EDR Contact: 10/15/2012
Data Release Frequency: Quarterly

RCRA-SQG: RCRA - Small Quantity Generators

RCRAInfo is EPA's comprehensive information system, providing access to data supporting the Resource Conservation and Recovery Act (RCRA) of 1976 and the Hazardous and Solid Waste Amendments (HSWA) of 1984. The database includes selective information on sites which generate, transport, store, treat and/or dispose of hazardous waste as defined by the Resource Conservation and Recovery Act (RCRA). Small quantity generators (SQGs) generate between 100 kg and 1,000 kg of hazardous waste per month.

Date of Government Version: 03/15/2012
Date Data Arrived at EDR: 04/04/2012
Date Made Active in Reports: 05/15/2012
Number of Days to Update: 41

Source: Environmental Protection Agency
Telephone: (404) 562-8651
Last EDR Contact: 07/02/2012
Next Scheduled EDR Contact: 10/15/2012
Data Release Frequency: Quarterly

RCRA-CESQG: RCRA - Conditionally Exempt Small Quantity Generators

RCRAInfo is EPA's comprehensive information system, providing access to data supporting the Resource Conservation and Recovery Act (RCRA) of 1976 and the Hazardous and Solid Waste Amendments (HSWA) of 1984. The database includes selective information on sites which generate, transport, store, treat and/or dispose of hazardous waste as defined by the Resource Conservation and Recovery Act (RCRA). Conditionally exempt small quantity generators (CESQGs) generate less than 100 kg of hazardous waste, or less than 1 kg of acutely hazardous waste per month.

Date of Government Version: 03/15/2012
Date Data Arrived at EDR: 04/04/2012
Date Made Active in Reports: 05/15/2012
Number of Days to Update: 41

Source: Environmental Protection Agency
Telephone: (404) 562-8651
Last EDR Contact: 07/02/2012
Next Scheduled EDR Contact: 10/15/2012
Data Release Frequency: Varies

GOVERNMENT RECORDS SEARCHED / DATA CURRENCY TRACKING

Federal institutional controls / engineering controls registries

US ENG CONTROLS: Engineering Controls Sites List

A listing of sites with engineering controls in place. Engineering controls include various forms of caps, building foundations, liners, and treatment methods to create pathway elimination for regulated substances to enter environmental media or effect human health.

Date of Government Version: 12/30/2011	Source: Environmental Protection Agency
Date Data Arrived at EDR: 12/30/2011	Telephone: 703-603-0695
Date Made Active in Reports: 01/10/2012	Last EDR Contact: 06/11/2012
Number of Days to Update: 11	Next Scheduled EDR Contact: 09/24/2012
	Data Release Frequency: Varies

US INST CONTROL: Sites with Institutional Controls

A listing of sites with institutional controls in place. Institutional controls include administrative measures, such as groundwater use restrictions, construction restrictions, property use restrictions, and post remediation care requirements intended to prevent exposure to contaminants remaining on site. Deed restrictions are generally required as part of the institutional controls.

Date of Government Version: 12/30/2011	Source: Environmental Protection Agency
Date Data Arrived at EDR: 12/30/2011	Telephone: 703-603-0695
Date Made Active in Reports: 01/10/2012	Last EDR Contact: 06/11/2012
Number of Days to Update: 11	Next Scheduled EDR Contact: 09/24/2012
	Data Release Frequency: Varies

Federal ERNS list

ERNS: Emergency Response Notification System

Emergency Response Notification System. ERNS records and stores information on reported releases of oil and hazardous substances.

Date of Government Version: 04/02/2012	Source: National Response Center, United States Coast Guard
Date Data Arrived at EDR: 04/03/2012	Telephone: 202-267-2180
Date Made Active in Reports: 06/14/2012	Last EDR Contact: 07/02/2012
Number of Days to Update: 72	Next Scheduled EDR Contact: 10/15/2012
	Data Release Frequency: Annually

State- and tribal - equivalent CERCLIS

SHWS: Florida's State-Funded Action Sites

State Hazardous Waste Sites. State hazardous waste site records are the states' equivalent to CERCLIS. These sites may or may not already be listed on the federal CERCLIS list. Priority sites planned for cleanup using state funds (state equivalent of Superfund) are identified along with sites where cleanup will be paid for by potentially responsible parties. Available information varies by state.

Date of Government Version: 02/29/2012	Source: Department of Environmental Protection
Date Data Arrived at EDR: 03/02/2012	Telephone: 850-488-0190
Date Made Active in Reports: 03/21/2012	Last EDR Contact: 06/01/2012
Number of Days to Update: 19	Next Scheduled EDR Contact: 09/10/2012
	Data Release Frequency: Semi-Annually

State and tribal landfill and/or solid waste disposal site lists

SWF/LF: Solid Waste Facility Database

Solid Waste Facilities/Landfill Sites. SWF/LF type records typically contain an inventory of solid waste disposal facilities or landfills in a particular state. Depending on the state, these may be active or inactive facilities or open dumps that failed to meet RCRA Subtitle D Section 4004 criteria for solid waste landfills or disposal sites.

GOVERNMENT RECORDS SEARCHED / DATA CURRENCY TRACKING

Date of Government Version: 04/23/2012
Date Data Arrived at EDR: 04/24/2012
Date Made Active in Reports: 05/21/2012
Number of Days to Update: 27

Source: Department of Environmental Protection
Telephone: 850-922-7121
Last EDR Contact: 04/24/2012
Next Scheduled EDR Contact: 08/06/2012
Data Release Frequency: Semi-Annually

State and tribal leaking storage tank lists

LUST: Petroleum Contamination Detail Report

Leaking Underground Storage Tank Incident Reports. LUST records contain an inventory of reported leaking underground storage tank incidents. Not all states maintain these records, and the information stored varies by state.

Date of Government Version: 04/13/2012
Date Data Arrived at EDR: 05/08/2012
Date Made Active in Reports: 06/13/2012
Number of Days to Update: 36

Source: Department of Environmental Protection
Telephone: 850-245-8839
Last EDR Contact: 05/08/2012
Next Scheduled EDR Contact: 08/20/2012
Data Release Frequency: Quarterly

LAST: Leaking Aboveground Storage Tank Listing

A statewide listing of leaking aboveground storage tank site locations.

Date of Government Version: 05/07/2012
Date Data Arrived at EDR: 05/08/2012
Date Made Active in Reports: 06/13/2012
Number of Days to Update: 36

Source: Department of Environmental Protection
Telephone: 850-245-8799
Last EDR Contact: 05/07/2012
Next Scheduled EDR Contact: 08/20/2012
Data Release Frequency: Varies

INDIAN LUST R1: Leaking Underground Storage Tanks on Indian Land

A listing of leaking underground storage tank locations on Indian Land.

Date of Government Version: 04/12/2012
Date Data Arrived at EDR: 05/09/2012
Date Made Active in Reports: 07/10/2012
Number of Days to Update: 62

Source: EPA Region 1
Telephone: 617-918-1313
Last EDR Contact: 05/01/2012
Next Scheduled EDR Contact: 08/13/2012
Data Release Frequency: Varies

INDIAN LUST R8: Leaking Underground Storage Tanks on Indian Land

LUSTs on Indian land in Colorado, Montana, North Dakota, South Dakota, Utah and Wyoming.

Date of Government Version: 08/18/2011
Date Data Arrived at EDR: 08/19/2011
Date Made Active in Reports: 09/13/2011
Number of Days to Update: 25

Source: EPA Region 8
Telephone: 303-312-6271
Last EDR Contact: 04/30/2012
Next Scheduled EDR Contact: 08/13/2012
Data Release Frequency: Quarterly

INDIAN LUST R7: Leaking Underground Storage Tanks on Indian Land

LUSTs on Indian land in Iowa, Kansas, and Nebraska

Date of Government Version: 02/07/2012
Date Data Arrived at EDR: 02/17/2012
Date Made Active in Reports: 05/15/2012
Number of Days to Update: 88

Source: EPA Region 7
Telephone: 913-551-7003
Last EDR Contact: 04/30/2012
Next Scheduled EDR Contact: 08/13/2012
Data Release Frequency: Varies

INDIAN LUST R6: Leaking Underground Storage Tanks on Indian Land

LUSTs on Indian land in New Mexico and Oklahoma.

Date of Government Version: 09/12/2011
Date Data Arrived at EDR: 09/13/2011
Date Made Active in Reports: 11/11/2011
Number of Days to Update: 59

Source: EPA Region 6
Telephone: 214-665-6597
Last EDR Contact: 04/23/2012
Next Scheduled EDR Contact: 08/13/2012
Data Release Frequency: Varies

GOVERNMENT RECORDS SEARCHED / DATA CURRENCY TRACKING

INDIAN LUST R4: Leaking Underground Storage Tanks on Indian Land
LUSTs on Indian land in Florida, Mississippi and North Carolina.

Date of Government Version: 12/14/2011	Source: EPA Region 4
Date Data Arrived at EDR: 12/15/2011	Telephone: 404-562-8677
Date Made Active in Reports: 01/10/2012	Last EDR Contact: 04/30/2012
Number of Days to Update: 26	Next Scheduled EDR Contact: 08/13/2012
	Data Release Frequency: Semi-Annually

INDIAN LUST R9: Leaking Underground Storage Tanks on Indian Land
LUSTs on Indian land in Arizona, California, New Mexico and Nevada

Date of Government Version: 02/14/2012	Source: Environmental Protection Agency
Date Data Arrived at EDR: 02/17/2012	Telephone: 415-972-3372
Date Made Active in Reports: 05/15/2012	Last EDR Contact: 04/30/2012
Number of Days to Update: 88	Next Scheduled EDR Contact: 08/13/2012
	Data Release Frequency: Quarterly

INDIAN LUST R10: Leaking Underground Storage Tanks on Indian Land
LUSTs on Indian land in Alaska, Idaho, Oregon and Washington.

Date of Government Version: 05/07/2012	Source: EPA Region 10
Date Data Arrived at EDR: 05/08/2012	Telephone: 206-553-2857
Date Made Active in Reports: 07/10/2012	Last EDR Contact: 04/30/2012
Number of Days to Update: 63	Next Scheduled EDR Contact: 08/13/2012
	Data Release Frequency: Quarterly

State and tribal registered storage tank lists

UST: Storage Tank Facility Information

Registered Underground Storage Tanks. UST's are regulated under Subtitle I of the Resource Conservation and Recovery Act (RCRA) and must be registered with the state department responsible for administering the UST program. Available information varies by state program.

Date of Government Version: 04/13/2012	Source: Department of Environmental Protection
Date Data Arrived at EDR: 05/08/2012	Telephone: 850-245-8839
Date Made Active in Reports: 06/13/2012	Last EDR Contact: 05/08/2012
Number of Days to Update: 36	Next Scheduled EDR Contact: 08/20/2012
	Data Release Frequency: Quarterly

AST: Storage Tank Facility Information
Registered Aboveground Storage Tanks.

Date of Government Version: 04/13/2012	Source: Department of Environmental Protection
Date Data Arrived at EDR: 05/08/2012	Telephone: 850-245-8839
Date Made Active in Reports: 06/13/2012	Last EDR Contact: 05/08/2012
Number of Days to Update: 36	Next Scheduled EDR Contact: 08/20/2012
	Data Release Frequency: Quarterly

INDIAN UST R9: Underground Storage Tanks on Indian Land

The Indian Underground Storage Tank (UST) database provides information about underground storage tanks on Indian land in EPA Region 9 (Arizona, California, Hawaii, Nevada, the Pacific Islands, and Tribal Nations).

Date of Government Version: 11/28/2011	Source: EPA Region 9
Date Data Arrived at EDR: 11/29/2011	Telephone: 415-972-3368
Date Made Active in Reports: 01/10/2012	Last EDR Contact: 04/30/2012
Number of Days to Update: 42	Next Scheduled EDR Contact: 08/13/2012
	Data Release Frequency: Quarterly