

GOVERNMENT RECORDS SEARCHED / DATA CURRENCY TRACKING

INDIAN UST R6: Underground Storage Tanks on Indian Land

The Indian Underground Storage Tank (UST) database provides information about underground storage tanks on Indian land in EPA Region 6 (Louisiana, Arkansas, Oklahoma, New Mexico, Texas and 65 Tribes).

Date of Government Version: 05/10/2011	Source: EPA Region 6
Date Data Arrived at EDR: 05/11/2011	Telephone: 214-665-7591
Date Made Active in Reports: 06/14/2011	Last EDR Contact: 04/23/2012
Number of Days to Update: 34	Next Scheduled EDR Contact: 08/13/2012
	Data Release Frequency: Semi-Annually

INDIAN UST R10: Underground Storage Tanks on Indian Land

The Indian Underground Storage Tank (UST) database provides information about underground storage tanks on Indian land in EPA Region 10 (Alaska, Idaho, Oregon, Washington, and Tribal Nations).

Date of Government Version: 02/01/2012	Source: EPA Region 10
Date Data Arrived at EDR: 02/02/2012	Telephone: 206-553-2857
Date Made Active in Reports: 05/15/2012	Last EDR Contact: 04/30/2012
Number of Days to Update: 103	Next Scheduled EDR Contact: 08/13/2012
	Data Release Frequency: Quarterly

INDIAN UST R7: Underground Storage Tanks on Indian Land

The Indian Underground Storage Tank (UST) database provides information about underground storage tanks on Indian land in EPA Region 7 (Iowa, Kansas, Missouri, Nebraska, and 9 Tribal Nations).

Date of Government Version: 02/07/2012	Source: EPA Region 7
Date Data Arrived at EDR: 02/17/2012	Telephone: 913-551-7003
Date Made Active in Reports: 05/15/2012	Last EDR Contact: 04/30/2012
Number of Days to Update: 88	Next Scheduled EDR Contact: 08/13/2012
	Data Release Frequency: Varies

INDIAN UST R8: Underground Storage Tanks on Indian Land

The Indian Underground Storage Tank (UST) database provides information about underground storage tanks on Indian land in EPA Region 8 (Colorado, Montana, North Dakota, South Dakota, Utah, Wyoming and 27 Tribal Nations).

Date of Government Version: 08/18/2011	Source: EPA Region 8
Date Data Arrived at EDR: 08/19/2011	Telephone: 303-312-6137
Date Made Active in Reports: 09/13/2011	Last EDR Contact: 04/30/2012
Number of Days to Update: 25	Next Scheduled EDR Contact: 08/13/2012
	Data Release Frequency: Quarterly

INDIAN UST R4: Underground Storage Tanks on Indian Land

The Indian Underground Storage Tank (UST) database provides information about underground storage tanks on Indian land in EPA Region 4 (Alabama, Florida, Georgia, Kentucky, Mississippi, North Carolina, South Carolina, Tennessee and Tribal Nations).

Date of Government Version: 12/14/2011	Source: EPA Region 4
Date Data Arrived at EDR: 12/15/2011	Telephone: 404-562-9424
Date Made Active in Reports: 01/10/2012	Last EDR Contact: 04/30/2012
Number of Days to Update: 26	Next Scheduled EDR Contact: 08/13/2012
	Data Release Frequency: Semi-Annually

INDIAN UST R1: Underground Storage Tanks on Indian Land

The Indian Underground Storage Tank (UST) database provides information about underground storage tanks on Indian land in EPA Region 1 (Connecticut, Maine, Massachusetts, New Hampshire, Rhode Island, Vermont and ten Tribal Nations).

Date of Government Version: 10/01/2011	Source: EPA, Region 1
Date Data Arrived at EDR: 11/01/2011	Telephone: 617-918-1313
Date Made Active in Reports: 11/11/2011	Last EDR Contact: 05/01/2012
Number of Days to Update: 10	Next Scheduled EDR Contact: 08/13/2012
	Data Release Frequency: Varies

GOVERNMENT RECORDS SEARCHED / DATA CURRENCY TRACKING

INDIAN UST R5: Underground Storage Tanks on Indian Land

The Indian Underground Storage Tank (UST) database provides information about underground storage tanks on Indian land in EPA Region 5 (Michigan, Minnesota and Wisconsin and Tribal Nations).

Date of Government Version: 02/28/2012	Source: EPA Region 5
Date Data Arrived at EDR: 02/29/2012	Telephone: 312-886-6136
Date Made Active in Reports: 05/15/2012	Last EDR Contact: 04/30/2012
Number of Days to Update: 76	Next Scheduled EDR Contact: 08/13/2012
	Data Release Frequency: Varies

FEMA UST: Underground Storage Tank Listing

A listing of all FEMA owned underground storage tanks.

Date of Government Version: 01/01/2010	Source: FEMA
Date Data Arrived at EDR: 02/16/2010	Telephone: 202-646-5797
Date Made Active in Reports: 04/12/2010	Last EDR Contact: 04/10/2012
Number of Days to Update: 55	Next Scheduled EDR Contact: 07/30/2012
	Data Release Frequency: Varies

FF TANKS: Federal Facilities Listing

A listing of federal facilities with storage tanks.

Date of Government Version: 10/14/2011	Source: Department of Environmental Protection
Date Data Arrived at EDR: 10/14/2011	Telephone: 850-245-8250
Date Made Active in Reports: 11/18/2011	Last EDR Contact: 06/27/2012
Number of Days to Update: 35	Next Scheduled EDR Contact: 10/15/2012
	Data Release Frequency: Quarterly

State and tribal institutional control / engineering control registries

ENG CONTROLS: Institutional Controls Registry

The registry is a database of all contaminated sites in the state of Florida which are subject to engineering controls. Engineering Controls encompass a variety of engineered remedies to contain and/or reduce contamination, and/or physical barriers intended to limit access to property. ECs include fences, signs, guards, landfill caps, provision of potable water, slurry walls, sheet pile (vertical caps), pumping and treatment of groundwater, monitoring wells, and vapor extraction systems.

Date of Government Version: 05/09/2012	Source: Department of Environmental Protection
Date Data Arrived at EDR: 05/10/2012	Telephone: 850-245-8927
Date Made Active in Reports: 06/13/2012	Last EDR Contact: 07/05/2012
Number of Days to Update: 34	Next Scheduled EDR Contact: 10/22/2012
	Data Release Frequency: Semi-Annually

Inst Control: Institutional Controls Registry

The registry is a database of all contaminated sites in the state of Florida which are subject to institutional and engineering controls.

Date of Government Version: 05/09/2012	Source: Department of Environmental Protection
Date Data Arrived at EDR: 05/10/2012	Telephone: 850-245-8927
Date Made Active in Reports: 06/13/2012	Last EDR Contact: 07/05/2012
Number of Days to Update: 34	Next Scheduled EDR Contact: 10/22/2012
	Data Release Frequency: Semi-Annually

State and tribal voluntary cleanup sites

INDIAN VCP R7: Voluntary Cleanup Priority Listing

A listing of voluntary cleanup priority sites located on Indian Land located in Region 7.

Date of Government Version: 03/20/2008	Source: EPA, Region 7
Date Data Arrived at EDR: 04/22/2008	Telephone: 913-551-7365
Date Made Active in Reports: 05/19/2008	Last EDR Contact: 04/20/2009
Number of Days to Update: 27	Next Scheduled EDR Contact: 07/20/2009
	Data Release Frequency: Varies

GOVERNMENT RECORDS SEARCHED / DATA CURRENCY TRACKING

INDIAN VCP R1: Voluntary Cleanup Priority Listing

A listing of voluntary cleanup priority sites located on Indian Land located in Region 1.

Date of Government Version: 02/17/2012	Source: EPA, Region 1
Date Data Arrived at EDR: 04/03/2012	Telephone: 617-918-1102
Date Made Active in Reports: 05/15/2012	Last EDR Contact: 07/02/2012
Number of Days to Update: 42	Next Scheduled EDR Contact: 10/15/2012
	Data Release Frequency: Varies

VCP: Voluntary Cleanup Sites

Listing of closed and active voluntary cleanup sites.

Date of Government Version: 03/01/2012	Source: Department of Environmental Protection
Date Data Arrived at EDR: 03/01/2012	Telephone: 850-245-8705
Date Made Active in Reports: 03/19/2012	Last EDR Contact: 06/30/2012
Number of Days to Update: 18	Next Scheduled EDR Contact: 09/10/2012
	Data Release Frequency: Varies

State and tribal Brownfields sites

BROWNFIELDS: Brownfield Areas

Brownfields are abandoned, idled, or underused industrial and commercial facilities where expansion or redevelopment is complicated by real or perceived environmental contamination. Florida's Brownfields Redevelopment Act primary goals are to reduce health and environmental hazards on existing commercial and industrial sites that are abandoned or underused due to these hazards and create financial and regulatory incentives to encourage voluntary cleanup and redevelopment of sites.

Date of Government Version: 04/09/2012	Source: Department of Environmental Protection
Date Data Arrived at EDR: 04/09/2012	Telephone: 850-245-8927
Date Made Active in Reports: 04/17/2012	Last EDR Contact: 04/09/2012
Number of Days to Update: 8	Next Scheduled EDR Contact: 07/23/2012
	Data Release Frequency: Semi-Annually

ADDITIONAL ENVIRONMENTAL RECORDS

Local Brownfield lists

US BROWNFIELDS: A Listing of Brownfields Sites

Brownfields are real property, the expansion, redevelopment, or reuse of which may be complicated by the presence or potential presence of a hazardous substance, pollutant, or contaminant. Cleaning up and reinvesting in these properties takes development pressures off of undeveloped, open land, and both improves and protects the environment. Assessment, Cleanup and Redevelopment Exchange System (ACRES) stores information reported by EPA Brownfields grant recipients on brownfields properties assessed or cleaned up with grant funding as well as information on Targeted Brownfields Assessments performed by EPA Regions. A listing of ACRES Brownfield sites is obtained from Cleanups in My Community. Cleanups in My Community provides information on Brownfields properties for which information is reported back to EPA, as well as areas served by Brownfields grant programs.

Date of Government Version: 06/27/2011	Source: Environmental Protection Agency
Date Data Arrived at EDR: 06/27/2011	Telephone: 202-566-2777
Date Made Active in Reports: 09/13/2011	Last EDR Contact: 06/25/2012
Number of Days to Update: 78	Next Scheduled EDR Contact: 10/08/2012
	Data Release Frequency: Semi-Annually

Local Lists of Landfill / Solid Waste Disposal Sites

DEBRIS REGION 9: Torres Martinez Reservation Illegal Dump Site Locations

A listing of illegal dump sites location on the Torres Martinez Indian Reservation located in eastern Riverside County and northern Imperial County, California.

Date of Government Version: 01/12/2009	Source: EPA, Region 9
Date Data Arrived at EDR: 05/07/2009	Telephone: 415-947-4219
Date Made Active in Reports: 09/21/2009	Last EDR Contact: 07/03/2012
Number of Days to Update: 137	Next Scheduled EDR Contact: 10/08/2012
	Data Release Frequency: No Update Planned

GOVERNMENT RECORDS SEARCHED / DATA CURRENCY TRACKING

ODI: Open Dump Inventory

An open dump is defined as a disposal facility that does not comply with one or more of the Part 257 or Part 258 Subtitle D Criteria.

Date of Government Version: 06/30/1985
Date Data Arrived at EDR: 08/09/2004
Date Made Active in Reports: 09/17/2004
Number of Days to Update: 39

Source: Environmental Protection Agency
Telephone: 800-424-9346
Last EDR Contact: 06/09/2004
Next Scheduled EDR Contact: N/A
Data Release Frequency: No Update Planned

SWRCY: Recycling Centers

A listing of recycling centers located in the state of Florida.

Date of Government Version: 12/06/2010
Date Data Arrived at EDR: 01/27/2012
Date Made Active in Reports: 02/08/2012
Number of Days to Update: 12

Source: Department of Environmental Protection
Telephone: 850-245-8718
Last EDR Contact: 04/27/2012
Next Scheduled EDR Contact: 08/06/2012
Data Release Frequency: Varies

INDIAN ODI: Report on the Status of Open Dumps on Indian Lands

Location of open dumps on Indian land.

Date of Government Version: 12/31/1998
Date Data Arrived at EDR: 12/03/2007
Date Made Active in Reports: 01/24/2008
Number of Days to Update: 52

Source: Environmental Protection Agency
Telephone: 703-308-8245
Last EDR Contact: 05/07/2012
Next Scheduled EDR Contact: 08/20/2012
Data Release Frequency: Varies

Local Lists of Hazardous waste / Contaminated Sites

US CDL: Clandestine Drug Labs

A listing of clandestine drug lab locations. The U.S. Department of Justice ("the Department") provides this web site as a public service. It contains addresses of some locations where law enforcement agencies reported they found chemicals or other items that indicated the presence of either clandestine drug laboratories or dumpsites. In most cases, the source of the entries is not the Department, and the Department has not verified the entry and does not guarantee its accuracy. Members of the public must verify the accuracy of all entries by, for example, contacting local law enforcement and local health departments.

Date of Government Version: 02/02/2012
Date Data Arrived at EDR: 03/13/2012
Date Made Active in Reports: 06/14/2012
Number of Days to Update: 93

Source: Drug Enforcement Administration
Telephone: 202-307-1000
Last EDR Contact: 06/04/2012
Next Scheduled EDR Contact: 09/17/2012
Data Release Frequency: Quarterly

FL SITES: Sites List

This summary status report was developed from a number of lists including the Eckhardt list, the Moffitt list, the EPA Hazardous Waste Sites list, EPA's Emergency & Remedial Response information System list (RCRA Section 3012) & existing department lists such as the obsolete uncontrolled Hazardous Waste Sites list. This list is no longer updated.

Date of Government Version: 12/31/1989
Date Data Arrived at EDR: 05/09/1994
Date Made Active in Reports: 08/04/1994
Number of Days to Update: 87

Source: Department of Environmental Protection
Telephone: 850-245-8705
Last EDR Contact: 03/24/1994
Next Scheduled EDR Contact: N/A
Data Release Frequency: No Update Planned

PRIORITYCLEANERS: Priority Ranking List

The Florida Legislature has established a state-funded program to cleanup properties that are contaminated as a result of the operations of a drycleaning facility.

GOVERNMENT RECORDS SEARCHED / DATA CURRENCY TRACKING

Date of Government Version: 04/02/2012
Date Data Arrived at EDR: 05/22/2012
Date Made Active in Reports: 06/13/2012
Number of Days to Update: 22

Source: Department of Environmental Protection
Telephone: 850-245-8927
Last EDR Contact: 05/22/2012
Next Scheduled EDR Contact: 09/03/2012
Data Release Frequency: Varies

US HIST CDL: National Clandestine Laboratory Register

A listing of clandestine drug lab locations. The U.S. Department of Justice ("the Department") provides this web site as a public service. It contains addresses of some locations where law enforcement agencies reported they found chemicals or other items that indicated the presence of either clandestine drug laboratories or dumpsites. In most cases, the source of the entries is not the Department, and the Department has not verified the entry and does not guarantee its accuracy. Members of the public must verify the accuracy of all entries by, for example, contacting local law enforcement and local health departments.

Date of Government Version: 09/01/2007
Date Data Arrived at EDR: 11/19/2008
Date Made Active in Reports: 03/30/2009
Number of Days to Update: 131

Source: Drug Enforcement Administration
Telephone: 202-307-1000
Last EDR Contact: 03/23/2009
Next Scheduled EDR Contact: 06/22/2009
Data Release Frequency: No Update Planned

Local Land Records

LIENS 2: CERCLA Lien Information

A Federal CERCLA ("Superfund") lien can exist by operation of law at any site or property at which EPA has spent Superfund monies. These monies are spent to investigate and address releases and threatened releases of contamination. CERCLIS provides information as to the identity of these sites and properties.

Date of Government Version: 02/16/2012
Date Data Arrived at EDR: 03/26/2012
Date Made Active in Reports: 06/14/2012
Number of Days to Update: 80

Source: Environmental Protection Agency
Telephone: 202-564-6023
Last EDR Contact: 04/30/2012
Next Scheduled EDR Contact: 08/13/2012
Data Release Frequency: Varies

LUCIS: Land Use Control Information System

LUCIS contains records of land use control information pertaining to the former Navy Base Realignment and Closure properties.

Date of Government Version: 12/09/2005
Date Data Arrived at EDR: 12/11/2006
Date Made Active in Reports: 01/11/2007
Number of Days to Update: 31

Source: Department of the Navy
Telephone: 843-820-7326
Last EDR Contact: 05/21/2012
Next Scheduled EDR Contact: 09/03/2012
Data Release Frequency: Varies

Records of Emergency Release Reports

HMIRS: Hazardous Materials Information Reporting System

Hazardous Materials Incident Report System. HMIRS contains hazardous material spill incidents reported to DOT.

Date of Government Version: 04/01/2012
Date Data Arrived at EDR: 04/03/2012
Date Made Active in Reports: 06/14/2012
Number of Days to Update: 72

Source: U.S. Department of Transportation
Telephone: 202-366-4555
Last EDR Contact: 07/02/2012
Next Scheduled EDR Contact: 10/15/2012
Data Release Frequency: Annually

SPILLS: Oil and Hazardous Materials Incidents

Statewide oil and hazardous materials inland incidents.

Date of Government Version: 04/11/2012
Date Data Arrived at EDR: 04/12/2012
Date Made Active in Reports: 05/21/2012
Number of Days to Update: 39

Source: Department of Environmental Protection
Telephone: 850-245-2010
Last EDR Contact: 04/11/2012
Next Scheduled EDR Contact: 07/30/2012
Data Release Frequency: Semi-Annually

GOVERNMENT RECORDS SEARCHED / DATA CURRENCY TRACKING

Other Ascertainable Records

RCRA-NonGen: RCRA - Non Generators

RCRAInfo is EPA's comprehensive information system, providing access to data supporting the Resource Conservation and Recovery Act (RCRA) of 1976 and the Hazardous and Solid Waste Amendments (HSWA) of 1984. The database includes selective information on sites which generate, transport, store, treat and/or dispose of hazardous waste as defined by the Resource Conservation and Recovery Act (RCRA). Non-Generators do not presently generate hazardous waste.

Date of Government Version: 03/15/2012	Source: Environmental Protection Agency
Date Data Arrived at EDR: 04/04/2012	Telephone: (404) 562-8651
Date Made Active in Reports: 05/15/2012	Last EDR Contact: 07/02/2012
Number of Days to Update: 41	Next Scheduled EDR Contact: 10/15/2012
	Data Release Frequency: Varies

DOT OPS: Incident and Accident Data

Department of Transportation, Office of Pipeline Safety Incident and Accident data.

Date of Government Version: 07/29/2011	Source: Department of Transportation, Office of Pipeline Safety
Date Data Arrived at EDR: 08/09/2011	Telephone: 202-366-4595
Date Made Active in Reports: 11/11/2011	Last EDR Contact: 05/08/2012
Number of Days to Update: 94	Next Scheduled EDR Contact: 08/20/2012
	Data Release Frequency: Varies

DOD: Department of Defense Sites

This data set consists of federally owned or administered lands, administered by the Department of Defense, that have any area equal to or greater than 640 acres of the United States, Puerto Rico, and the U.S. Virgin Islands.

Date of Government Version: 12/31/2005	Source: USGS
Date Data Arrived at EDR: 11/10/2006	Telephone: 888-275-8747
Date Made Active in Reports: 01/11/2007	Last EDR Contact: 04/16/2012
Number of Days to Update: 62	Next Scheduled EDR Contact: 07/30/2012
	Data Release Frequency: Semi-Annually

FUDS: Formerly Used Defense Sites

The listing includes locations of Formerly Used Defense Sites properties where the US Army Corps of Engineers is actively working or will take necessary cleanup actions.

Date of Government Version: 12/31/2009	Source: U.S. Army Corps of Engineers
Date Data Arrived at EDR: 08/12/2010	Telephone: 202-528-4285
Date Made Active in Reports: 12/02/2010	Last EDR Contact: 06/11/2012
Number of Days to Update: 112	Next Scheduled EDR Contact: 09/24/2012
	Data Release Frequency: Varies

CONSENT: Superfund (CERCLA) Consent Decrees

Major legal settlements that establish responsibility and standards for cleanup at NPL (Superfund) sites. Released periodically by United States District Courts after settlement by parties to litigation matters.

Date of Government Version: 12/01/2011	Source: Department of Justice, Consent Decree Library
Date Data Arrived at EDR: 01/25/2012	Telephone: Varies
Date Made Active in Reports: 03/01/2012	Last EDR Contact: 06/27/2012
Number of Days to Update: 36	Next Scheduled EDR Contact: 10/15/2012
	Data Release Frequency: Varies

ROD: Records Of Decision

Record of Decision. ROD documents mandate a permanent remedy at an NPL (Superfund) site containing technical and health information to aid in the cleanup.

Date of Government Version: 02/27/2012	Source: EPA
Date Data Arrived at EDR: 03/14/2012	Telephone: 703-416-0223
Date Made Active in Reports: 06/14/2012	Last EDR Contact: 06/13/2012
Number of Days to Update: 92	Next Scheduled EDR Contact: 09/24/2012
	Data Release Frequency: Annually

GOVERNMENT RECORDS SEARCHED / DATA CURRENCY TRACKING

UMTRA: Uranium Mill Tailings Sites

Uranium ore was mined by private companies for federal government use in national defense programs. When the mills shut down, large piles of the sand-like material (mill tailings) remain after uranium has been extracted from the ore. Levels of human exposure to radioactive materials from the piles are low; however, in some cases tailings were used as construction materials before the potential health hazards of the tailings were recognized.

Date of Government Version: 09/14/2010	Source: Department of Energy
Date Data Arrived at EDR: 10/07/2011	Telephone: 505-845-0011
Date Made Active in Reports: 03/01/2012	Last EDR Contact: 05/29/2012
Number of Days to Update: 146	Next Scheduled EDR Contact: 09/10/2012
	Data Release Frequency: Varies

MINES: Mines Master Index File

Contains all mine identification numbers issued for mines active or opened since 1971. The data also includes violation information.

Date of Government Version: 08/18/2011	Source: Department of Labor, Mine Safety and Health Administration
Date Data Arrived at EDR: 09/08/2011	Telephone: 303-231-5959
Date Made Active in Reports: 09/29/2011	Last EDR Contact: 06/05/2012
Number of Days to Update: 21	Next Scheduled EDR Contact: 09/17/2012
	Data Release Frequency: Semi-Annually

TRIS: Toxic Chemical Release Inventory System

Toxic Release Inventory System. TRIS identifies facilities which release toxic chemicals to the air, water and land in reportable quantities under SARA Title III Section 313.

Date of Government Version: 12/31/2009	Source: EPA
Date Data Arrived at EDR: 09/01/2011	Telephone: 202-566-0250
Date Made Active in Reports: 01/10/2012	Last EDR Contact: 05/29/2012
Number of Days to Update: 131	Next Scheduled EDR Contact: 09/10/2012
	Data Release Frequency: Annually

TSCA: Toxic Substances Control Act

Toxic Substances Control Act. TSCA identifies manufacturers and importers of chemical substances included on the TSCA Chemical Substance Inventory list. It includes data on the production volume of these substances by plant site.

Date of Government Version: 12/31/2006	Source: EPA
Date Data Arrived at EDR: 09/29/2010	Telephone: 202-260-5521
Date Made Active in Reports: 12/02/2010	Last EDR Contact: 06/29/2012
Number of Days to Update: 64	Next Scheduled EDR Contact: 10/08/2012
	Data Release Frequency: Every 4 Years

FTTS: FIFRA/ TSCA Tracking System - FIFRA (Federal Insecticide, Fungicide, & Rodenticide Act)/TSCA (Toxic Substances Control Act)

FTTS tracks administrative cases and pesticide enforcement actions and compliance activities related to FIFRA, TSCA and EPCRA (Emergency Planning and Community Right-to-Know Act). To maintain currency, EDR contacts the Agency on a quarterly basis.

Date of Government Version: 04/09/2009	Source: EPA/Office of Prevention, Pesticides and Toxic Substances
Date Data Arrived at EDR: 04/16/2009	Telephone: 202-566-1667
Date Made Active in Reports: 05/11/2009	Last EDR Contact: 05/23/2012
Number of Days to Update: 25	Next Scheduled EDR Contact: 09/10/2012
	Data Release Frequency: Quarterly

FTTS INSP: FIFRA/ TSCA Tracking System - FIFRA (Federal Insecticide, Fungicide, & Rodenticide Act)/TSCA (Toxic Substances Control Act)

A listing of FIFRA/TSCA Tracking System (FTTS) inspections and enforcements.

Date of Government Version: 04/09/2009	Source: EPA
Date Data Arrived at EDR: 04/16/2009	Telephone: 202-566-1667
Date Made Active in Reports: 05/11/2009	Last EDR Contact: 05/23/2012
Number of Days to Update: 25	Next Scheduled EDR Contact: 09/10/2012
	Data Release Frequency: Quarterly

GOVERNMENT RECORDS SEARCHED / DATA CURRENCY TRACKING

HIST FTTS: FIFRA/TSCA Tracking System Administrative Case Listing

A complete administrative case listing from the FIFRA/TSCA Tracking System (FTTS) for all ten EPA regions. The information was obtained from the National Compliance Database (NCDB). NCDB supports the implementation of FIFRA (Federal Insecticide, Fungicide, and Rodenticide Act) and TSCA (Toxic Substances Control Act). Some EPA regions are now closing out records. Because of that, and the fact that some EPA regions are not providing EPA Headquarters with updated records, it was decided to create a HIST FTTS database. It included records that may not be included in the newer FTTS database updates. This database is no longer updated.

Date of Government Version: 10/19/2006	Source: Environmental Protection Agency
Date Data Arrived at EDR: 03/01/2007	Telephone: 202-564-2501
Date Made Active in Reports: 04/10/2007	Last EDR Contact: 12/17/2007
Number of Days to Update: 40	Next Scheduled EDR Contact: 03/17/2008
	Data Release Frequency: No Update Planned

HIST FTTS INSP: FIFRA/TSCA Tracking System Inspection & Enforcement Case Listing

A complete inspection and enforcement case listing from the FIFRA/TSCA Tracking System (FTTS) for all ten EPA regions. The information was obtained from the National Compliance Database (NCDB). NCDB supports the implementation of FIFRA (Federal Insecticide, Fungicide, and Rodenticide Act) and TSCA (Toxic Substances Control Act). Some EPA regions are now closing out records. Because of that, and the fact that some EPA regions are not providing EPA Headquarters with updated records, it was decided to create a HIST FTTS database. It included records that may not be included in the newer FTTS database updates. This database is no longer updated.

Date of Government Version: 10/19/2006	Source: Environmental Protection Agency
Date Data Arrived at EDR: 03/01/2007	Telephone: 202-564-2501
Date Made Active in Reports: 04/10/2007	Last EDR Contact: 12/17/2008
Number of Days to Update: 40	Next Scheduled EDR Contact: 03/17/2008
	Data Release Frequency: No Update Planned

SSTS: Section 7 Tracking Systems

Section 7 of the Federal Insecticide, Fungicide and Rodenticide Act, as amended (92 Stat. 829) requires all registered pesticide-producing establishments to submit a report to the Environmental Protection Agency by March 1st each year. Each establishment must report the types and amounts of pesticides, active ingredients and devices being produced, and those having been produced and sold or distributed in the past year.

Date of Government Version: 12/31/2009	Source: EPA
Date Data Arrived at EDR: 12/10/2010	Telephone: 202-564-4203
Date Made Active in Reports: 02/25/2011	Last EDR Contact: 04/30/2012
Number of Days to Update: 77	Next Scheduled EDR Contact: 08/13/2012
	Data Release Frequency: Annually

ICIS: Integrated Compliance Information System

The Integrated Compliance Information System (ICIS) supports the information needs of the national enforcement and compliance program as well as the unique needs of the National Pollutant Discharge Elimination System (NPDES) program.

Date of Government Version: 07/20/2011	Source: Environmental Protection Agency
Date Data Arrived at EDR: 11/10/2011	Telephone: 202-564-5088
Date Made Active in Reports: 01/10/2012	Last EDR Contact: 06/21/2012
Number of Days to Update: 61	Next Scheduled EDR Contact: 10/08/2012
	Data Release Frequency: Quarterly

PADS: PCB Activity Database System

PCB Activity Database. PADS Identifies generators, transporters, commercial storers and/or brokers and disposers of PCB's who are required to notify the EPA of such activities.

Date of Government Version: 11/01/2010	Source: EPA
Date Data Arrived at EDR: 11/10/2010	Telephone: 202-566-0500
Date Made Active in Reports: 02/16/2011	Last EDR Contact: 04/17/2012
Number of Days to Update: 98	Next Scheduled EDR Contact: 07/30/2012
	Data Release Frequency: Annually

GOVERNMENT RECORDS SEARCHED / DATA CURRENCY TRACKING

MLTS: Material Licensing Tracking System

MLTS is maintained by the Nuclear Regulatory Commission and contains a list of approximately 8,100 sites which possess or use radioactive materials and which are subject to NRC licensing requirements. To maintain currency, EDR contacts the Agency on a quarterly basis.

Date of Government Version: 06/21/2011	Source: Nuclear Regulatory Commission
Date Data Arrived at EDR: 07/15/2011	Telephone: 301-415-7169
Date Made Active in Reports: 09/13/2011	Last EDR Contact: 06/11/2012
Number of Days to Update: 60	Next Scheduled EDR Contact: 09/24/2012
	Data Release Frequency: Quarterly

RADINFO: Radiation Information Database

The Radiation Information Database (RADINFO) contains information about facilities that are regulated by U.S. Environmental Protection Agency (EPA) regulations for radiation and radioactivity.

Date of Government Version: 01/10/2012	Source: Environmental Protection Agency
Date Data Arrived at EDR: 01/12/2012	Telephone: 202-343-9775
Date Made Active in Reports: 03/01/2012	Last EDR Contact: 04/10/2012
Number of Days to Update: 49	Next Scheduled EDR Contact: 07/23/2012
	Data Release Frequency: Quarterly

FINDS: Facility Index System/Facility Registry System

Facility Index System. FINDS contains both facility information and 'pointers' to other sources that contain more detail. EDR includes the following FINDS databases in this report: PCS (Permit Compliance System), AIRS (Aerometric Information Retrieval System), DOCKET (Enforcement Docket used to manage and track information on civil judicial enforcement cases for all environmental statutes), FURS (Federal Underground Injection Control), C-DOCKET (Criminal Docket System used to track criminal enforcement actions for all environmental statutes), FFIS (Federal Facilities Information System), STATE (State Environmental Laws and Statutes), and PADS (PCB Activity Data System).

Date of Government Version: 10/23/2011	Source: EPA
Date Data Arrived at EDR: 12/13/2011	Telephone: (404) 562-9900
Date Made Active in Reports: 03/01/2012	Last EDR Contact: 06/12/2012
Number of Days to Update: 79	Next Scheduled EDR Contact: 09/24/2012
	Data Release Frequency: Quarterly

RAATS: RCRA Administrative Action Tracking System

RCRA Administration Action Tracking System. RAATS contains records based on enforcement actions issued under RCRA pertaining to major violators and includes administrative and civil actions brought by the EPA. For administration actions after September 30, 1995, data entry in the RAATS database was discontinued. EPA will retain a copy of the database for historical records. It was necessary to terminate RAATS because a decrease in agency resources made it impossible to continue to update the information contained in the database.

Date of Government Version: 04/17/1995	Source: EPA
Date Data Arrived at EDR: 07/03/1995	Telephone: 202-564-4104
Date Made Active in Reports: 08/07/1995	Last EDR Contact: 06/02/2008
Number of Days to Update: 35	Next Scheduled EDR Contact: 09/01/2008
	Data Release Frequency: No Update Planned

BRS: Biennial Reporting System

The Biennial Reporting System is a national system administered by the EPA that collects data on the generation and management of hazardous waste. BRS captures detailed data from two groups: Large Quantity Generators (LQG) and Treatment, Storage, and Disposal Facilities.

Date of Government Version: 12/31/2009	Source: EPA/NTIS
Date Data Arrived at EDR: 03/01/2011	Telephone: 800-424-9346
Date Made Active in Reports: 05/02/2011	Last EDR Contact: 06/01/2012
Number of Days to Update: 62	Next Scheduled EDR Contact: 09/10/2012
	Data Release Frequency: Biennially

GOVERNMENT RECORDS SEARCHED / DATA CURRENCY TRACKING

UIC: Underground Injection Wells Database Listing

A listing of Class I wells. Class I wells are used to inject hazardous waste, nonhazardous waste, or municipal waste below the lowermost USDW.

Date of Government Version: 05/02/2012	Source: Department of Environmental Protection
Date Data Arrived at EDR: 05/03/2012	Telephone: 850-245-8655
Date Made Active in Reports: 05/21/2012	Last EDR Contact: 04/30/2012
Number of Days to Update: 18	Next Scheduled EDR Contact: 08/13/2012
	Data Release Frequency: Varies

DRYCLEANERS: Drycleaning Facilities

The Drycleaners database, maintained by the Department of Environmental Protection, provides information about permitted dry cleaner facilities.

Date of Government Version: 04/13/2012	Source: Department of Environmental Protection
Date Data Arrived at EDR: 05/01/2012	Telephone: 850-245-8927
Date Made Active in Reports: 05/21/2012	Last EDR Contact: 05/01/2012
Number of Days to Update: 20	Next Scheduled EDR Contact: 08/13/2012
	Data Release Frequency: Semi-Annually

DEDB: Ethylene Dibromide Database Results

Ethylene dibromide (EDB), a soil fumigant, that has been detected in drinking water wells. The amount found exceeds the maximum contaminant level as stated in Chapter 62-550 or 520. It is a potential threat to public health when present in drinking water.

Date of Government Version: 04/24/2012	Source: Department of Environmental Protection
Date Data Arrived at EDR: 04/24/2012	Telephone: 850-245-8335
Date Made Active in Reports: 05/21/2012	Last EDR Contact: 07/05/2012
Number of Days to Update: 27	Next Scheduled EDR Contact: 10/08/2012
	Data Release Frequency: Varies

WASTEWATER: Wastewater Facility Regulation Database

Domestic and industrial wastewater facilities.

Date of Government Version: 05/02/2012	Source: Department of Environmental Protection
Date Data Arrived at EDR: 05/15/2012	Telephone: 850-245-8600
Date Made Active in Reports: 06/13/2012	Last EDR Contact: 05/15/2012
Number of Days to Update: 29	Next Scheduled EDR Contact: 08/27/2012
	Data Release Frequency: Quarterly

AIRS: Permitted Facilities Listing

A listing of Air Resources Management permits.

Date of Government Version: 05/08/2012	Source: Department of Environmental Protection
Date Data Arrived at EDR: 05/08/2012	Telephone: 850-921-9558
Date Made Active in Reports: 06/13/2012	Last EDR Contact: 05/07/2012
Number of Days to Update: 36	Next Scheduled EDR Contact: 08/20/2012
	Data Release Frequency: Varies

FL Cattle Dip. Vats: Cattle Dipping Vats

From the 1910's through the 1950's, these vats were filled with an arsenic solution for the control and eradication of the cattle fever tick. Other pesticides, such as DDT, were also widely used. By State law, all cattle, horses, mules, goats, and other susceptible animals were required to be dipped every 14 days. Under certain circumstances, the arsenic and other pesticides remaining at the site may present an environmental or public health hazard.

Date of Government Version: 02/04/2005	Source: Department of Environmental Protection
Date Data Arrived at EDR: 06/29/2007	Telephone: 850-488-3601
Date Made Active in Reports: 07/11/2007	Last EDR Contact: 04/11/2012
Number of Days to Update: 12	Next Scheduled EDR Contact: 07/30/2012
	Data Release Frequency: No Update Planned

GOVERNMENT RECORDS SEARCHED / DATA CURRENCY TRACKING

TIER 2: Tier 2 Facility Listing

A listing of facilities which store or manufacture hazardous materials that submit a chemical inventory report.

Date of Government Version: 12/31/2010	Source: Department of Environmental Protection
Date Data Arrived at EDR: 03/19/2012	Telephone: 850-413-9970
Date Made Active in Reports: 05/23/2012	Last EDR Contact: 06/18/2012
Number of Days to Update: 65	Next Scheduled EDR Contact: 10/01/2012
	Data Release Frequency: Varies

INDIAN RESERV: Indian Reservations

This map layer portrays Indian administered lands of the United States that have any area equal to or greater than 640 acres.

Date of Government Version: 12/31/2005	Source: USGS
Date Data Arrived at EDR: 12/08/2006	Telephone: 202-208-3710
Date Made Active in Reports: 01/11/2007	Last EDR Contact: 04/16/2012
Number of Days to Update: 34	Next Scheduled EDR Contact: 07/30/2012
	Data Release Frequency: Semi-Annually

SCRD DRYCLEANERS: State Coalition for Remediation of Drycleaners Listing

The State Coalition for Remediation of Drycleaners was established in 1998, with support from the U.S. EPA Office of Superfund Remediation and Technology Innovation. It is comprised of representatives of states with established drycleaner remediation programs. Currently the member states are Alabama, Connecticut, Florida, Illinois, Kansas, Minnesota, Missouri, North Carolina, Oregon, South Carolina, Tennessee, Texas, and Wisconsin.

Date of Government Version: 03/07/2011	Source: Environmental Protection Agency
Date Data Arrived at EDR: 03/09/2011	Telephone: 615-532-8599
Date Made Active in Reports: 05/02/2011	Last EDR Contact: 04/23/2012
Number of Days to Update: 54	Next Scheduled EDR Contact: 08/06/2012
	Data Release Frequency: Varies

FEDLAND: Federal and Indian Lands

Federally and Indian administered lands of the United States. Lands included are administered by: Army Corps of Engineers, Bureau of Reclamation, National Wild and Scenic River, National Wildlife Refuge, Public Domain Land, Wilderness, Wilderness Study Area, Wildlife Management Area, Bureau of Indian Affairs, Bureau of Land Management, Department of Justice, Forest Service, Fish and Wildlife Service, National Park Service.

Date of Government Version: 12/31/2005	Source: U.S. Geological Survey
Date Data Arrived at EDR: 02/06/2006	Telephone: 888-275-8747
Date Made Active in Reports: 01/11/2007	Last EDR Contact: 04/16/2012
Number of Days to Update: 339	Next Scheduled EDR Contact: 07/30/2012
	Data Release Frequency: N/A

PCB TRANSFORMER: PCB Transformer Registration Database

The database of PCB transformer registrations that includes all PCB registration submittals.

Date of Government Version: 02/01/2011	Source: Environmental Protection Agency
Date Data Arrived at EDR: 10/19/2011	Telephone: 202-566-0517
Date Made Active in Reports: 01/10/2012	Last EDR Contact: 05/04/2012
Number of Days to Update: 83	Next Scheduled EDR Contact: 08/13/2012
	Data Release Frequency: Varies

COAL ASH EPA: Coal Combustion Residues Surface Impoundments List

A listing of coal combustion residues surface impoundments with high hazard potential ratings.

Date of Government Version: 08/17/2010	Source: Environmental Protection Agency
Date Data Arrived at EDR: 01/03/2011	Telephone: N/A
Date Made Active in Reports: 03/21/2011	Last EDR Contact: 06/12/2012
Number of Days to Update: 77	Next Scheduled EDR Contact: 09/24/2012
	Data Release Frequency: Varies

GOVERNMENT RECORDS SEARCHED / DATA CURRENCY TRACKING

COAL ASH DOE: Sleam-Electric Plan Operation Data

A listing of power plants that store ash in surface ponds.

Date of Government Version: 12/31/2005	Source: Department of Energy
Date Data Arrived at EDR: 08/07/2009	Telephone: 202-586-8719
Date Made Active in Reports: 10/22/2009	Last EDR Contact: 04/16/2012
Number of Days to Update: 76	Next Scheduled EDR Contact: 07/30/2012
	Data Release Frequency: Varies

2020 COR ACTION: 2020 Corrective Action Program List

The EPA has set ambitious goals for the RCRA Corrective Action program by creating the 2020 Corrective Action Universe. This RCRA cleanup baseline includes facilities expected to need corrective action. The 2020 universe contains a wide variety of sites. Some properties are heavily contaminated while others were contaminated but have since been cleaned up. Still others have not been fully investigated yet, and may require little or no remediation. Inclusion in the 2020 Universe does not necessarily imply failure on the part of a facility to meet its RCRA obligations.

Date of Government Version: 11/11/2011	Source: Environmental Protection Agency
Date Data Arrived at EDR: 05/18/2012	Telephone: 703-308-4044
Date Made Active in Reports: 05/25/2012	Last EDR Contact: 05/18/2012
Number of Days to Update: 7	Next Scheduled EDR Contact: 08/27/2012
	Data Release Frequency: Varies

EPA WATCH LIST: EPA WATCH LIST

EPA maintains a "Watch List" to facilitate dialogue between EPA, state and local environmental agencies on enforcement matters relating to facilities with alleged violations identified as either significant or high priority. Being on the Watch List does not mean that the facility has actually violated the law only that an investigation by EPA or a state or local environmental agency has led those organizations to allege that an unproven violation has in fact occurred. Being on the Watch List does not represent a higher level of concern regarding the alleged violations that were detected, but instead indicates cases requiring additional dialogue between EPA, state and local agencies - primarily because of the length of time the alleged violation has gone unaddressed or unresolved.

Date of Government Version: 03/31/2012	Source: Environmental Protection Agency
Date Data Arrived at EDR: 05/17/2012	Telephone: 617-520-3000
Date Made Active in Reports: 06/14/2012	Last EDR Contact: 05/15/2012
Number of Days to Update: 28	Next Scheduled EDR Contact: 08/27/2012
	Data Release Frequency: Quarterly

FINANCIAL ASSURANCE 3: Financial Assurance Information Listing

A listing of financial assurance information for storage tanks sites.

Date of Government Version: 04/13/2012	Source: Department of Environmental Protection
Date Data Arrived at EDR: 05/08/2012	Telephone: 850-245-8853
Date Made Active in Reports: 06/13/2012	Last EDR Contact: 05/08/2012
Number of Days to Update: 36	Next Scheduled EDR Contact: 08/20/2012
	Data Release Frequency: Quarterly

US FIN ASSUR: Financial Assurance Information

All owners and operators of facilities that treat, store, or dispose of hazardous waste are required to provide proof that they will have sufficient funds to pay for the clean up, closure, and post-closure care of their facilities.

Date of Government Version: 05/24/2012	Source: Environmental Protection Agency
Date Data Arrived at EDR: 06/05/2012	Telephone: 202-566-1917
Date Made Active in Reports: 06/14/2012	Last EDR Contact: 05/21/2012
Number of Days to Update: 9	Next Scheduled EDR Contact: 09/03/2012
	Data Release Frequency: Quarterly

FINANCIAL ASSURANCE 2: Financial Assurance Information Listing

A listing of financial assurance information for solid waste facilities.

GOVERNMENT RECORDS SEARCHED / DATA CURRENCY TRACKING

Date of Government Version: 05/07/2012
Date Data Arrived at EDR: 05/08/2012
Date Made Active in Reports: 06/11/2012
Number of Days to Update: 34

Source: Department of Environmental Protection
Telephone: 850-245-8743
Last EDR Contact: 05/07/2012
Next Scheduled EDR Contact: 08/20/2012
Data Release Frequency: Varies

FINANCIAL ASSURANCE 1: Financial Assurance Information Listing

A list of hazardous waste facilities required to provide financial assurance under RCRA.

Date of Government Version: 05/07/2012
Date Data Arrived at EDR: 05/08/2012
Date Made Active in Reports: 06/13/2012
Number of Days to Update: 36

Source: Department of Environmental Protection
Telephone: 850-245-8793
Last EDR Contact: 05/07/2012
Next Scheduled EDR Contact: 08/20/2012
Data Release Frequency: Varies

EDR PROPRIETARY RECORDS

EDR Proprietary Records

Manufactured Gas Plants: EDR Proprietary Manufactured Gas Plants

The EDR Proprietary Manufactured Gas Plant Database includes records of coal gas plants (manufactured gas plants) compiled by EDR's researchers. Manufactured gas sites were used in the United States from the 1800's to 1950's to produce a gas that could be distributed and used as fuel. These plants used whale oil, rosin, coal, or a mixture of coal, oil, and water that also produced a significant amount of waste. Many of the byproducts of the gas production, such as coal tar (oily waste containing volatile and non-volatile chemicals), sludges, oils and other compounds are potentially hazardous to human health and the environment. The byproduct from this process was frequently disposed of directly at the plant site and can remain or spread slowly, serving as a continuous source of soil and groundwater contamination.

Date of Government Version: N/A
Date Data Arrived at EDR: N/A
Date Made Active in Reports: N/A
Number of Days to Update: N/A

Source: EDR, Inc.
Telephone: N/A
Last EDR Contact: N/A
Next Scheduled EDR Contact: N/A
Data Release Frequency: No Update Planned

EDR Historical Auto Stations: EDR Proprietary Historic Gas Stations

EDR has searched selected national collections of business directories and has collected listings of potential gas station/filling station/service station sites that were available to EDR researchers. EDR's review was limited to those categories of sources that might, in EDR's opinion, include gas station/filling station/service station establishments. The categories reviewed included, but were not limited to gas, gas station, gasoline station, filling station, auto, automobile repair, auto service station, service station, etc.

Date of Government Version: N/A
Date Data Arrived at EDR: N/A
Date Made Active in Reports: N/A
Number of Days to Update: N/A

Source: EDR, Inc.
Telephone: N/A
Last EDR Contact: N/A
Next Scheduled EDR Contact: N/A
Data Release Frequency: Varies

EDR Historical Cleaners: EDR Proprietary Historic Dry Cleaners

EDR has searched selected national collections of business directories and has collected listings of potential dry cleaner sites that were available to EDR researchers. EDR's review was limited to those categories of sources that might, in EDR's opinion, include dry cleaning establishments. The categories reviewed included, but were not limited to dry cleaners, cleaners, laundry, laundromat, cleaning/laundry, wash & dry etc.

Date of Government Version: N/A
Date Data Arrived at EDR: N/A
Date Made Active in Reports: N/A
Number of Days to Update: N/A

Source: EDR, Inc.
Telephone: N/A
Last EDR Contact: N/A
Next Scheduled EDR Contact: N/A
Data Release Frequency: Varies

GOVERNMENT RECORDS SEARCHED / DATA CURRENCY TRACKING

COUNTY RECORDS

ALACHUA COUNTY:

Facility List

List of all regulated facilities in Alachua County.

Date of Government Version: 04/01/2012	Source: Alachua County Environmental Protection Department
Date Data Arrived at EDR: 04/24/2012	Telephone: 352-264-6800
Date Made Active in Reports: 05/30/2012	Last EDR Contact: 06/27/2012
Number of Days to Update: 36	Next Scheduled EDR Contact: 10/15/2012
	Data Release Frequency: Annually

BROWARD COUNTY:

Aboveground Storage Tanks

Aboveground storage tank locations in Broward County.

Date of Government Version: 03/14/2012	Source: Broward County Environmental Protection Department
Date Data Arrived at EDR: 03/15/2012	Telephone: 954-818-7509
Date Made Active in Reports: 04/18/2012	Last EDR Contact: 06/08/2012
Number of Days to Update: 34	Next Scheduled EDR Contact: 09/17/2012
	Data Release Frequency: Varies

Underground Storage Tanks

All known regulated storage tanks within Broward County, including those tanks that have been closed

Date of Government Version: 03/14/2012	Source: Broward County Environmental Protection Department
Date Data Arrived at EDR: 03/15/2012	Telephone: 954-818-7509
Date Made Active in Reports: 04/18/2012	Last EDR Contact: 06/08/2012
Number of Days to Update: 34	Next Scheduled EDR Contact: 09/17/2012
	Data Release Frequency: Annually

HILLSBOROUGH COUNTY:

HILLSBOROUGH CO LF

Hillsborough county landfill sites.

Date of Government Version: 06/01/2010	Source: Hillsborough County Environmental Protection Commission
Date Data Arrived at EDR: 01/18/2012	Telephone: 813-627-2600
Date Made Active in Reports: 02/21/2012	Last EDR Contact: 04/10/2012
Number of Days to Update: 34	Next Scheduled EDR Contact: 07/30/2012
	Data Release Frequency: Varies

MIAMI-DADE COUNTY:

Air Permit Sites

Facilities that release or have a potential to release pollutants.

Date of Government Version: 03/05/2012	Source: Department of Environmental Resources Management
Date Data Arrived at EDR: 03/06/2012	Telephone: 305-372-6755
Date Made Active in Reports: 03/21/2012	Last EDR Contact: 06/08/2012
Number of Days to Update: 15	Next Scheduled EDR Contact: 09/17/2012
	Data Release Frequency: Semi-Annually

Grease Trap Sites

Any non-residential facility that discharges waste to a sanitary sewer.

GOVERNMENT RECORDS SEARCHED / DATA CURRENCY TRACKING

Date of Government Version: 12/05/2011
Date Data Arrived at EDR: 12/06/2011
Date Made Active in Reports: 01/13/2012
Number of Days to Update: 38

Source: Dade County Dept. of Env. Resources Mgmt.
Telephone: 305-372-6508
Last EDR Contact: 06/08/2012
Next Scheduled EDR Contact: 09/17/2012
Data Release Frequency: Semi-Annually

Marine Facilities Operating Permit

What is this permit used for? Miami-Dade County Ordinance 89-104 and Section 24-18 of the Code of Miami-Dade County require the following types of marine facilities to obtain annual operating permits from DERM: All recreational boat docking facilities with ten (10) or more boat slips, moorings, davit spaces, and vessel tie-up spaces. All boat storage facilities contiguous to tidal waters in Miami-Dade County with ten (10) or more dry storage spaces including boatyards and boat manufacturing facilities.

Date of Government Version: 03/05/2012
Date Data Arrived at EDR: 03/06/2012
Date Made Active in Reports: 03/21/2012
Number of Days to Update: 15

Source: DERM
Telephone: 305-372-3576
Last EDR Contact: 06/08/2012
Next Scheduled EDR Contact: 09/17/2012
Data Release Frequency: Quarterly

Miami River Enforcement

The Miami River Enforcement database files were created for facilities and in some instances vessels that were inspected by a workgroup within the Department that was identified as the Miami River Enforcement Group. The files do not all necessarily reflect enforcement cases and some were created for locations that were permitted by other Sections within the Department.

Date of Government Version: 03/05/2012
Date Data Arrived at EDR: 03/06/2012
Date Made Active in Reports: 03/21/2012
Number of Days to Update: 15

Source: DERM
Telephone: 305-372-3576
Last EDR Contact: 06/08/2012
Next Scheduled EDR Contact: 09/17/2012
Data Release Frequency: Quarterly

Industrial Waste Permit Sites

Facilities that either generate more than 25,000 of wastewater per day to sanitary sewers or are pre-defined by EPA.

Date of Government Version: 03/05/2012
Date Data Arrived at EDR: 03/06/2012
Date Made Active in Reports: 03/21/2012
Number of Days to Update: 15

Source: Department of Environmental Resources Management
Telephone: 305-372-6700
Last EDR Contact: 06/08/2012
Next Scheduled EDR Contact: 09/17/2012
Data Release Frequency: Semi-Annually

Enforcement Case Tracking System Sites

Enforcement cases monitored by the Dade County Department of Environmental Resources Management.

Date of Government Version: 03/05/2012
Date Data Arrived at EDR: 03/06/2012
Date Made Active in Reports: 03/21/2012
Number of Days to Update: 15

Source: Department of Environmental Resources Management
Telephone: 305-372-6755
Last EDR Contact: 06/08/2012
Next Scheduled EDR Contact: 09/17/2012
Data Release Frequency: Semi-Annually

Fuel Spills Cases

DERM documents fuel spills of sites that are not in a state program.

Date of Government Version: 01/08/2009
Date Data Arrived at EDR: 01/13/2009
Date Made Active in Reports: 02/05/2009
Number of Days to Update: 23

Source: Department of Environmental Resources Management
Telephone: 305-372-6755
Last EDR Contact: 06/08/2012
Next Scheduled EDR Contact: 09/17/2012
Data Release Frequency: Semi-Annually

GOVERNMENT RECORDS SEARCHED / DATA CURRENCY TRACKING

Storage Tanks

A listing of aboveground and underground storage tank site locations.

Date of Government Version: 03/05/2012

Date Data Arrived at EDR: 03/06/2012

Date Made Active in Reports: 03/21/2012

Number of Days to Update: 15

Source: Department of Environmental Resource Management

Telephone: 305-372-6700

Last EDR Contact: 06/08/2012

Next Scheduled EDR Contact: 09/17/2012

Data Release Frequency: Semi-Annually

PALM BEACH COUNTY:

PALM BEACH CO. LF

Palm Beach County Inventory of Solid Waste Sites.

Date of Government Version: 09/01/2011

Date Data Arrived at EDR: 09/20/2011

Date Made Active in Reports: 10/10/2011

Number of Days to Update: 20

Source: Palm Beach County Solid Waste Authority

Telephone: 561-640-4000

Last EDR Contact: 06/18/2012

Next Scheduled EDR Contact: 10/01/2012

Data Release Frequency: Varies

OTHER DATABASE(S)

Depending on the geographic area covered by this report, the data provided in these specialty databases may or may not be complete. For example, the existence of wetlands information data in a specific report does not mean that all wetlands in the area covered by the report are included. Moreover, the absence of any reported wetlands information does not necessarily mean that wetlands do not exist in the area covered by the report.

CT MANIFEST: Hazardous Waste Manifest Data

Facility and manifest data. Manifest is a document that lists and tracks hazardous waste from the generator through transporters to a tsd facility.

Date of Government Version: 05/21/2012

Date Data Arrived at EDR: 05/22/2012

Date Made Active in Reports: 05/31/2012

Number of Days to Update: 9

Source: Department of Energy & Environmental Protection

Telephone: 860-424-3375

Last EDR Contact: 05/22/2012

Next Scheduled EDR Contact: 09/03/2012

Data Release Frequency: Annually

NJ MANIFEST: Manifest Information

Hazardous waste manifest information.

Date of Government Version: 12/31/2010

Date Data Arrived at EDR: 07/20/2011

Date Made Active in Reports: 08/11/2011

Number of Days to Update: 22

Source: Department of Environmental Protection

Telephone: N/A

Last EDR Contact: 04/17/2012

Next Scheduled EDR Contact: 07/30/2012

Data Release Frequency: Annually

NY MANIFEST: Facility and Manifest Data

Manifest is a document that lists and tracks hazardous waste from the generator through transporters to a TSD facility.

Date of Government Version: 05/01/2012

Date Data Arrived at EDR: 05/09/2012

Date Made Active in Reports: 06/14/2012

Number of Days to Update: 36

Source: Department of Environmental Conservation

Telephone: 518-402-8651

Last EDR Contact: 05/09/2012

Next Scheduled EDR Contact: 08/20/2012

Data Release Frequency: Annually

GOVERNMENT RECORDS SEARCHED / DATA CURRENCY TRACKING

PA MANIFEST: Manifest Information

Hazardous waste manifest information.

Date of Government Version: 12/31/2010
Date Data Arrived at EDR: 04/27/2012
Date Made Active in Reports: 06/05/2012
Number of Days to Update: 39

Source: Department of Environmental Protection
Telephone: 717-783-8990
Last EDR Contact: 04/23/2012
Next Scheduled EDR Contact: 08/06/2012
Data Release Frequency: Annually

RI MANIFEST: Manifest information

Hazardous waste manifest information

Date of Government Version: 12/31/2010
Date Data Arrived at EDR: 06/24/2011
Date Made Active in Reports: 06/30/2011
Number of Days to Update: 6

Source: Department of Environmental Management
Telephone: 401-222-2797
Last EDR Contact: 02/27/2012
Next Scheduled EDR Contact: 06/11/2012
Data Release Frequency: Annually

WI MANIFEST: Manifest Information

Hazardous waste manifest information.

Date of Government Version: 12/31/2010
Date Data Arrived at EDR: 08/19/2011
Date Made Active in Reports: 09/15/2011
Number of Days to Update: 27

Source: Department of Natural Resources
Telephone: N/A
Last EDR Contact: 07/02/2012
Next Scheduled EDR Contact: 10/01/2012
Data Release Frequency: Annually

Oil/Gas Pipelines: This data was obtained by EDR from the USGS in 1994. It is referred to by USGS as GeoData Digital Line Graphs from 1:100,000-Scale Maps. It was extracted from the transportation category including some oil, but primarily gas pipelines.

Electric Power Transmission Line Data

Source: Rextag Strategies Corp.
Telephone: (281) 769-2247

U.S. Electric Transmission and Power Plants Systems Digital GIS Data

Sensitive Receptors: There are individuals deemed sensitive receptors due to their fragile immune systems and special sensitivity to environmental discharges. These sensitive receptors typically include the elderly, the sick, and children. While the location of all sensitive receptors cannot be determined, EDR indicates those buildings and facilities - schools, daycares, hospitals, medical centers, and nursing homes - where individuals who are sensitive receptors are likely to be located.

AHA Hospitals:

Source: American Hospital Association, Inc.
Telephone: 312-280-5991

The database includes a listing of hospitals based on the American Hospital Association's annual survey of hospitals.

Medical Centers: Provider of Services Listing

Source: Centers for Medicare & Medicaid Services
Telephone: 410-786-3000

A listing of hospitals with Medicare provider number, produced by Centers of Medicare & Medicaid Services, a federal agency within the U.S. Department of Health and Human Services.

Nursing Homes

Source: National Institutes of Health
Telephone: 301-594-6248

Information on Medicare and Medicaid certified nursing homes in the United States.

Public Schools

Source: National Center for Education Statistics
Telephone: 202-502-7300

The National Center for Education Statistics' primary database on elementary and secondary public education in the United States. It is a comprehensive, annual, national statistical database of all public elementary and secondary schools and school districts, which contains data that are comparable across all states.

Private Schools

Source: National Center for Education Statistics
Telephone: 202-502-7300

The National Center for Education Statistics' primary database on private school locations in the United States.

GOVERNMENT RECORDS SEARCHED / DATA CURRENCY TRACKING

Daycare Centers: Department of Children & Families
Source: Provider Information
Telephone: 850-488-4900

Flood Zone Data: This data, available in select counties across the country, was obtained by EDR in 2003 & 2011 from the Federal Emergency Management Agency (FEMA). Data depicts 100-year and 500-year flood zones as defined by FEMA.

NWI: National Wetlands Inventory. This data, available in select counties across the country, was obtained by EDR in 2002 and 2005 from the U.S. Fish and Wildlife Service.


State Wetlands Data: Wetlands Inventory
Source: Department of Environmental Protection
Telephone: 850-245-8238

Scanned Digital USGS 7.5' Topographic Map (DRG)
Source: United States Geologic Survey

A digital raster graphic (DRG) is a scanned image of a U.S. Geological Survey topographic map. The map images are made by scanning published paper maps on high-resolution scanners. The raster image is georeferenced and fit to the Universal Transverse Mercator (UTM) projection.

STREET AND ADDRESS INFORMATION

© 2010 Tele Atlas North America, Inc. All rights reserved. This material is proprietary and the subject of copyright protection and other intellectual property rights owned by or licensed to Tele Atlas North America, Inc. The use of this material is subject to the terms of a license agreement. You will be held liable for any unauthorized copying or disclosure of this material.



CITY OF TAMPA

Pam Iorio, Mayor

Solid Waste Department

Office of Environmental Coordination

December 20, 2007

Mary Yeargan - Brownfields Coordinator
Environmental Protection Commission of
Hillsborough County
Waste Management Division
3629 Queen Palm Drive
Tampa, Florida 33619-1309

Re: Central Park Village Brownfield Area Designation Notification

Dear Ms. Yeargan:

In accordance with Section 376.80(1), Florida Statutes, the City of Tampa is notifying the Department of the designation of the Central Park Village properties as a Brownfield Area for the purpose of environmental rehabilitation and economic development.

A copy of Resolution Number 2007- 1300, approving this designation, which was executed by the Tampa City Council on December 20, 2007, is attached. The legal description and a diagram showing the property included in the designated Brownfield Area is given as an attachment to the resolution.


The Persons Responsible for Brownfield Site Rehabilitation (PRFBSR) at this Designated Brownfield Area are:

1. Central Park Development Group, LLC
c/o Ms. Roxanne Amoroso
101 East Kennedy Blvd. 6th Floor
Tampa, FL 33602
Phone: (813) 225-8522
e-mail: roxanne.amoroso@bankofamerica.com
2. Tampa Housing Authority
c/o Mr. Leroy Moore
1529 West Main Street
Tampa, FL 33607
Phone: (813) 253-0551 ext. 128
e-mail: leroym@thaf1.com

RECEIVED
DEPARTMENT OF
ENVIRONMENTAL PROTECTION
2008 JAN -4 PM 1:16
BUREAU OF WASTE CLEANUP
BUREAU CHIEF'S OFFICE

Please feel free to contact my office, if you have any questions or require any additional information.

Sincerely,

A handwritten signature in black ink, appearing to read "Daniel M. Fahey". The signature is fluid and cursive, with the first name being the most prominent.

Daniel M. Fahey
City of Tampa
Office of Environmental Coordination

cc: C. Ginster, City of Tampa
M. Hatchett, City of Tampa
R. Register, TBE Group
✓ J. Sego, FDEP
✓ K. Walker, FDEP

RESOLUTION NO. 2007 - 1300

A RESOLUTION OF THE CITY OF TAMPA DESIGNATING A BROWNFIELD AREA WITHIN THE CITY OF TAMPA, FLORIDA, UPON APPLICATION FROM CENTRAL PARK DEVELOPMENT GROUP, LLC AND THE TAMPA HOUSING AUTHORITY FOR PROPERTY GENERALLY KNOWN AS CENTRAL PARK VILLAGE AND LOCATED IN THE VICINITY OF 1202 NORTH GOVERNOR STREET CONSISTING OF APPROXIMATELY 28.9 ACRES FOR THE PURPOSE OF ENVIRONMENTAL REHABILITATION AND ECONOMIC DEVELOPMENT; PROVIDING AN EFFECTIVE DATE.

WHEREAS, the Legislature of the State of Florida, at Sections 376.77 – 376.85, adopted the Brownfields Redevelopment Act, the purpose of which is to encourage the redevelopment and the voluntary cleanup of existing commercial and industrial sites; and

WHEREAS, the Brownfields Redevelopment Act created a process whereby a local government with jurisdiction over the brownfield area must by resolution notify the State Department of Environmental Protection of its decision to designate a brownfield area for rehabilitation; and

WHEREAS, a local government shall designate a brownfield area under the provisions of the Brownfields Redevelopment Act provided that:

- (1) a person who owns or controls a potential brownfield site is requesting the designation and has agreed to rehabilitate and redevelop the brownfield site;
- (2) The rehabilitation and redevelopment of the proposed brownfield site will result in economic productivity of the area, along with the creation of at least 5 new permanent jobs at the brownfield site, which are full-time equivalent positions not associated with the implementation of the brownfield site rehabilitation agreement and which are not associated with redevelopment project demolition or construction activities pursuant to the redevelopment agreement required under paragraph (5)(i). However, the job-creation requirement shall not apply to the rehabilitation and redevelopment of a brownfield site that will provide affordable housing as defined in s. 420.0004(3) or the creation of recreational areas, conservation areas, or parks;
- (3) The redevelopment of the proposed brownfield site is consistent with the local comprehensive plan and is a permissible use under the applicable local land development regulations;

- (4) Notice of the proposed rehabilitation of the brownfield area has been provided to neighbors and nearby residents of the proposed area to be designated, and the person proposing the area for designation has afforded to those receiving notice the opportunity for comments and suggestions about rehabilitation. Notice pursuant to this subsection must be made in a newspaper of general circulation in the area, at least sixteen square inches in size, and the notice must be posted in the affected area;
- (5) The person proposing the area for designation has provided reasonable assurance that he or she has sufficient financial resources to implement and complete the rehabilitation agreement and redevelopment plan; and

WHEREAS, the area proposed for designation is located in the City of Tampa Enterprise Zone; and

WHEREAS, the City of Tampa, having conducted public hearings on the application, have determined that the above sited conditions have been satisfied; and

WHEREAS, the City of Tampa has considered:

1. Whether the brownfield area warrants economic development and has a reasonable potential for such activities;
2. Whether the proposed area to be designated represents a reasonably focused approach and is not overly large in geographic coverage;
3. Whether the area has potential to interest the private sector in participating in rehabilitation; and
4. Whether the area contains sites or parts of sites suitable for limited recreational open space, cultural, or historical preservation purposes; and

NOW, THEREFORE

**BE IT RESOLVED BY THE CITY COUNCIL
OF THE CITY OF TAMPA, FLORIDA, THAT:**

Section 1. The City Council for the City of Tampa, upon application of the Central Park Development Group, LLC and the Tampa Housing Authority,


hereby designates the property generally known as Central Park Village and located in the vicinity of 1202 North Governor Street consisting of and described with more particularly in the legal description attached hereto as Exhibit "A" and as depicted by the map attached hereto as Exhibit "B," as a brownfield area for rehabilitation for the purposes of Sections 376.77 – 376.85, Florida Statutes.


Section 2. The proper officers and employees of the City of Tampa are hereby authorized to do all things necessary and proper to make effective the provisions of this Resolution, which shall take effective immediately upon its adoption.

Section 3. This Resolution shall take effect immediately upon its adoption.

PASSED AND ADOPTED BY THE CITY COUNCIL OF THE CITY OF TAMPA, FLORIDA, ON DEC 2, 0 2007.

ATTEST:


CITY CLERK/~~DEPUTY CITY CLERK~~


CHAIRMAN/CHAIRMAN PRO-TEM,
CITY COUNCIL

Approved as to legal sufficiency by:
Catherine Ginster, Assistant City Attorney

EXHIBIT A

Legal Description

PARCEL 1:

All of Lot 1, the East 13.0 feet of Lot 2, the East 13.0 feet of the North 1/3 of Lot 3, all of Lot 4, Lot 5, Less the North 40.0 feet of the West 5.0 feet thereof, and all of Lot 8, Block 4, and all of Lots 1, 2, 3 and 4, the North 1/2 of Lot 5; and all of lots 6 and 7, Block 5, and all of Block 7, and all of Lots 1, 2, 3 and 4, Block 8, and all of lot 1, the East 42.8 feet of Lot 2, the East 43.4 feet of Lot 3, and all of Lot 4, Block 9 of GIDDENS SUBDIVISION, as recorded in Deed Book "K", Page 518 of the Public Records of Hillsborough County, Florida,

AND

Lot 24, of H.L. MITCHELL'S SUBDIVISION, as recorded in Deed Book "K", Page 472 of the Public Records of Hillsborough County, Florida,

AND

Lots 1 through 34, inclusive, Block 2, AND all of Block 3, less Lots 12 through 16, inclusive, of CARRUTH 8. SPENCER'S SUBDIVISION, according to the map or plat thereof as recorded in Plat Book 1, Page 42 of the Public Records of Hillsborough County, Florida,

AND

All of Block 7 and 8, and all of Lots 5, 8 and 9, the East 63.8 feet of Lot 6, the East 63.8 feet of the North 30.2 feet of Lot 7, the East 80.8 feet of the South 17.7 feet of Lot 7, and the East 60.8 feet of Lot 10, Block 9 of MAP OF BOAZ ADDITION TO GIDDENS SUBDIVISION, as recorded in Plat Book 1, Page 28 of the Public Records of Hillsborough County, Florida,

AND

Lots "A", "B" and "C", Block 7 of SUBDIVISION OF LOTS 4 AND 5 OF BLOCK 7 OF BOAZ ADDITION TO GIDDENS SUBDIVISION, according to the map or plat recorded in Plat Book 1, Page 62 of the Public Records of Hillsborough County, Florida,

AND

Lots 3 through 7, inclusive, Block 1 and Lots 5 through 7, inclusive, the North 68.00 feet of Lots 3 and 4, less the South 15.0 feet of the West 2.87 feet thereof, and all of Lot A, Block 2 of BECKWITH'S, according to the map or plat thereof as recorded in Plat Book 1, Page 44 of the Public Records of Hillsborough County, Florida,

AND

All of Blocks, 1, 2 and 3 and all of Lots "A", "C" and "D" of CENTRAL SUBDIVISION, according to the map or plat thereof as recorded in Plat Book 4, Page 91 of the Public Records of Hillsborough County, Florida,

AND

Lots 2 through 6 inclusive, and the East 100.0 feet of Lot 7 of PLAN OF BERNIER'S SUBDIVISION, as recorded in Deed Book "E", Page 440 of the Public Records of Hillsborough County, Florida,

AND

Lots 2, 3 and 4, less the East 10.0 feet thereof, AND Lots 5, 6, 7, 9, 10, 11 and 12 of PLAN OF MUGGE'S SUBDIVISION, as recorded in Deed Book "E", Page 441 of the Public Records of Hillsborough County, Florida,

AND

Lots 1 through 8, inclusive of KIDDER'S, as recorded in Deed Book "I", Page 630 of the Public Records of Hillsborough County, Florida,

AND

Lots 1 through 7 inclusive, inclusive, Block 1 and the South 4.0 feet of Lot 4 and all of Lots 5, 6 and 7, Block 2, of CHA'S PINKERT'S SUBDIVISION, as recorded in Plat Book 1, Page 55, of the Public Records of Hillsborough County, Florida,

AND

Lots 1 and 2, and the West 25.0 feet of Lots 3 and 4 of WM. D WALKERS, as recorded in Plat Book 9, Page 13 of the Public Records of Hillsborough County, Florida,

AND

Lots 1 through 6, inclusive, Block "A" and Lots 1 through 6, inclusive, Block "B" and all of Blocks "C", "D" and "E", and the East 5.0 feet of Block "F" of GITRAS SUBDIVISION, as recorded in Plat Book 1, Page 55 of the Public Records of Hillsborough County, Florida,

AND

Lots 1 through 5, inclusive, of DORCHESTERS SUBDIVISION, as recorded in Plat Book 1, Page 54 of the Public Records of Hillsborough County, Florida,

AND

Lots 1, 4 and 5, AND the East 66.0 feet of the South 1/2 of the West 1/2 of Lot 18, AND the East 40.0 feet of the South 90.0 feet of the Northwest 1/2 of Lot 21, and the East 53.7 feet of the South 90.0 feet of the West 68.7 feet of the Northwest 1/4 of Lot 21 of MITCHELL SUBDIVISION OF PART OF GOVERNMENT LOT 6, as recorded in Deed Book "E", Page 127 of the Public Records of Hillsborough County, Florida,

AND

Lots 1 through 6, inclusive of KRAUSE'S SUBDIVISION, as recorded in Plat Book 1, Page 2 of the Public Records of Hillsborough County, Florida,

AND

Part of Lots 8, 9 and 10 of CASS STREET EXTENSION SUBDIVISION, according to the map or plat thereof as recorded in Plat Book 18, Page 31 and 32 of the Public Records of Hillsborough County, Florida, being further described as follows:

Beginning at the Northwest corner of Lot 8, of CASS STREET EXTENSION SUBDIVISION; thence North 89°40'00" East, along the North boundary of said Lot 8, a distance of 22.50 feet; thence South 00°13'15" East along a line parallel to the Easterly right of way line of North Governor Street, a distance of 39.93 feet; thence South 48°41'25" East, a distance of 37.43 feet to a point on the Northerly right of way line of East Cass Street; thence South 82°50'25" West, along the said corner of said Lot 8, thence North 00°13'15" West, along the Easterly right of way line of said North Governor Street, a distance of 70.85 feet to the said Point of Beginning

AND

Together with all of the vacated platted alleys and road rights of way lying adjacent to or between the above described parcels of land.

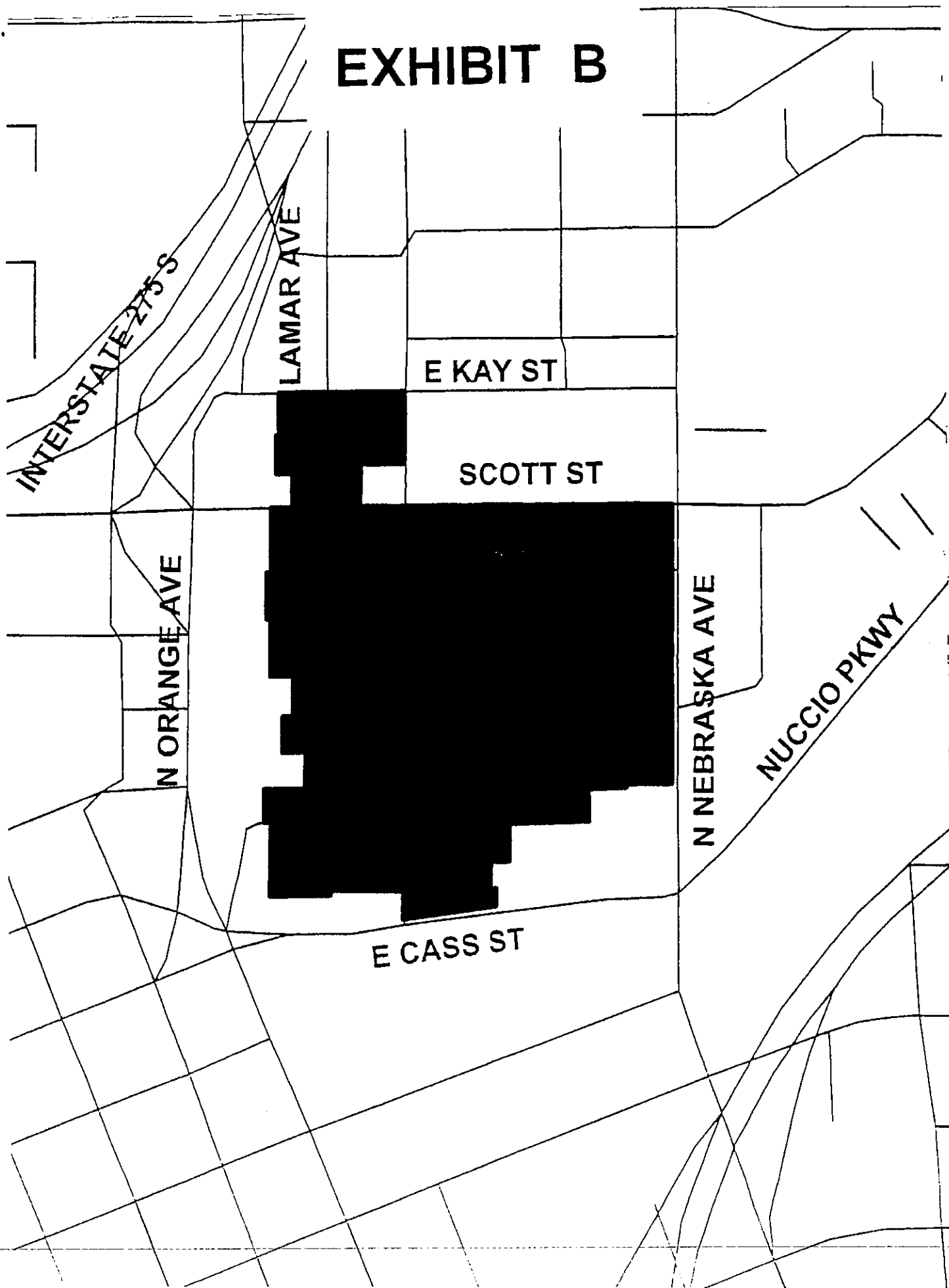
PARCEL II

Lot 14 of H.L. MITCHELL'S SUBDIVISION as recorded in Deed Book "K", Page 472 of the Public Records of Hillsborough County, Florida.

AND

Lots 12, 13, 14, 15 and 16, Block 3 of CARRUTH & SPENCER'S SUBDIVISION, as per map or plat thereof as recorded in Plat Book 1, Page 42 of the Public Records of Hillsborough County, Florida

EXHIBIT B



APPENDIX D
Prior ESA Reports

PHASE I ENVIRONMENTAL SITE ASSESSMENT

**Central Park Village Apartments
1000 India Street
Tampa, Hillsborough County, Florida**

Project No.: 03850-00088

Prepared for:

**Mr. Terrance Brady
Environmental Coordinator
Housing Authority of the City of Tampa
1514 Union Street
Tampa, Florida 33607**

September 2003

Prepared by:



3109 W. Dr. Martin Luther King Jr. Blvd.
Suite 550
Tampa, Florida 33607
813-241-8350 • Fax 813-241-8737

Phase I Environmental Site Assessment

Conducted at:

Central Park Village Apartments
1000 India Street
Tampa, Hillsborough County, Florida

GLE Project No.: 03850-00088

Prepared for:

Mr. Terrance Brady
Environmental Coordinator
Housing Authority of the City of Tampa
1514 Union Street
Tampa, Florida 33607

September 19, 2003

Matthew C. Coe
Senior Project Manager

Kurt A. Hardy, PE
Director of Environmental Services

Prepared by:
GLE Associates, Inc.
3109 W. Dr. Martin Luther King, Jr. Blvd.
Suite 550
Tampa, Florida 33607
Phone: (813) 241-8350 Fax: (813) 241-8737



Signature



Signature

TABLE OF CONTENTS

1.0	EXECUTIVE SUMMARY	1
1.1	Site/Property Name	1
1.2	Inspection Date(s)	1
1.3	Name of The Inspector(s).....	1
1.4	Executive Summary of Findings, Conclusions and Recommendations	1
2.0	INTRODUCTION AND OBJECTIVES	2
2.1	Purpose and Scope of The Environmental Site Assessment.....	2
2.2	Limitations of the Environmental Site Assessment	2
2.2.1	Environmental Investigation Proceeding	2
2.2.2	Records Review	3
2.2.3	Site Reconnaissance.....	3
2.2.4	Interpretation of Results - Final Report	3
2.3	Limiting Conditions and Process, Procedures and Methodologies Used In Acquiring Information and Recording Data	4
2.3.1	Records Review	4
2.3.2	Reconnaissance	5
2.3.3	References.....	6
3.0	SITE DESCRIPTION	7
3.1	Site Location	7
3.2	Site and Vicinity Characteristics.....	7
3.3	Description of Site Improvements	7
3.3.1	Existing Subject Site Structures.....	7
3.3.2	Utility Services for the Subject Site (if applicable; information provided through interviews/site observations).....	7
3.4	Information Reported by User/Specialized Knowledge of Site	8
3.5	Current Uses of The Property	8
3.6	Visual Indications of Past Uses of The Property	8
3.6.1	Other Observed Structures, Foundations and Old Ruins	8
3.7	Current and Past Uses of Adjoining Properties That are of Potential Environmental Concern	9
3.7.1	Description of Abutting and Adjacent Properties	9
3.7.2	Potential Environmental Concerns to the Subject Site From Off-Site Sources Within a One-Half Mile Radius of The Subject Site	9
3.8	Site Sketch	9

TABLE OF CONTENTS (CONT.)

6.0	FINDINGS AND CONCLUSIONS	27
7.0	SIGNATURES OF ENVIRONMENTAL PROFESSIONALS	28
8.0	QUALIFICATIONS OF ENVIRONMENTAL PROFESSIONALS	28
9.0	REFERENCES	28
9.1	Records of Communication (ROC)	28
9.2	Published References	28

APPENDICES

APPENDIX A - Topographic Map, Site Diagram, and Historical Aerial Photographs

APPENDIX B - Photographic Documentation

APPENDIX C - Data Obtained from Environmental Regulatory Agency Files

APPENDIX D - Sanborn Fire Insurance Maps

APPENDIX E - Records of Communication

APPENDIX F - Fannie Mae DUS Guide Exhibit X

APPENDIX G - Qualifications of Environmental Professionals

1.0 EXECUTIVE SUMMARY

1.1 Site/Property Name

Central Park Village Apartments
1000 India Street
Tampa, Hillsborough County, Florida

1.2 Inspection Date(s)

September 5, 2003

1.3 Name of the Inspector(s)

Mr. F. David Hufford

1.4 Executive Summary of Findings, Conclusions and Recommendations

GLE Associates, Inc. (GLE) has performed a Phase I Environmental Site Assessment in compliance with the scope and instructions of ASTM Practice E 1527-00 and within the requirements of the Fannie Mae DUS Guide of Central Park Village Apartments, the subject site. Any exceptions to, or deletions from, this practice are described in Section 2.0 of this report. The Executive Summary presents the significant findings associated with this ESA, with the respective conclusions and recommendations. The Executive Summary serves as an overall summary of the ESA, however, this summary should not be considered a stand-alone document, and must be evaluated in conjunction with the discussions, supporting documentation, and limitations within this ESA report. This Phase I Environmental Site Assessment was prepared for and is certified to the following parties:

- **Housing Authority of the City of Tampa, c/o Mr. Terrance Brady**

This assessment identified the following conditions:

On-Site Concerns	Observations
Hazardous Substances	None observed, however historic on-site dry cleaning operations identified.
Petroleum Substances	None observed, however historic on-site gasoline filling station identified.
Asbestos	Not within scope of services, however property owner indicated that a survey has been conducted.
Lead Based Paint	Not within scope of services, however property owner indicated that a survey has been conducted.
Radon	Located within EPA Zone 2, moderated potential (from 2 to 4 pCi/L), survey required.

Off-Site Concerns	Observations
Hazardous Substances	None observed, historical sources identified.
Petroleum Substances	None observed, historical sources identified.

Conclusions

This assessment has revealed potential environmental concerns associated with the subject site or adjacent properties as defined by ASTM Standard Practice E1527-00. For a summary of findings, please refer to Appendix F for the Fannie Mae DUS Guide Exhibit X.

Recommendations

GLE recommends further assessment of the subject site property.

2.0 INTRODUCTION AND OBJECTIVES

2.1 Purpose and Scope of The Environmental Site Assessment

The purpose of this ESA was to identify, to the extent feasible, pursuant to the processes described below, if hazardous environmental conditions resulting from petroleum or hazardous substances were associated with the subject site, and if surrounding properties have the potential to create adverse environmental conditions at the subject site.

Within the report items may be listed as “none were observed” or “none were identified”. These statements reflect that the inspector did not physically observe the particular item or could not identify that such data existed for the subject site or surrounding property (i.e., if an EPA generator number for a facility was not found for the facility through the records review, it would be stated that “none was identified”).

Within the scope of the records review conducted as part of this Phase I ESA, it cannot be assured that the public records are complete and current, however, we depend on data from regulatory agency sources to be current, complete, and correct.

2.2 Limitations of the Environmental Site Assessment

2.2.1 Environmental Investigation Proceeding

All attempts were made to present an objective and accurate report that represents the condition of the subject property at the date of this writing. All opinions are based on information obtained during the study. If additional information becomes available which might impact the environmental conclusions, the opportunity is requested to review and modify this report, if warranted.

Although this assessment has attempted to identify the potential for contamination of the subject property, potential sources of contamination may have escaped detection due to the inaccuracy of public records, or the presence of undetected and unreported environmental incidents. The identification of rare or endangered species, geological hazards, potential air quality and lead hazards, and noise impacts are not included in the scope of this assessment. ←

GLE has conducted these environmental investigations in accordance with the American Society for Testing and Materials (ASTM) Standard Practice for Conducting Phase I Environmental Site Assessments - Designation E 1527-00 as well as the requirements of the Fannie Mae DUS Guide. GLE's environmental investigations were performed within industry accepted standards to show "due diligence" prior to a real estate transaction, refinancing a loan, or foreclosure. GLE will not be responsible for conclusions or recommendations made by others based on the data contained herein.

2.2.2 Records Review

GLE obtained, reviewed, and evaluated information readily available from the client, property owner, and local, state, or federal public entities and the environmental regulatory database search. In addition, GLE depends on the client, tenant, and other site personnel to provide data pertinent to determining the environmental status of the site, which may not exist within the public records. The conclusions and recommendations of this report are based, in part, on this information. The data observed during this investigation appeared to be accurate. However, the provided services do not include the verification of the accuracy or authenticity of information provided by others.

2.2.3 Site Reconnaissance

GLE performed a site reconnaissance to document current conditions. Every effort was made to conduct the site reconnaissance within the limitations of the project budget and to focus on areas deemed likely to exhibit adverse hazardous environmental conditions.

2.2.4 Interpretation of Results - Final Report

This report is based upon the information provided by the client, the observations made during the site reconnaissance and the information obtained from review of records. Given the inherent limitations of environmental assessment work, GLE will not guarantee that any site is free of hazardous or potentially hazardous materials or that latent or undiscovered conditions will not become evident in the

future. This report was prepared within the professional conduct of the industry and in accordance with the proposal and the standard terms and conditions presented in the Contract. No other warranties, representations, or certifications are made.

2.3 Limiting Conditions and Process, Procedures and Methodologies Used In Acquiring Information and Recording Data

The information sources listed below were reviewed to determine the environmental status of the subject site and surrounding properties.

2.3.1 Records Review

Historical Research

Sources such as historical aerial photographs, city directories, and insurance maps were reviewed to determine the historical usage of the subject site and surrounding properties. Additionally, a 50-year historical chain-of-title search may have been conducted to determine previous ownership and past usage of the subject site. The subject site may have been used for pasture, agriculture, residential, commercial, or possibly industrial purposes. Identification of previous land usage can provide an indication of the current environmental status of the subject site and surrounding area.

Regional Characteristics

Various maps, reports, and technical publications were reviewed, and observations of site conditions were made to determine the hydrogeologic/geologic conditions (i.e., topography, surface-water flow directions, soil characteristics, etc.) associated with the subject site and surrounding properties.

These data can provide pertinent information about the subject site including soil classification, surface-water flow directions; whether the site is on lowlands or uplands; and possibly, an indication of the local direction of surficial aquifer groundwater flow.

Environmental Public Records Review (subject site, abutting and adjacent properties, and surrounding properties)

Available federal, state, and local environmental records and the regulatory database search were reviewed to determine if the potential for hazardous environmental conditions exists at or in the vicinity of the subject site. Public

records identifying storage tanks, hazardous waste facilities, landfills, contaminated sites, etc., can provide indications of the potential for hazardous environmental conditions to be present at the subject site.

Registered aboveground and underground storage tank usage at the subject site and adjacent properties was identified by reviewing the local county environmental agency files or State Department of Environmental Protection files. Hazardous waste activity at or near the subject site was researched by reviewing sources such as the Comprehensive Environmental Response Compensation and Liability Information System (CERCLIS) and the State Hazardous Sites List (HWS), which identify facilities that have had releases of hazardous materials or generate, store and/or dispose of hazardous wastes.

Other files were also reviewed to determine if facilities in the immediate vicinity of the subject site and regulated by the Resource Conservation and Recovery Act (RCRA) (active facilities whose operations produce, store, treat, or dispose of hazardous waste) were in violation or were operating under an enforcement action brought on by a regulatory agency. Databases and records reviewed during this ESA are listed in Section 4.1.

When appropriate, copies of the environmental public records are obtained and included as Appendix C of this ESA Report. A copy of the regulatory database search is included in Appendix C.

2.3.2 Reconnaissance

On-Site Reconnaissance

Visual inspections conducted as part of this investigation included a thorough "walk through" of the subject site, inspection along the perimeter, followed by a grid pattern inspection throughout the interior of the property, where accessible. Additionally, observations of access to and egress from the site were noted, as well as the presence and condition of any on-site buildings, utilities, or other improvements. During these inspections, an emphasis was placed upon detecting the operations or conditions exhibiting the potential to create environmental damage.

The site inspector focused upon identifying items such as under and aboveground storage tanks, industrial activity, electrical equipment (possibly containing polychlorinated biphenyl [PCB] dielectric fluid), and signs of adverse environmental conditions such as stressed vegetation or stained soils. Other areas of potential environmental concern included waste disposal and chemical storage

areas, if present, as well as industrial operations conducted on the subject site. All phases of the site reconnaissance inspection were documented and photographs were taken of any areas exhibiting the potential to create hazardous environmental conditions. The site inspector identified concerns on the subject site either as "observed" and provided details, or "not observed" during this reconnaissance.

Off-Site Reconnaissance (adjacent and abutting properties)

Visual inspections conducted as part of this investigation included an inspection of adjacent or abutting properties from the property boundary of the subject site. During these inspections, an emphasis was placed on detecting the presence of operations exhibiting the potential to create environmental damage (i.e., under and aboveground storage tanks, industrial activity that may fall under RCRA regulations, etc.). The site inspector identified potential environmental concerns of the properties that are abutting or adjacent to the subject site, and also documented conditions or activities exhibiting the potential for hazardous environmental conditions to impact the subject site.

Off-Site Reconnaissance (properties within one-half mile)

A vehicular reconnaissance of the surrounding properties was conducted to identify potential sources of adverse environmental impact to the subject site. The site inspector identified facilities such as gas stations, industrial/manufacturing facilities, repair facilities, etc., which may have petroleum tanks or appeared to use materials under the jurisdiction of RCRA regulations. The site inspector documented the names and locations of the facilities, reviewed environmental public records and may conduct interviews, to determine the potential for environmental concerns to the subject site from these off-site sources.

2.3.3 References

Records of Communication and Published References

When feasible on a timely basis, interviews were conducted as required, either in person or by telephone, with individuals regarding environmental issues which could have an effect on the environmental status of the subject site. The interviewing process is most extensively used when additional information is needed to determine the details associated with an area of environmental concern (i.e., land use history, occurrence of hazardous waste emergencies).

Additionally, published reference sources (United States Geological Survey [USGS] and Water Management District reports) were reviewed to obtain pertinent information regarding the environmental conditions at the subject site and surrounding areas.

3.0 SITE DESCRIPTION

3.1 Site Location

The subject site is located at 1000 India Street in the City of Tampa in Hillsborough County, Florida. The site is located in the northeast quarter of Section 13, Township 29 South, Range 18 East. A USGS Quadrangle Map with the subject site location is provided in Appendix A, Figure A-1.

3.2 Site and Vicinity Characteristics

The subject site comprises approximately 24 acres of property that primarily consists of fifty-eight structures and associated asphalt parking. The vicinity of the subject site is characterized by predominantly residential and commercial properties.

3.3 Description of Site Improvements

3.3.1 Existing Subject Site Structures

Fifty-five apartment buildings (housing 483 apartments), a manager's office building, a Boy's and Girls Club and a maintenance shop.

Observed Means of Surface Access and Egress to and From the Subject Site

Motor vehicle access to the subject site is from the east via North Nebraska Avenue, from the north via East Scott Street and centrally via North Governor Street. As the subject site is not fenced, access and egress by foot is not limited.

Means of Heating and Cooling

Natural gas heaters are utilized for on-site heating. No on-site cooling systems were noted, with exception to window units.

Floor Drains and Sumps

None were observed.

3.3.2 Utility Services for the Subject Site (if applicable; information provided through interviews/site observations)

Wells: Irrigation, potable, dry, etc.

None were observed.

Solid Waste "Household Waste" Disposal

City of Tampa.

Hazardous/Regulated Waste Disposal

Not applicable.

Electrical Service

Tampa Electric Company.

Natural Gas Service

Tampa Electric Company.

Sewage Service

City of Tampa.

Potable Water

City of Tampa.

3.4 Information Reported by User/Specialized Knowledge of Site

No information regarding environmental liens or other specialized knowledge was reported by the user.

3.5 Current Uses of the Property

The subject property is currently being utilized as a multi-family residential housing development.

3.6 Visual Indications of Past Uses of the Property

Based on visual observations during the site reconnaissance, no specific characteristics of past use could be determined for the subject site.

3.6.1 Other Observed Structures, Foundations and Old Ruins

No other structures or remnants of past structures were observed at the site.

3.7 Current and Past Uses of Adjoining Properties That are of Potential Environmental Concern

3.7.1 Description of Abutting and Adjacent Properties

East: Properties adjacent to the subject site: a Baptist church and the Diocese of St. Petersburg, both separated from the subject site by North Nebraska Avenue.

South: Properties abutting to the subject site: Ladies of the Sea (seafood market), Tampa Maritime Association, a convenience store, and Modern Day Hair and Nails.

West: Property abutting to the subject site: a municipal park.

North: Properties adjacent to the subject site: Paradise Missionary Baptist Church, St. Peter Catholic School, Diamond Supermarket, a single-family residence and Wallace Bowers Realtor Broker, all separated from the subject site by East Scott Street.

Current Activities

Current activities on abutting and adjacent properties do not appear to have created the potential for contamination of the subject site.

Prior Activities

Prior activities on abutting and adjacent properties which may have had the potential to create an adverse environmental impact to the subject site were identified during historical documentation review (historical city directories and Sanborn Fire Insurance Maps), please refer to Section 4.3 of this report for further detail on these historical concerns.

3.7.2 Potential Environmental Concerns to the Subject Site from Off-Site Sources within a One-Half Mile Radius of the Subject Site

Along with the regulatory database search, on September 5, 2003, a vehicular reconnaissance of accessible, commercial areas in the vicinity of the subject site was performed. This investigation did not identify any additional facilities with potential environmental concerns to the subject site, other than those identified in Section 4.

3.8 Site Sketch

A site sketch is provided in Appendix A, Figure A-2.

4.0 RECORDS REVIEW

4.1 Environmental Public Records Review

4.1.1 Subject Site

EPA Identification Number

None was identified.

Subject Site Listed on ERNS

Subject site not listed.

4.1.2 Subject Site, Abutting, and Adjacent Properties

Registered ASTs and USTs

None were identified.

4.1.3 Subject Site and Surrounding Properties

NPL Sites within One Mile

None were identified.

TSD Sites within One Mile

None were identified.

CERCLIS Sites within One-Half Mile

Detsco Terminals, located at 739 North 14th Street, approximately 3,380 feet east-southeast of the subject site, is listed as a Comprehensive Environmental Response, Compensation and Liability Act (CERCLA) facility. This facility is not listed as a National Priority Site (NPL).

According to file records, this facility has had an extensive history of industrial operations including a garbage dump in the 1920s, a dry sulfur terminal in the 1940s, a sulfuric acid and sodium hydroxide terminal in the 1970s, and a liquid sulfur terminal from 1961 to 1981.

This site is no longer in operation, however the most recent operation at the facility included the bulk storage of caustic soda (sodium hydroxide) in a 500,000-gallon aboveground storage tank (AST). Operations at the facility ceased sometime in June 2002. Facility operations included receiving shipment of caustic soda via the Ybor Channel and transferring it to the on-site 500,000-gallon AST located at the northeast end of the Ybor Channel. The caustic soda was then distributed across the facility to a truck loading station through both above and below ground piping. The truck loading station is located near the northwest corner of the property near the Detsco office building and is where tanker trucks would load the product to transport to local municipalities. These operations took place on the northern end of the property at the north end of the Ybor Channel.

In addition, historically five large ASTs were previously located along the northern end of the property for storage of sulfur. These ASTs were located on two separate parcels at the north end of the site and were used by two companies, Texasgulf, Inc., and Gulf Sulfur Corporation. These tanks were documented to have been removed between 1979 and 1982. Also, there were previously three petroleum storage tanks in operation on the property. One tank was a 1,500-gallon AST that contained diesel fuel and was located near the Detsco office building. A second tank was a 10,000-gallon underground storage tank (UST) that contained diesel fuel and was located approximately 100 feet south of the office building. The third tank was an AST of unknown size that contained gasoline and was located near the northeast corner of the facility. According to FDEP files, the site was eligible for reimbursement of assessment and remediation costs related to the on-site petroleum tanks under the Abandoned Tank Restoration Program (ATRP).

Various assessment activities have been conducted on the site between 1994 and 2001, which included the on-site identification of Polycyclic Aromatic Hydrocarbons. However, a Site Rehabilitation Completion Order (SRCO) was issued by the Hillsborough County Environmental Protection Commission (HCEPC) on May 9, 2002, therefore, this facility does not appear to pose a significant environmental condition to the subject site at this time due to distance, direction and/or environmental status.

Solid Waste/Landfill Facilities within One-Half Mile

None were identified.

Leaking AST and UST Sites within One-Half Mile

Refer to listing provided below:

Summary of Leaking ASTs and USTs	
Facility	Distance And Direction From The Subject Site
Henderson Property 1111 East Cass Street	Approximately 1,060 feet south-southeast of the subject site. This facility has a documented petroleum discharge and is currently undergoing remediation. This facility has a documented discharge on April 27, 1995.
Hillsborough County Jail System 1308 North Morgan Street	Approximately 1,160 feet west of the subject site. This facility is in a State funded petroleum cleanup program for it's documented petroleum discharge, currently awaiting funding to address assessment and remediation of it's documented discharge.
Rene Bazarte 801 East Scott Street	Approximately 1,165 feet west of the subject site. This facility is in a State funded petroleum cleanup program for it's documented petroleum discharge, currently awaiting funding to address assessment and remediation of it's documented discharge.
Tampa Electric Company 1214 East Cass Street	Approximately 1,190 feet southeast of the subject site. This facility has received a Site Rehabilitation Completion Order from the Florida Department of Environmental Protection for it's documented petroleum discharge.
St. Laurence Property 715 East Henderson Street	Approximately 1,480 feet north-northeast of the subject site. Assessment conducted to date indicates that all contamination is restricted to the site and not migrating off-site.
Ice House 818 Zack Street	Approximately 1,570 feet south of the subject site. All associated assessment work have been completed as per Chapter 62-770, F.A.C. Currently only groundwater monitoring activities are ongoing on the site.
Castellano Property 512 East Cass Street	Approximately 1,740 feet southwest of the subject site. This facility is in a State funded petroleum cleanup program for it's documented petroleum discharge, currently awaiting funding to address assessment and remediation of it's documented discharge.
Autobond Imports 1112 North Florida Avenue	Approximately 1,800 feet west-southwest of the subject site. This facility is in a State funded petroleum cleanup program for it's documented petroleum discharge, currently awaiting funding to address assessment and remediation of it's documented discharge.
CSX Transportation Union Station 601 Nebraska Avenue	Approximately 1,835 feet southeast of the subject site. This facility has received a No Further Assessment status from the Florida Department of Environmental Protection for it's documented petroleum discharge.
Kwik Stop 934 East Henderson Avenue	Approximately 1,865 feet northeast of the subject site. This facility is in a State funded petroleum cleanup program for it's documented petroleum discharge, currently awaiting funding to address assessment and remediation of it's documented discharge.
Pioneer Auto Service Center 1004 North Florida Avenue	Approximately 1,900 feet southwest of the subject site. This facility is in a State funded petroleum cleanup program for it's documented petroleum discharge, currently awaiting funding to address assessment and remediation of it's documented discharge.
Amoco #324 901 East 7 th Avenue	Approximately 1,940 feet north-northeast of the subject site. This facility is in a State funded petroleum cleanup program for it's documented petroleum discharge, currently awaiting funding to address assessment and remediation of it's documented discharge.
Hillsborough County Community College 7 th Avenue and Nebraska Avenue	Approximately 1,970 feet north-northeast of the subject site. This facility has entered into a tolling agreement with the Florida Department of Environmental Protection (FDEP) regarding it's documented petroleum discharge.
Floridan Hotel 901 North Florida Avenue	Approximately 2,000 feet southwest of the subject site. This facility is in a State funded petroleum cleanup program for it's documented petroleum discharge, currently awaiting funding to address assessment and remediation of it's documented discharge.

Summary of Leaking ASTs and USTs	
Facility	Distance And Direction From The Subject Site
Star #1229 1802 North Nebraska Avenue	Approximately 2,010 feet north-northeast of the subject site. This facility is in a State funded petroleum cleanup program for it's documented petroleum discharge, currently awaiting funding to address assessment and remediation of it's documented discharge.
US Courthouse 801 North Florida Avenue	Approximately 2,150 feet southwest of the subject site. Assessment/remediation work is ongoing for the documented petroleum discharge.
Kauffman Tire Service 601 North Morgan Street	Approximately 2,160 feet south-southwest of the subject site. This facility has received a No Further Assessment status from the Florida Department of Environmental Protection for it's documented petroleum discharge.
Porter Property 1201 North Tampa Street	Approximately 2,245 feet west-southwest of the subject site. This facility is in a State funded petroleum cleanup program for it's documented petroleum discharge, currently awaiting funding to address assessment and remediation of it's documented discharge.
City of Tampa Royal Street Parking Lot Royal Street and Tampa Street	Approximately 2,290 feet west-southwest of the subject site. This facility is in a State funded petroleum cleanup program for it's documented petroleum discharge, currently awaiting funding to address assessment and remediation of it's documented discharge.
City of Tampa Police Department	Approximately 2,300 feet west-northwest of the subject site. This facility is in a State funded petroleum cleanup program for it's documented petroleum discharge, currently awaiting funding to address assessment and remediation of it's documented discharge.
1710 North Tampa Street	Approximately 2,300 feet west-northwest of the subject site. This facility is in a State funded petroleum cleanup program for it's documented petroleum discharge, currently awaiting funding to address assessment and remediation of it's documented discharge.
Firestone #1889-004146 900 East Kennedy Blvd.	Approximately 2,390 feet south-southeast of the subject site. This facility is in a State funded petroleum cleanup program for it's documented petroleum discharge, currently awaiting funding to address assessment and remediation of it's documented discharge.
Silver Dollar Tavern 411 East Palm Avenue	Approximately 2,415 feet north-northwest of the subject site. All related petroleum discharges either did not require cleanup per Chapter 62-770, F.A.C., or no contamination was found by inspection.
Dominos Pizza 1005 North Tampa Street	Approximately 2,470 feet southwest of the subject site. This facility is in a State funded petroleum cleanup program for it's documented petroleum discharge, currently awaiting funding to address assessment and remediation of it's documented discharge.
Five Star Tours 1211 East Madison Street	Approximately 2,490 feet southeast of the subject site. This facility is in a State funded petroleum cleanup program for it's documented petroleum discharge, currently awaiting funding to address assessment and remediation of it's documented discharge.
Livingston Business Furniture Center 1123 East Twiggs Street	Approximately 2,570 feet east-southeast of the subject site. This facility has received a No Further Assessment status from the Florida Department of Environmental Protection for it's documented petroleum discharge.
Torres Transmissions 2002 North Nebraska Avenue	Approximately 2,600 feet north-northeast of the subject site. This facility has received a No Further Assessment status from the Florida Department of Environmental Protection for it's documented petroleum discharge.
Giglio Property 2007 Nebraska Avenue	Approximately 2,620 feet north-northeast of the subject site. All related petroleum discharges either did not require cleanup per Chapter 62-770, F.A.C., or no contamination was found by inspection.

Summary of Leaking ASTs and USTs	
Facility	Distance And Direction From The Subject Site
Copies of public environmental records associated with the facilities mentioned above (where appropriate) are presented in Appendix C. Pertinent information regarding these sites are included in Appendix C and the Executive Summary of this Phase I ESA report.	

RCRIS Database Sites within One-Half Mile

Refer to the listing provided below:

Summary of RCRIS Facilities	
Facility	Distance and Direction from the Subject Site
Thornton Laboratories, Inc. 1145 East Cass Street	Approximately 1,080 feet south-southeast of the subject site. There is one documented RCRA violation for this facility, however it appears to be administrative in nature.
Cass Street Investors Site 725 Cass Street	Approximately 1,290 feet south-southwest of the subject site. There are no documented RCRA violations for this facility.
Hillsborough County Booker Washington Jr. High 1407 Estelle Street	Approximately 1,530 feet northeast of the subject site. There are no documented RCRA violations for this facility.
Continental Airlines Tampa International Airport	Approximately 1,535 feet south of the subject site. There are no documented RCRA violations for this facility.
Touch of Class 813 East Henderson Avenue	Approximately 1,595 feet north-northeast of the subject site. There are no documented RCRA violations for this facility.
General Telephone Tampa Corner of Pierce and Zack	Approximately 1,650 feet south-southwest of the subject site. There are no documented RCRA violations for this facility.
USGSA 501 East Polk Street #600	Approximately 1,940 feet south-southwest of the subject site. There are no documented RCRA violations for this facility.
Florida Department of Management Services 1313 North Tampa Street	Approximately 2,130 feet west-southwest of the subject site. There are no documented RCRA violations for this facility.
Seaboard Parts Distributor 1105 East Twiggs Street	Approximately 2,370 feet east-southeast of the subject site. There are no documented RCRA violations for this facility.
Hyatt Regency Tampa 2 Tampa City Center	Approximately 2,390 feet west-northwest of the subject site. There are no documented RCRA violations for this facility.
Pioneer Auto Service Center 1004 North Tampa Street	Approximately 2,440 feet west-southwest of the subject site. There are no documented RCRA violations for this facility.
Bay Drum & Steel, Inc. 1211 East Madison Street	Approximately 2,500 feet southeast of the subject site. There are two documented RCRA violations for this facility, however they appear to be administrative in nature.
USGSA 601 North Florida Avenue	Approximately 2,540 feet south-southwest of the subject site. There are no documented RCRA violations for this facility.
Sir Speedy Printing 202 East Cass Street	Approximately 2,550 feet southwest of the subject site. There are no documented RCRA violations for this facility.
Better Built of Tampa, Inc. 629 North 12 th Street	Approximately 2,620 feet east-southeast of the subject site. There are no documented RCRA violations for this facility.
Yale Tire & Battery Service 1227 East Madison	Approximately 2,630 feet southeast of the subject site. There are no documented RCRA violations for this facility.

Summary of RCRIS Facilities	
Facility	Distance and Direction from the Subject Site
Copies of public environmental records associated with the facilities mentioned above (where appropriate) are presented in Appendix C.	
Pertinent information regarding these sites are included in Appendix C and the Executive Summary of this Phase I ESA report.	

HWS Database Sites within One Mile

None were identified.

Former Manufactured Gas (Coal Gas) Sites within One Mile

Peoples Gas, located at 1200 North 13th Street, was identified within one mile from the subject site. The facility has documented solvent contamination spreading from the facility towards the Ybor Channel. Based on this information, this facility does not represent an environmental concern to the subject site property.

4.2 Regional Characteristics/Physical Setting Sources

4.2.1 Review of USGS Quadrangle Map

The United States Geological Survey (USGS) topographical quadrangle map of Tampa, Florida, dated 1956, and photorevised in 1981 (Appendix A, Figure A-1) was reviewed.

Based on a review of the USGS topographical quadrangle map, the subject site appears to be located approximately twenty-five feet above mean sea level (msl), with a gentle topographical gradient to the south.

4.2.2 Review of Soil Survey

The United States Department of Agriculture (USDA) Soil Conservation Service Soil Survey of Hillsborough County, Florida, soils classification map (issued May 1989) indicates that the soil type at the subject site is Urban Land.

Urban land consists of miscellaneous areas that are covered by concrete, asphalt, buildings, or other impervious surfaces that obscure or alter the soils so the identification is not feasible. The slope is dominantly less than 2 percent, but it ranges from less than 2 percent to 5 percent.

Potential for Leachate Migration

During the subject site visit on September 5, 2003, the majority of the surface of the subject site was covered by asphalt paving, and building improvements.

Potential for Excessive Radon Levels

The Indoor Radon Abatement Act of 1988 directed the Environmental Protection Agency (EPA) to develop a screening map for extrapolating radon potential at the county level. The EPA Radon Potential Map assigns a geologic provincial potential to each county, that predicts the average radon screening level. The Map predictions are not to be used as absolutes, but as a targeting tool for radon. EPA defines radon potential using levels one through three. Level one, being the highest radon potential is defined with the average indoor radon level greater than 4 pCi/l. Level two is defined as the average indoor radon level greater than or equal to 2 pCi/l but less than or equal to 4 pCi/l. Level three being the lowest radon potential, is defined with an average indoor radon level less than 2 pCi/l. The level of 4.0 pCi/L has been established as the acceptable level which radon gas can exist without presenting a significant health risk as determined by the EPA.

Based on the National Radon Database developed by the EPA, Hillsborough County has been designated as Radon Level 2. Based on this information, there is a moderate potential for elevated levels of radon to be present at the subject site.

This information should not be used for predicting indoor radon levels. Structures within the same zip code area may have dramatically different indoor radon levels. Inferring indoor radon levels for untested buildings, based on indoor radon data from tested buildings is not recommended. Additionally, radon resistant construction techniques should be incorporated in new construction in areas of known elevated radon potential.

4.2.3 Regional Hydrogeologic Characteristics

Primary and Secondary Aquifers

In the west-central portion of Florida, there are three near-surface units. From youngest to oldest, the three units are the Plio-Pleistocene undifferentiated sand and clay deposits, the Hawthorn Group and Suwannee Limestone. The Hawthorn Groups consists of two formations—in descending order, the Peace River Formation with the Bone Valley Member and the Arcadia Formation with the Tampa Member. The Plio-Pleistocene undifferentiated deposits are a heterogeneous group of sediments consisting of sands, silty sands, silt, silty clay, clay, organic material and fossiliferous deposits. In the site area, the deposits generally range in thickness from 60 to 80 feet.

The Miocene Peace River Formation is a new formational rank name implemented for the combined upper Hawthorn siliciclastic strata and Bone Valley Member. The quartz sands are clayey, calcareous to dolomitic, phosphatic and very fine- to medium-grained. The clay beds are quartz sandy, silty and calcareous to dolomitic, phosphatic and poorly- to moderately-indurated. Carbonates occur throughout the formation as sandy, clayey, phosphatic limestones and dolostones.

The Bone Valley Member was reclassified as a member of the Peace River Formation due to the limited aerial extent and gradational nature of the boundary. The Bone Valley Member is a clastic unit of sand to gravel-sized phosphate fragments in a matrix of quartz sand and clay. The Bone Valley Member exists east of the area and disconformably overlies the Arcadia Formation.

The Arcadia Formation is a new formation name for the lower Hawthorn carbonates that include the limestones of the Tampa Member. The Arcadia Formation generally consists predominantly of limestone and dolostone containing varying amounts of quartz sand, clay and phosphate grains. The Tampa Member generally consists of limestones similar to the Arcadia Formation and grades into the Suwannee Limestone with depth.

In the site area, the Tampa Member is approximately 50 to 75 feet thick and contains relatively impermeable silty clay at the top. The silty clay varies in thickness from approximately five to 20 feet. The upper portion of the limestone lithology of the Tampa Member has numerous fracture zones and cavities. Generally, the cavities are less than two feet in thickness; however, cavities up to 10 feet thick have been encountered in the area. The fracture zones in the limestone generally occur trending northwest to southeast and northeast to southwest.

The Suwannee Limestone is generally a pure to slightly sandy cryptocrystalline dense limestone. The Suwannee Limestone completely underlies the entire region. Underlying the Suwannee Limestone are the limestones of the Ocala formation. The Tampa Member, the Suwannee Limestone and the Ocala formation are the main lithological units of the Floridan Aquifer System.

Established Directional Flow of Groundwater in Regional Area

The rate and direction of groundwater flow within the surficial aquifer at the subject site may be locally influenced by site improvements, topography, and nearby surface waters. The exact direction of surficial aquifer groundwater flow at the subject site may not be consistent with the regional groundwater flow. Based upon a review of the USGS quadrangle map (Appendix A Figure A-1), and from the observations of site conditions, the surficial aquifer groundwater flow direction in the vicinity of the subject site appears to be generally to the south,

following topography, towards Hillsborough Bay. However, the exact direction of the surficial aquifer groundwater flow direction was not determined as part of the scope of work for this Phase I ESA.

4.2.4 Regional Hydrology Characteristics

Surface water within one-half mile of subject site

No surface water resources were identified within one-half mile of the subject site.

Wetlands within one-half mile of the subject site

A wetland delineation survey was not conducted as part of the scope of work for this Phase I ESA, however, based upon review of the USGS quadrangle map, no wetland resources were identified within one-half mile of the subject site.

4.3 Historical Use Information

4.3.1 Review of Historical Aerial Photographs

Aerial photographs reviewed during this investigation included:

Hillsborough County aerial photographs dated 1938 (Appendix A, Figure A-3), 1948, 1957 (Appendix A, Figure A-4), 1968 (Appendix A, Figure A-5), 1972 (Appendix A, Figure A-6), 1976, 1979, 1982 (Appendix A, Figure A-7), 1985, 1988, 1991, 1996 (Appendix A, Figure A-8) and 2000 (Appendix A, Figure A-9).

Due to the small scale and poor quality of the 1938, 1948, and 1957 aerial photographs, observations from these aerial photographs were limited.

A review of the aerial photographs provided evidence to indicate the following:

Summary of Review of Historical Aerial Photographs		
Year	Subject Site Status (i.e., improvements/activities)	Other Observations
1938	The subject site appears to be developed with single-family residential dwellings and light commercial properties. The subject site and surrounding properties appear to be located within a highly urbanized area. Observations limited due to poor quality and scale.	The surrounding properties appear to be developed with single-family residential dwellings and light commercial properties. Observations limited due to poor quality and scale.
1948	No significant changes are noted on the subject site since the 1938 aerial photograph.	No significant changes are noted on the surrounding properties since the 1938 aerial photograph.
1957	The subject site appears to be developed essentially as it is seen today.	No significant changes are noted on the surrounding properties since the 1938 aerial photograph.

Summary of Review of Historical Aerial Photographs		
Year	Subject Site Status (i.e., improvements/activities)	Other Observations
1968	No significant changes are noted on the subject site since the 1957 aerial photograph.	Light commercial properties are noted adjacent to the east from the subject site, across North Nebraska Avenue. Light to heavy commercial/industrial properties are noted abutting the subject site to the south and west. Light commercial and residential properties are noted adjacent to the north from the subject site, across East Scott Street.
1972	No significant changes are noted on the subject site since the 1957 aerial photograph.	No significant changes are noted on the surrounding properties since the 1968 aerial photograph.
1976	No significant changes are noted on the subject site since the 1957 aerial photograph.	No significant changes are noted on the surrounding properties since the 1968 aerial photograph.
1979	No significant changes are noted on the subject site since the 1957 aerial photograph.	No significant changes are noted on the surrounding properties since the 1968 aerial photograph.
1982	No significant changes are noted on the subject site since the 1957 aerial photograph.	The only significant change noted on the surrounding properties since the 1968 aerial photograph is the appearance of a municipal park, abutting the subject site to the south, where historically heavy commercial/industrial properties existed.
1985	No significant changes are noted on the subject site since the 1957 aerial photograph.	No significant changes are noted on the surrounding properties since the 1982 aerial photograph.
1988	No significant changes are noted on the subject site since the 1957 aerial photograph.	No significant changes are noted on the surrounding properties since the 1982 aerial photograph.
1991	No significant changes are noted on the subject site since the 1957 aerial photograph.	No significant changes are noted on the surrounding properties since the 1982 aerial photograph.
1996	No significant changes are noted on the subject site since the 1957 aerial photograph.	No significant changes are noted on the surrounding properties since the 1982 aerial photograph.
2000	No significant changes are noted on the subject site since the 1957 aerial photograph.	The surrounding properties appear essentially as they are seen today.

4.3.2 Current and Prior Ownership (Chain-of-Title Review)

A 50-year Chain-of-Title search was not conducted, nor authorized as part of the scope of services for this ESA.

4.3.3 City Directories

City directories for the years 1953, 1957, 1963, 1968, 1973, 1978, 1983, 1988, 1993 and 1998 were reviewed at local public libraries. Current and previous occupants of the subject site and any occupants of surrounding properties within one-eighth mile or less which are identified as businesses of potential environmental concern (i.e., junk yards, dry cleaners, gas stations, etc.) are listed. Pertinent information found within the directories is provided below (refer to Appendix E for available city directory copies):

Summary of City Directories Review			
Year	Address	Occupant	Distance/Direction
1953	1014 East Cass Street	Joe B Klay, printers	Abutting to the south
	1016 East Cass Street	Johnny's Body Shop, auto repair	Abutting to the south
	1018 East Cass Street	Allstates Service Center	Abutting to the south
	1111 & 1112-18 East Cass Street	Don Nash, used auto sales	Abutting/Adjacent to the South
	1145 East Cass Street	Thornton & Co, analytical chemists	Adjacent to the south
	1155 East Cass Street	Pupello's Auto Service	Adjacent to the south
	911 North Nebraska Avenue	Bennie Jacobson, junk yard	Adjacent to the east
	916 ½-18 North Nebraska Avenue	Al Jones & Co, auto parts	Abutting to the south
	1011 North Nebraska Avenue	Standard Oil, filling station	Adjacent to the east
	1109 North Nebraska Avenue	Peninsular Bag & Metal, junk yard	Adjacent to the east
	900 East Scott Street	Brewington Service Station	Approximately 200 ft northwest
	904 East Scott Street	DuPree Press, printers	Approximately 200 ft northwest
	1103 Central Avenue	Woody's Pressing Club, cleaners	On the subject site
1205 Central Avenue	Towne's Laundry and Cleaners, Inc.	On the subject site	
1957	715 East Cass Street	C&C Cities Service Station	Approximately 400 ft southwest
	1016 East Cass Street	Johnny's Body Shop	Abutting to the south
	1018 East Cass Street	Allstates Service Center	Abutting to the south
	1111 East Cass Street	Don Nash, used autos	Adjacent to the south
	1112-18 East Cass Street	Don Nash, used autos	Abutting to the south
	1145 East Cass Street	Thornton & Co, analytical chemists	Adjacent to the south
	1155 East Cass Street	Pupello's Auto Service	Adjacent to the south
	1214 East Cass Street	Jonnie Mandese Auto Service	Abutting to the south
	916 ½-18 North Nebraska Avenue	Al Jones & Co, auto parts	Abutting to the south
	1011 North Nebraska Avenue	Shields Standard Service Station	Adjacent to the east
	1305 North Nebraska Avenue	Two Friends Cleaners	Adjacent to the east
	900 East Scott Street	Brewington Service Station	Approximately 200 ft northwest
	904 East Scott Street	DuPree Press, printers	Approximately 200 ft northwest
1103 Central Avenue	Woody's Pressing Club	On the subject site	
1224 Central Avenue	Green Top Service Station	On the subject site	

Summary of City Directories Review

Year	Address	Occupant	Distance/Direction
1963	715 East Cass Street 1016 East Cass Street 1018 East Cass Street 1111 East Cass Street 1112-18 East Cass Street 1145-47 East Cass Street 1155 East Cass Street 1214 East Cass Street 1305 North Nebraska Avenue 900 East Scott Street 1010 East Scott Street 1010 Central Avenue 1118 Central Avenue 1133-35 Central Avenue 1224 Central Avenue	C&C Cities Service Station Johnny's Body Shop, auto repair Nelson's Auto Repair Rambler Schulstad, used autos Rambler Schulstad, used autos Thornton Analyticals, laboratory Pupello's Auto Service Johnnie Mandese, auto repair Two Friends Cleaners Brweington Auto Service Bendix Center, self service center Western Auto Repairs Forty Minute Dry Cleaners Forty Minute Dry Cleaners Clark's Service Station	Approximately 400 ft southwest Abutting to the south Abutting to the south Adjacent to the south Abutting to the south Adjacent to the south Adjacent to the south Abutting to the south Adjacent to the east Approximately 200 ft northwest Adjacent to the north Adjacent to the west Adjacent to the west On the subject site Adjacent to the west
1968	715 East Cass Street 1016 East Cass Street 1018 East Cass Street 1145 East Cass Street 1214 East Cass Street 900 East Scott Street 1103 Central Avenue 1202 Central Avenue 1224 Central Avenue 1402 Central Avenue	C&C Cities Service Station Johnny's Body Shop Nelson's Auto Service Thornton Laboratories Johnnie Mandese Auto Service Brewington Auto Service Woody's Pressing Club Sunshine Cleaners & Laundry Clark's Service Station Ideal Cleaners & Laundry	Approximately 400 ft southwest Abutting to the south Abutting to the south Adjacent to the south Abutting to the south Approximately 200 ft northwest On the subject site Adjacent to the west Adjacent to the west Adjacent to the west
1973	715 East Cass Street 1016 East Cass Street 1018 East Cass Street 1113 East Cass Street 1145 East Cass Street 1214 East Cass Street 900 East Scott Street 1103 Central Avenue 1114 Central Avenue 1133 Central Avenue	C&C Cities Service Station Johnny's Body Shop Nelson's Auto Service Heeco & Associates & Equipment Thornton Laboratories Johnnie Mandese's Auto Service Brewington Auto Service Woody's Pressing Club Central One Hour Cleaners Forty Minute Dry Cleaning	Approximately 400 feet southwest Abutting to the south Abutting to the south Adjacent to the south Adjacent to the south Abutting to the south Approximately 200 ft northwest On the subject site Adjacent to the west On the subject site
1978	715 East Cass Street 1016 East Cass Street 1018 East Cass Street 1111 East Cass Street 1113 East Cass Street 1145 East Cass Street 1214 East Cass Street	Airdome Tire & Motor Johnny's Body Shop Nelson's Auto Service Automotive Air Conditioning Heeco Associates & Equipment Thornton Laboratories Johnnie Mandese's Auto Service	Approximately 400 feet southwest Abutting to the south Abutting to the south Adjacent to the south Adjacent to the south Adjacent to the south Abutting to the south
1983	715 East Cass Street 1016 East Cass Street 1018 East Cass Street 1111 East Cass Street 1113 East Cass Street 1145 East Cass Street 1214 East Cass Street	Airdome Tire & Motor Company Johnny's Body Shop Nelson's Auto Service Automotive Repair Services Heeco Associates & Equipment Thornton Laboratories Jonnie Mandese's Auto Service	Approximately 400 ft southwest Abutting to the south Abutting to the south Adjacent to the south Adjacent to the south Adjacent to the south Abutting to the south

Summary of City Directories Review			
Year	Address	Occupant	Distance/Direction
1988	1016 East Cass Street	Perkins Paint & Body Shop	Abutting to the south
	1018 East Cass Street	Super Saver II, convenient store	Abutting to the south
	1111 East Cass Street	Automotive Complete Services	Adjacent to the south
	1145 East Cass Street	Thornton Laboratories	Adjacent to the south
	1214 East Cass Street	Johnnie Mandese's Auto Service	Abutting to the south
1993	1224 East Cass Street	Thonton Laboratories	Abutting to the south
	1016 East Cass Street	Perkin's Paint & Body	Abutting to the south
	1145 East Cass Street	Florida Marine Chemists	Adjacent to the south
	1224 East Cass Street	Thornton Laboratories	Abutting to the south
1998	1111 East Cass Street	Gold Coast Towing & Repair	Adjacent to the south
	1145 East Cass Street	Thornton Laboratories	Adjacent to the south

Based on a review of historical city directories numerous on-site, abutting and adjacent properties of environmental concern were identified, which could pose a recognized environmental condition to the subject site.

4.3.4 Insurance (Flood [FEMA], Fire) maps

Sanborn Fire Insurance Maps dated 1895, 1899, 1903, 1915, 1931, 1950, 1976 and 1979 were reviewed during the preparation of this assessment. Please refer to Appendix D for copies of available Sanborn Fire Insurance Maps.

A review of the Sanborn Fire Insurance Maps provided evidence to indicate the following:

Summary of Review of Historical Sanborn Fire Insurance Maps		
Year	Subject Site Status (i.e., improvements/activities)	Other Observations
1895	Limited coverage exists of the subject site. However, coverage available indicates the subject site to be developed with primarily single-family residential homes. In addition, light commercial properties are noted along the western property boundary, along Central Avenue.	The surrounding area appears to be primarily composed of residential and light commercial properties.
1899	More coverage of the subject site is noted on the 1899 Sanborn Fire Insurance Map, which indicates the subject site to be primarily developed with single-family residential homes, an Episcopal Church and light commercial properties along Central Avenue.	A laundry facility is noted abutting the subject site to the southwest.

Summary of Review of Historical Sanborn Fire Insurance Maps		
Year	Subject Site Status (i.e., improvements/activities)	Other Observations
1903	No significant changes are noted on the subject site since the 1899 Sanborn Fire Insurance Map.	Significant changes noted on the surrounding properties since the 1899 Sanborn Fire Insurance Map include the appearance of a rock mill and a lumber company, abutting the subject site to the southeast.
1915	No significant changes are noted on the subject site since the 1899 Sanborn Fire Insurance Map.	The only significant changes noted on the surrounding properties is the disappearance of the rock mill and lumber company, abutting the subject site to the southeast, single-family residential homes are noted. In addition, a machine shop and a electro-plating facility are noted adjacent to the west from the subject site across Central Avenue.
1931	No significant changes are noted on the subject site since the 1899 Sanborn Fire Insurance Map.	No significant changes are noted on the surrounding properties since the 1915 Sanborn Fire Insurance Map.
1950	No significant changes are noted on the subject site since the 1899 Sanborn Fire Insurance Map.	The only significant changes noted on the surrounding properties since the 1915 Sanborn Fire Insurance Map is the appearance of heavy commercial properties abutting the subject site to the south, due to poor quality of the map, the nature of these properties is not discernable.
1976	The subject site appears essentially as it is seen today, developed as Central Park Village Apartments.	Automotive repair facilities are identified abutting the subject site to the south
1979	No significant changes are noted on the subject site since the 1976 Sanborn Fire Insurance Map.	No significant changes are noted on the surrounding properties since the 1976 Sanborn Fire Insurance Map.

Based on the review of historical Sanborn Fire Insurance Maps, evidence of recognized environmental conditions were observed abutting the subject site to the south.

FEMA maps indicate that the subject site appears to be outside any zoned flood areas.

5.0 INFORMATION FROM SITE RECONNAISSANCE AND INTERVIEWS

5.1 General

5.1.1 On-Site Reconnaissance

Site Survey Checklist		
Item Description	Observed Or Evidence Of	Refer To
Stained/Distressed Vegetation/Soils	None	N/A
Water Bodies	None	N/A
Drainage Pathways/Erosion Plains	None	N/A
Railroads/Elect. Trans. Lines	None	N/A
Utilities/Drains/Septic Systems	None	N/A
Foundations/Ruins	None	N/A
Equipment/Tankers/Spray Rigs	None	N/A
Smells/Foul Odors	None	N/A
Landfills/Dumping/Direct Burial	None	N/A
Surface Impoundments	None	N/A
Holding Ponds	None	N/A
Air Emissions	None	N/A
Waste Water Discharges	None	N/A
Industrial/Manufacturing Activities	None	N/A
Monitoring Wells/Remedial Activities	None	N/A
Leachate/Seeps	None	N/A
Chemical Spills/Releases	None	N/A
Groundwater Contamination	None	N/A
Surface Water Contamination	None	N/A
Oil or Gas Well Exploration	None	N/A
Refinery Activities	None	N/A
Farm Wastes/Manure Stockpiles	None	N/A
Prolonged Use of Pesticides/Herbicides	None	N/A
Run-Off from Off-Site Sources	None	N/A
Containers/Drums Stored On-Site	None	N/A
Visible Hazard Signs	None	N/A
Aboveground/Underground Storage Tanks	None	N/A

5.1.2 Adjacent and Abutting Property Reconnaissance

Adjacent/Abutting Checklist		
Item Description	Observed Or Evidence Of	Refer To
Stained/Distressed Vegetation/Soils	None	N/A
Railroads/Elect. Trans. Lines	None	N/A
Foundations/Ruins	None	N/A
Equipment/Tankers/Spray Rigs	None	N/A
Smells/Foul Odors	None	N/A
Landfills/Dumping/Direct Burial	None	N/A
Surface Impoundments	None	N/A
Holding Ponds	None	N/A
Air Emissions	None	N/A
Industrial/Manufacturing Activities	None	N/A
Monitoring Wells/Remedial Activities	None	N/A
Groundwater Contamination	None	N/A
Surface Water Contamination	None	N/A
Oil or Gas Well Exploration	None	N/A
Refinery Activities	None	N/A
Farm Wastes/Manure Stockpiles	None	N/A
Prolonged Use of Pesticides/Herbicides	None	N/A
Run-Off from Off-Site Sources	None	N/A
Containers/Drums Stored On-Site	None	N/A
Visible Hazard Signs	None	N/A
Aboveground/Underground Storage Tanks	None	N/A

5.2 Hazardous/Regulated Substance Containers and Unidentified Substance Containers

5.2.1 On-Site Reconnaissance

Observed Labeled Hazardous/Regulated Materials

None were observed.

Observed Bulk Containers/Drums

None were observed.

Storage, Disposal, and Transportation of Hazardous/Regulated Substances

None were observed.

5.2.2 Abutting and Adjacent Property Reconnaissance

Observed Labeled Hazardous/Regulated Materials

None were observed.

Observed Bulk Containers/Drums

None were observed.

Observed Hazards Communications (i.e., Hazard Class Placards)

None were observed.

5.3 Storage Tanks

5.3.1 On-Site Reconnaissance

Observed Subject site AST/UST Systems and Pipelines

None were observed.

5.3.2 Abutting and Adjacent Property Reconnaissance

ASTs and USTs Observed on Abutting and Adjacent Properties

None were observed.

5.4 Indications of PCBs

5.4.1 On-Site Reconnaissance

Location and Condition of Observed Transformers

Pad-mounted transformers were noted throughout the subject site. The transformers are not labeled as non-PCB. The transformers appeared to be in good condition, were not corroded, and did not appear to be leaking. GLE's inspection did not reveal any conditions such as stressed vegetation or stained soils around the base of the power poles, which would indicate that contamination from transformer leakage existed at the site. In addition, based on a telephone conversation with the Tampa Electric Company (TECO), it was determined that the transformers are utility owned (TECO) and the transformers are not documented as PCB-containing.

VERIFY

Other Suspect Electrical Equipment Which May Contain PCB Fluids

None were observed.

5.5 Indications of Hazardous/Regulated Waste Disposal

5.5.1 On-Site Reconnaissance

Hazardous/Regulated Waste Disposal

None were observed.

Observed Indications of any Landfill, Dumping, Disturbed Soils, or Direct Burial Activity

None were observed.

5.5.2 Abutting and Adjacent Property Reconnaissance

Observed Indications of any Landfill, Dumping, Disturbed Soils, or Direct Burial Activity

None were observed.

5.6 Physical Setting Analysis

The regional characteristics including hydrogeologic and hydrology characteristics and leachate migration potential are discussed in Section 4.2 of this report.

5.7 Site Sketch

A site sketch is provided in Appendix A, Figure A-2.

6.0 FINDINGS AND CONCLUSIONS

This assessment has revealed potential environmental concerns associated with the subject site or adjacent properties as defined by ASTM Standard Practice E1527-00. For a summary of findings, please refer to Appendix F for the Fannie Mae DUS Guide Exhibit X.

GLE recommends further assessment of the subject site property.

7.0 SIGNATURES OF ENVIRONMENTAL PROFESSIONALS

The signatures of the environmental professionals involved in the preparation of this report are presented on the title page at the front of this report.

8.0 QUALIFICATIONS OF ENVIRONMENTAL PROFESSIONALS

The resumes of the environmental professionals involved in the preparation of this report are presented in Appendix E.

9.0 REFERENCES

9.1 Records of Communication (ROC)

An interview was conducted with Mr. Terrance Brady, Environmental Coordinator, Housing Authority of the City of Tampa, during the preparation of this Phase I ESA report (refer to Appendix D).

An interview was conducted with the City of Tampa Water Department, during the preparation of this Phase I ESA report (refer to Appendix D).

An interview was conducted with Tampa Electric Company, during the preparation of this Phase I ESA report (refer to Appendix D).

9.2 Published References

United States Department of Agriculture (USDA), Soil Conservation Service, Soil Survey of Hillsborough County, Florida (issued May 1989).

EDR Database Search Report dated, August 28, 2003.

APPENDIX A
Topographic Map, Site Diagram, and Historical
Aerial Photographs

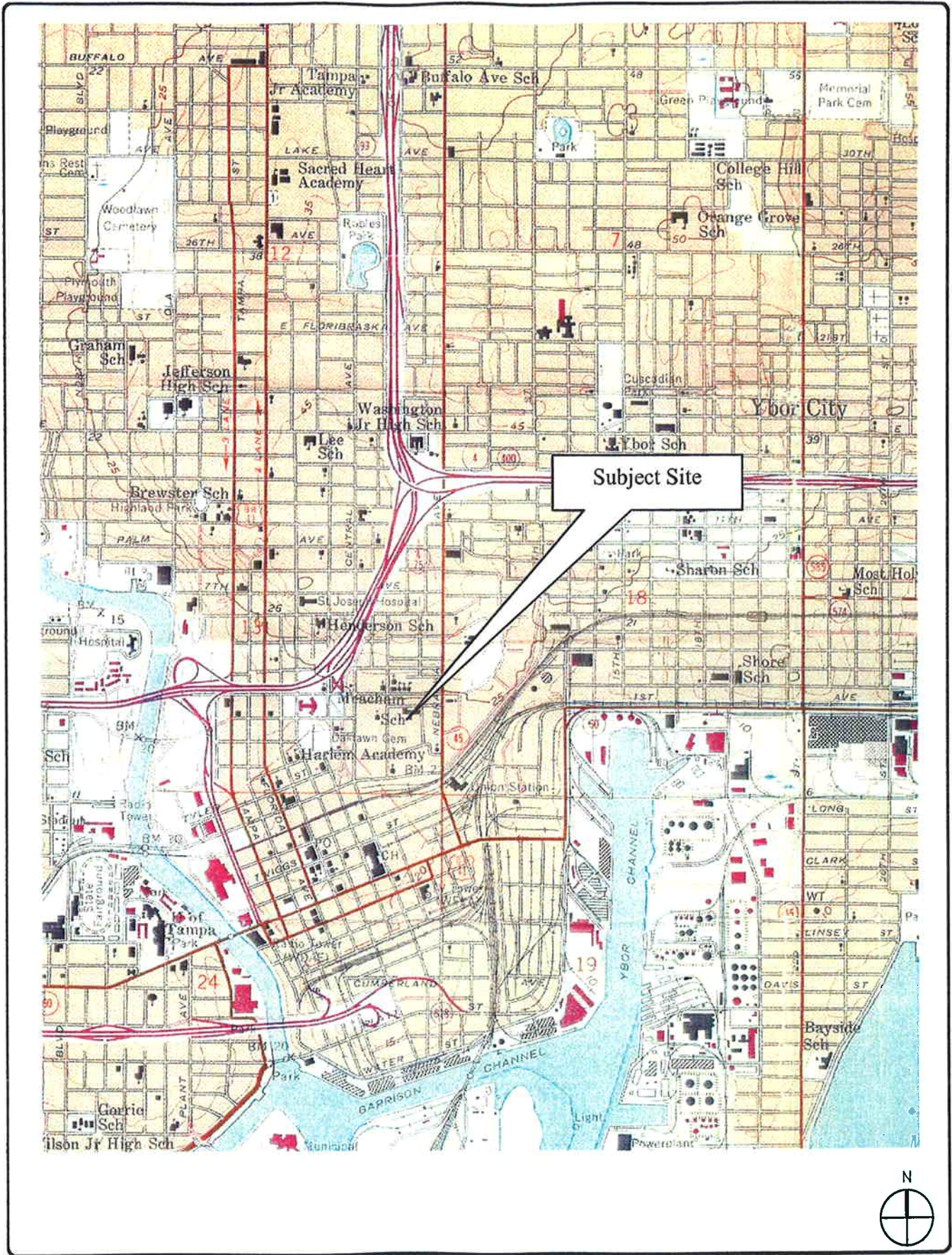


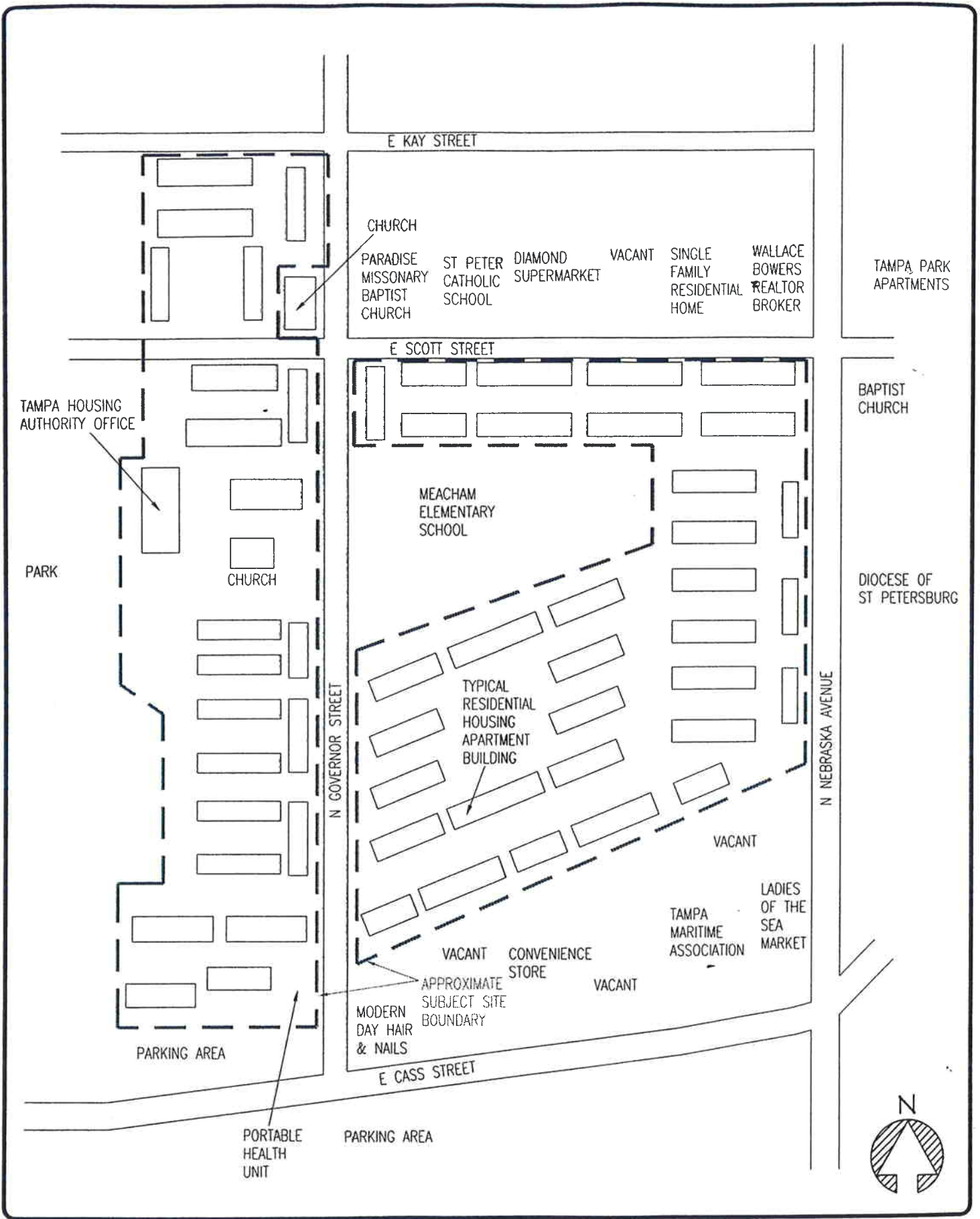
Figure 1. Site Vicinity Map
 U.S.G.S. Topographic Map, 7.5 Minute Series, Tampa, Florida Quadrangle, Dated 1966 And Photorevised in 1981.

Scale: 1" = 2,000'
 Prepared By: GLE Associates, Inc.
 3109 Martin Luther King Boulevard, #550
 Tampa, Florida 33607 (813) 241-8350



GLE ASSOCIATES, INC.
 Engineering • Environmental and Facilities Consulting

Drawn COE	Job No. 03850-00088
Checked COE	Figure A-1
Date 09/16/03	



PHASE I ESA - SITE PLAN
TAMPA HOUSING AUTHORITY
 1000 INDIA STREET
 TAMPA, FLORIDA

Prepared for
 TAMPA HOUSING AUTHORITY

Prepared By GLE ASSOCIATES INC.
 3103 MARTIN LUTHER KING BLVD. STE 550
 TAMPA FLORIDA 33601 (813) 241-2350

GLE Associates, Inc.
 Engineering • Environmental • and Facilities Consulting

GLE 02130	
CAD: PROJ 03550-0002E	
DRAWN CLS	ISSUED 03250-0002E
CHECKED MC	SHEET A-2
DATE 03/11/03	OF 1 SHEET



Subject Site



Figure A-3
Hillsborough County
1938 Aerial Photograph
Of Subject Area

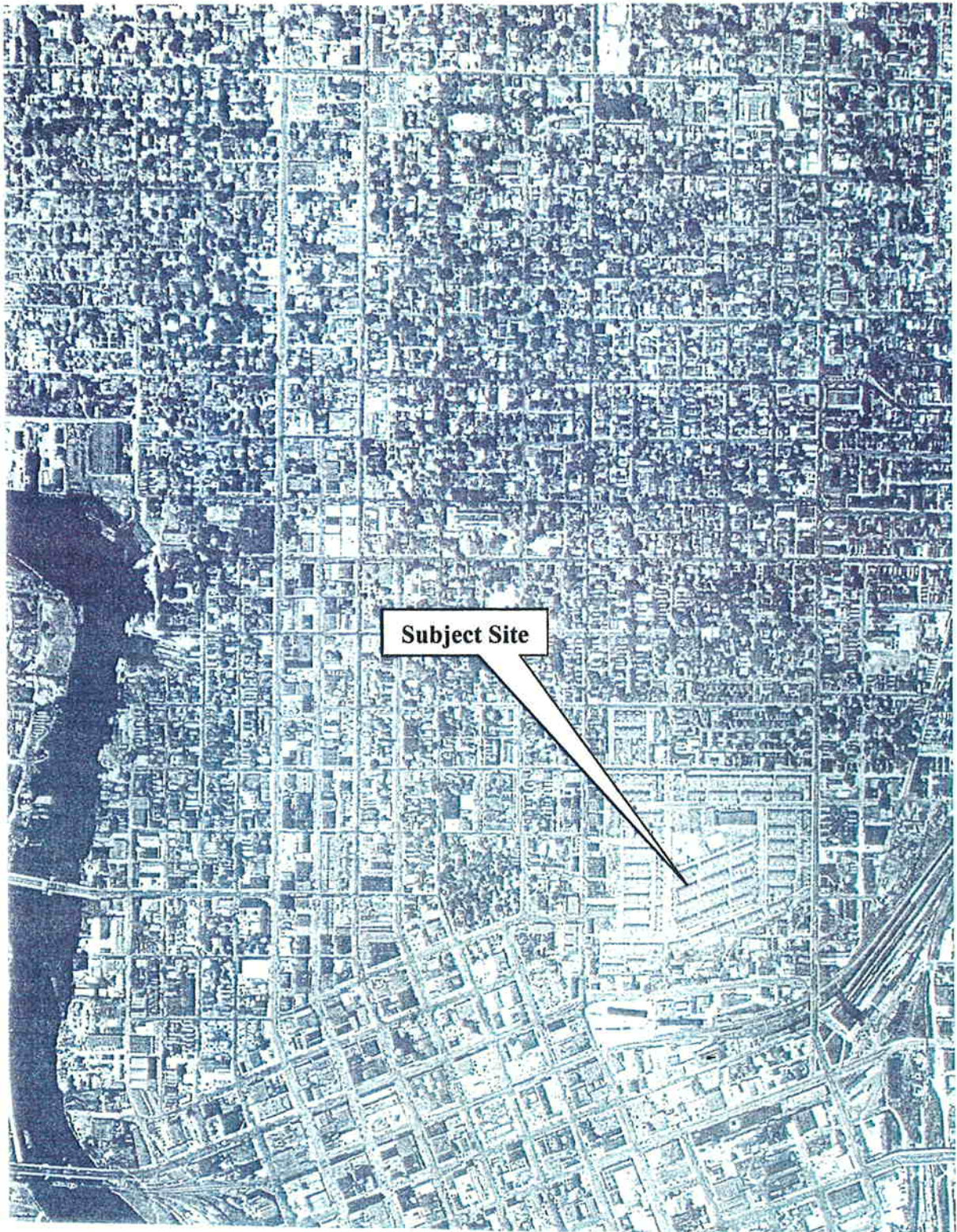
Not to Scale

Prepared By: GLE Associates, Inc.
3109 Dr Martin Luther King Jr. Blvd. #550
Tampa, Florida 33607 (813) 241-8350



GLE ASSOCIATES, INC.
Engineering • Environmental and Facilities Consulting

Drawn COE	3015 03850-00088
Checked COE	Figure
Date 09/15/03	A-3



Subject Site



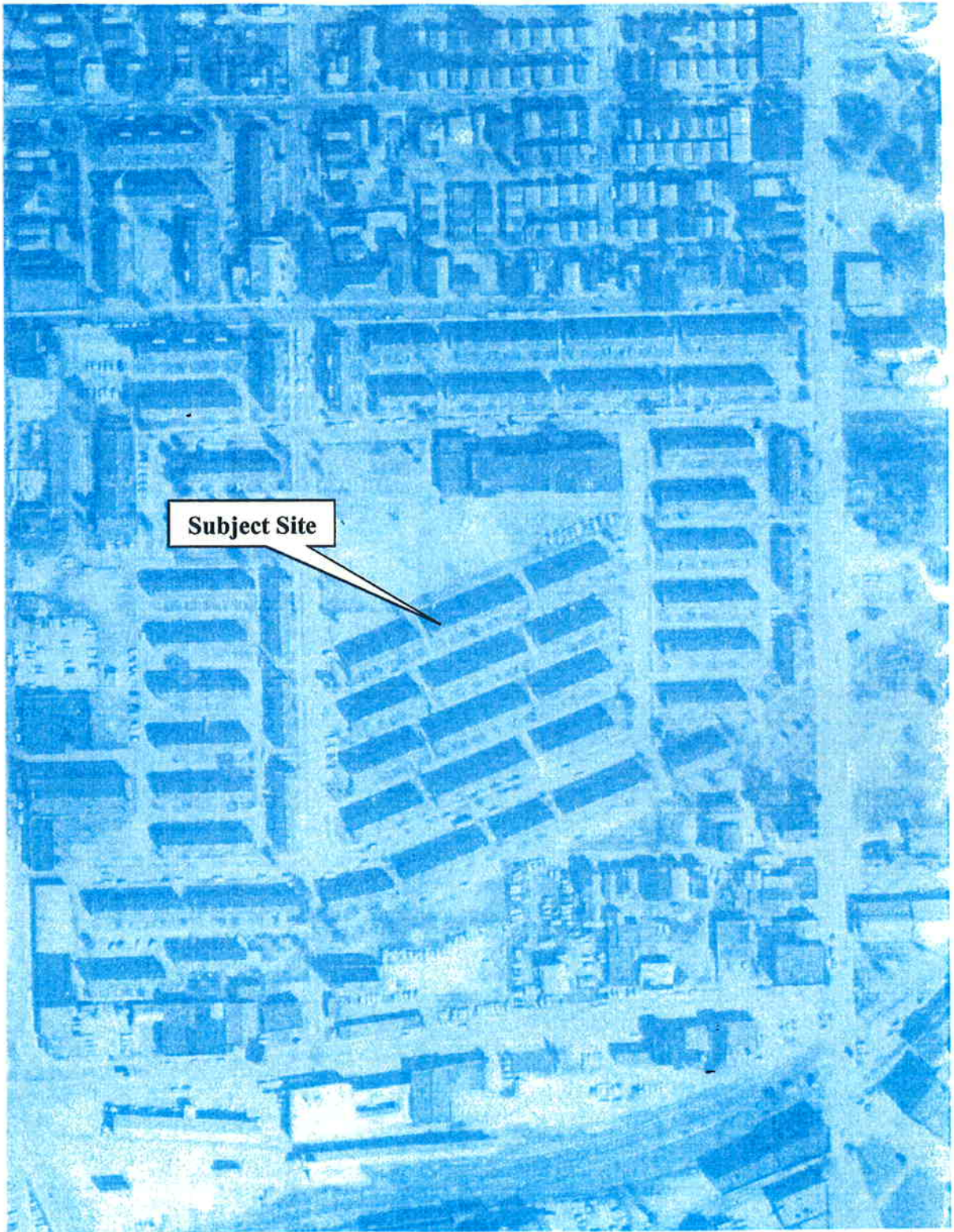
Figure A-4
 Hillsborough County
 1957 Aerial Photograph
 Of Subject Area

Not to Scale

Prepared By: GLE Associates, Inc.
 3109 Dr Martin Luther King Jr. Blvd. #550
 Tampa, Florida 33607 (813) 241-8350

GLE ASSOCIATES, INC.
 Engineering • Environmental and Facilities Consulting

Drawn COE	Job No 09080-00088
Checked COE	Figure A-4
Date 09/15/03	



Subject Site




Figure A-5
 Hillsborough County
 1968 Aerial Photograph
 Of Subject Area

Not to Scale

Prepared By: GLE Associates, Inc.
 3109 Dr Martin Luther King Jr. Blvd. #550
 Tampa, Florida 33607 (813) 241-8350

GLE ASSOCIATES, INC.
 Engineering • Environmental and Facilities Consulting

Drawn COE	Job No. 03850-00088
Checked COE	Figure A-5
Date 09/15/03	




Subject Site



Figure A-6
 Hillsborough County
 1972 Aerial Photograph
 Of Subject Area

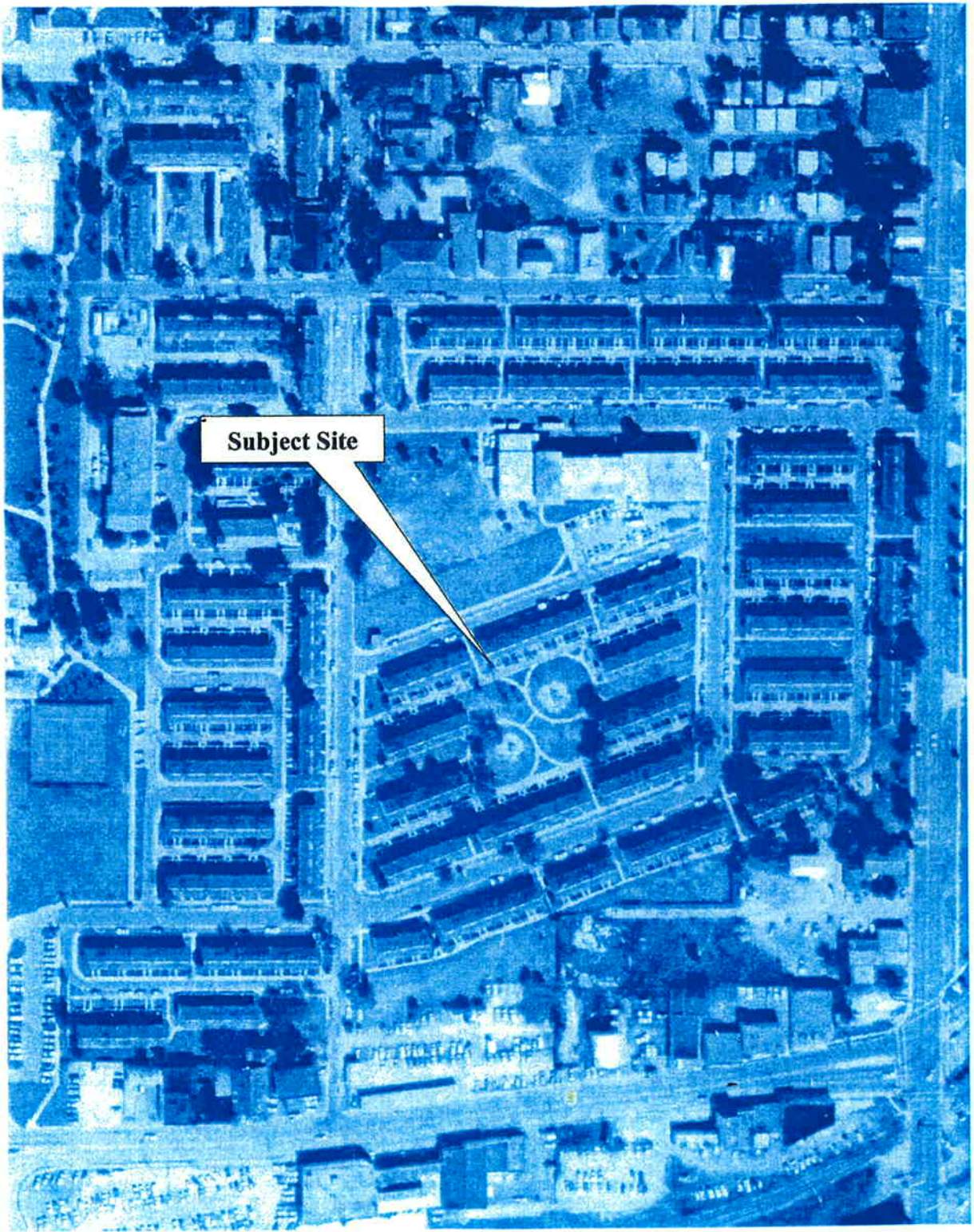
Not to Scale

Prepared By: GLE Associates, Inc.
 3190 Martin Luther King Boulevard, #550
 Tampa, Florida 33607 (813) 241-8350



GLE ASSOCIATES, INC.
 Engineering • Environmental and Facilities Consulting

Drawn COE	Job No. 03850-00088
Checked COE	Figure A-6
Date 09/15/03	



Subject Site



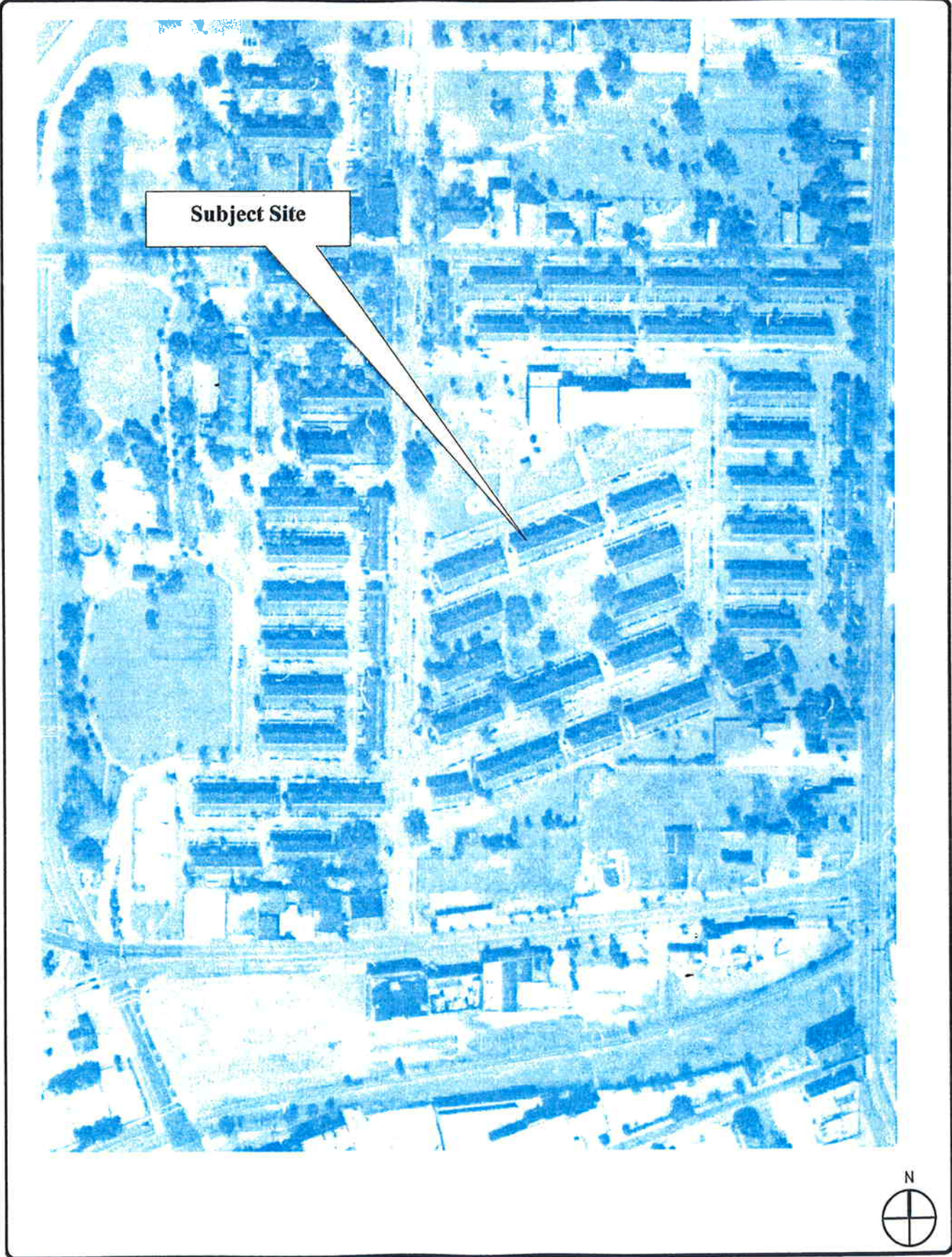
Figure A-7
 Hillsborough County
 1982 Aerial Photograph
 Of Subject Area

Not to Scale

Prepared By: GLE Associates, Inc.
 3109 Martin Luther King Boulevard, #550
 Tampa, Florida 33607 (813) 241-8360

GLE ASSOCIATES, INC.
 Engineering • Environmental and Facilities Consulting

Drawn COE	Job No. 03880-00088
Checked COE	Figure A-7
Date 09/15/03	



Subject Site



Figure A-8
 Hillsborough County
 1996 Aerial Photograph
 Of Subject Area


Not to Scale

Prepared By: GLE Associates, Inc.
 3109 Dr Martin Luther King Jr. Blvd. #550
 Tampa, Florida 33607 (813) 241-8350



GLE ASSOCIATES, INC.
 Engineering • Environmental and Facilities Consulting

Drawn COE	Job No. 03850-00088
Checked COE	Figure A-8
Date 09/15/02	



Subject Site



Figure A-9
 Hillsborough County
 2000 Aerial Photograph
 Of Subject Area

Not to Scale

Prepared By: GLE Associates, Inc.
 3109 Martin Luther King Boulevard, #550
 Tampa, Florida 33607 (813) 241-8350



GLE ASSOCIATES, INC.
 Engineering • Environmental and Facilities Consulting

Drawn COE	Job No. 03850-00088
Checked COE	Figure A-9
Date 09/15/03	

APPENDIX B
Photographic Documentation



Photo B-1

Upper Photo: View of the subject site front office.
 Lower Photo: View of the northern property boundary facing east.

Photograph Date: 09/05/03

Prepared By: GLE Associates, Inc.
 3109 Martin Luther King Boulevard, #550
 Tampa, Florida 33607 (813) 241-8350



GLE ASSOCIATES, INC.
 Architects • Engineers • Environmental Consultants

Central Park Village
 1000 India Street
 Tampa, Florida

Drawn FDH	Job No. 03880-00088
Checked KAH	Figure B-1
Date 09/15/03	



Photo B-2

Upper Photo: View of the eastern property boundary facing south.
 Lower Photo: View of southern property boundary facing west.

Photograph Date: 09/05/03

Prepared By: GLE Associates, Inc.
 3109 Martin Luther King Boulevard, #550
 Tampa, Florida 33607 (813) 241-8350



GLE ASSOCIATES, INC.
 Architects • Engineers • Environmental Consultants

Central Park Village 1900 India Street Tampa, Florida		Job No.
Drawn FDH	03850-00088	
Checked KAH		Figure B-2
Date 09/15/03		



Photo B-3

Upper Photo: View of the western property boundary facing north.
 Lower Photo: View of western adjoining park across North Orange Avenue.

Photograph Date: 09/05/03

Prepared By: GLE Associates, Inc.
 3109 W Dr. Martin Luther King Jr. Blvd.
 Tampa, Florida 33607 (813) 241-8350



GLE ASSOCIATES, INC.
 Architects • Engineers • Environmental Consultants

Central Park Village
 1000 India Street
 Tampa, Florida

Drawn FDH	Job No. 03850-00088
Checked KAH	Figure B-3
Date 09/15/03	



Photo B-4

Upper Photo: View of eastern adjoining church across North Nebraska Avenue.

Lower Photo: View of typical site conditions on the subject site.

Photograph Date: 09/05/03

Prepared By: GLE Associates, Inc.
3109 Martin Luther King Boulevard, #550
Tampa, Florida 33607 (813) 241-8350



GLE ASSOCIATES, INC.
Architects • Engineers • Environmental Consultants

Central Park Village
1000 India Street
Tampa, Florida

Drawn FDH	Job No. 03850-0008B
Checked KAH	Figure B-4
Date 09/15/03	



Photo B-5

Upper Photo: View of church on the subject site.
 Lower Photo: View of typical pad-mounted transformer on the subject site.

Photograph Date: 09/05/03

Prepared By: GLE Associates, Inc.
 3109 Martin Luther King Boulevard, #550
 Tampa, Florida 33607 (813) 241-8350



GLE ASSOCIATES, INC.
 Engineering • Environmental and Facilities Consulting

Central Park Village
 1000 India Street
 Tampa, Florida

Drawn FDH	Job No. 03050-00088
Checked KAH	Figure B-5
Date 09/15/03	

APPENDIX C
Data Obtained from Environmental Regulatory
Agency Files



The EDR Radius Map with GeoCheck[®]

**Tampa Housing Authority
1000 India Street
Tampa, FL 33602**

Inquiry Number: 1038172.1s

August 28, 2003

The Source For Environmental Risk Management Data

3530 Post Road
Southport, Connecticut 06890

Nationwide Customer Service

Telephone: 1-800-352-0050
Fax: 1-800-231-6802
Internet: www.edrnet.com

TABLE OF CONTENTS

<u>SECTION</u>	<u>PAGE</u>
Executive Summary	ES1
Overview Map	2
Detail Map	3
Map Findings Summary	4
Map Findings	6
Orphan Summary	207
Government Records Searched/Data Currency Tracking	GR-1
 <u>GEOCHECK ADDENDUM</u>	
Physical Setting Source Addendum	A-1
Physical Setting Source Summary	A-2
Physical Setting Source Map	A-8
Physical Setting Source Map Findings	A-9
Physical Setting Source Records Searched	A-17

Thank you for your business.
Please contact EDR at 1-800-352-0050
with any questions or comments.

Disclaimer

Copyright and Trademark Notice

This report contains information obtained from a variety of public and other sources. NO WARRANTY EXPRESSED OR IMPLIED, IS MADE WHATSOEVER IN CONNECTION WITH THIS REPORT. ENVIRONMENTAL DATA RESOURCES INC. SPECIFICALLY DISCLAIMS THE MAKING OF ANY SUCH WARRANTIES, INCLUDING WITHOUT LIMITATION, MERCHANTABILITY OR FITNESS FOR A PARTICULAR USE OR PURPOSE. ALL RISK IS ASSUMED BY THE USER. IN NO EVENT SHALL EDR BE LIABLE TO ANYONE, WHETHER ARISING OUT OF ERRORS OR OMISSIONS, NEGLIGENCE, ACCIDENT OR ANY OTHER CAUSE, FOR ANY LOSS OR DAMAGE, INCLUDING, WITHOUT LIMITATION, SPECIAL, INCIDENTAL, CONSEQUENTIAL, OR EXEMPLARY DAMAGES.

Entire contents copyright 2003 by Environmental Data Resources, Inc. All rights reserved. Reproduction in any media or format, in whole or in part, of any report or map of Environmental Data Resources, Inc., or its affiliates, is prohibited without prior written permission.

EDR and the edr logos are trademarks of Environmental Data Resources, Inc. or its affiliates. All other trademarks used herein are the property of their respective owners.

EXECUTIVE SUMMARY

A search of available environmental records was conducted by Environmental Data Resources, Inc. (EDR). The report meets the government records search requirements of ASTM Standard Practice for Environmental Site Assessments, E 1527-00. Search distances are per ASTM standard or custom distances requested by the user.

TARGET PROPERTY INFORMATION

ADDRESS

1000 INDIA STREET
TAMPA, FL 33602

COORDINATES

Latitude (North): 27.955800 - 27° 57' 20.9"
Longitude (West): 82.454500 - 82° 27' 16.2"
Universal Transverse Mercator: Zone 17
UTM X (Meters): 356920.2
UTM Y (Meters): 3092986.2
Elevation: 25 ft. above sea level

USGS TOPOGRAPHIC MAP ASSOCIATED WITH TARGET PROPERTY

Target Property: 2427082-H4 TAMPA, FL
Source: USGS 7.5 min quad index

TARGET PROPERTY SEARCH RESULTS

The target property was not listed in any of the databases searched by EDR.

DATABASES WITH NO MAPPED SITES

No mapped sites were found in EDR's search of available ("reasonably ascertainable ") government records either on the target property or within the ASTM E 1527-00 search radius around the target property for the following databases:

FEDERAL ASTM STANDARD

NPL..... National Priority List
Proposed NPL..... Proposed National Priority List Sites
CERC-NFRAP..... CERCLIS No Further Remedial Action Planned
CORRACTS..... Corrective Action Report
RCRIS-TSD..... Resource Conservation and Recovery Information System
RCRIS-LQG..... Resource Conservation and Recovery Information System

STATE ASTM STANDARD

SHWS..... Florida's State-Funded Action Sites

EXECUTIVE SUMMARY

SWF/LF..... Solid Waste Facility Database
INDIAN UST..... Underground Storage Tanks on Indian Land
VCP..... Voluntary Cleanup Sites

FEDERAL ASTM SUPPLEMENTAL

CONSENT..... Superfund (CERCLA) Consent Decrees
ROD..... Records Of Decision
Delisted NPL..... National Priority List Deletions
HMIRS..... Hazardous Materials Information Reporting System
MLTS..... Material Licensing Tracking System
MINES..... Mines Master Index File
NPL Liens..... Federal Superfund Liens
DOD..... Department of Defense Sites
RAATS..... RCRA Administrative Action Tracking System
TRIS..... Toxic Chemical Release Inventory System
TSCA..... Toxic Substances Control Act
SSTS..... Section 7 Tracking Systems
FTTS..... FIFRA/ TSCA Tracking System - FIFRA (Federal Insecticide, Fungicide, & Rodenticide Act)/TSCA (Toxic Substances Control Act)

STATE OR LOCAL ASTM SUPPLEMENTAL

FL Cattle Dip. Vats..... Cattle Dipping Vats
SPILLS..... Oil and Hazardous Materials Incidents
PRIORITYCLEANERS..... Priority Ranking List
DRY CLEANERS..... Drycleaning Facilities
WASTEWATER..... Wastewater Facility Regulation Database

BROWNFIELDS DATABASES

Inst Control..... Institutional Controls Registry
Brownfields..... Brownfield Areas
VCP..... Voluntary Cleanup Sites

SURROUNDING SITES: SEARCH RESULTS

Surrounding sites were identified.

Elevations have been determined from the USGS Digital Elevation Model and should be evaluated on a relative (not an absolute) basis. Relative elevation information between sites of close proximity should be field verified. Sites with an elevation equal to or higher than the target property have been differentiated below from sites with an elevation lower than the target property. Page numbers and map identification numbers refer to the EDR Radius Map report where detailed data on individual sites can be reviewed.

Sites listed in ***bold italics*** are in multiple databases.

Unmappable (orphan) sites are not considered in the foregoing analysis.

EXECUTIVE SUMMARY

FEDERAL ASTM STANDARD

CERCLIS: The Comprehensive Environmental Response, Compensation and Liability Information System contains data on potentially hazardous waste sites that have been reported to the USEPA by states, municipalities, private companies and private persons, pursuant to Section 103 of the Comprehensive Environmental Response, Compensation and Liability Act (CERCLA).

CERCLIS contains sites which are either proposed to or on the National Priorities List (NPL) and sites which are in the screening and assessment phase for possible inclusion on the NPL.

A review of the CERCLIS list, as provided by EDR, and dated 06/16/2003 has revealed that there is 1 CERCLIS site within approximately 1 mile of the target property.

<u>Lower Elevation</u>	<u>Address</u>	<u>Dist / Dir</u>	<u>Map ID</u>	<u>Page</u>
<i>DETSKO TERMINALS INC</i>	<i>739 NORTH 14TH STREET</i>	<i>1/2 - 1 ESE</i>	<i>79</i>	<i>205</i>

RCRIS: The Resource Conservation and Recovery Act database includes selected information on sites that generate, store, treat, or dispose of hazardous waste as defined by the Act. The source of this database is the U.S. EPA.

A review of the RCRIS-SQG list, as provided by EDR, and dated 07/11/2003 has revealed that there are 16 RCRIS-SQG sites within approximately 0.5 miles of the target property.

<u>Equal/Higher Elevation</u>	<u>Address</u>	<u>Dist / Dir</u>	<u>Map ID</u>	<u>Page</u>
<i>HILLSBO CO BOOKER WASHINGTON J</i>	<i>1407 ESTELLE ST</i>	<i>1/4 - 1/2NE</i>	<i>13</i>	<i>35</i>
<i>TOUCH OF CLASS</i>	<i>813 E HENDERSON AVE</i>	<i>1/4 - 1/2NNE</i>	<i>16</i>	<i>39</i>

<u>Lower Elevation</u>	<u>Address</u>	<u>Dist / Dir</u>	<u>Map ID</u>	<u>Page</u>
<i>THORNTON LABORATORIES INC</i>	<i>1145 E CASS</i>	<i>1/8 - 1/4SSE</i>	<i>A2</i>	<i>9</i>
<i>CASS STREET INVESTORS SITE</i>	<i>725 CASS STREET</i>	<i>1/8 - 1/4SSW</i>	<i>C7</i>	<i>24</i>
<i>CONTINENTAL AIRLINES</i>	<i>TAMPA INT AIRPORT AIRSI</i>	<i>1/4 - 1/2S</i>	<i>E14</i>	<i>35</i>
<i>GENERAL TELEPHONE TAMPA</i>	<i>CORNER OF PIERCE AND ZA</i>	<i>1/4 - 1/2SSW</i>	<i>F18</i>	<i>43</i>
<i>USGSA</i>	<i>501 E POLK ST #600</i>	<i>1/4 - 1/2SSW</i>	<i>32</i>	<i>81</i>
<i>FL DEPT OF MGMT SERVICES-PK TR</i>	<i>1313 N TAMPA ST</i>	<i>1/4 - 1/2WSW</i>	<i>J42</i>	<i>107</i>
<i>SEABOARD PARTS DISTRIBUTOR</i>	<i>1105 E TWIGGS</i>	<i>1/4 - 1/2ESE</i>	<i>53</i>	<i>146</i>
<i>HYATT REGENCY TAMPA</i>	<i>2 TAMPA CITY CENTER</i>	<i>1/4 - 1/2WNW</i>	<i>54</i>	<i>146</i>
<i>PIONEER AUTO SERVICE CENTER</i>	<i>1004 N TAMPA ST</i>	<i>1/4 - 1/2WSW</i>	<i>60</i>	<i>156</i>
<i>BAY DRUM & STEEL INC</i>	<i>1211 E MADISON ST</i>	<i>1/4 - 1/2SE</i>	<i>O63</i>	<i>171</i>
<i>USGSA</i>	<i>601 N FLORIDA AVE</i>	<i>1/4 - 1/2SSW</i>	<i>P66</i>	<i>178</i>
<i>SIR SPEEDY PRINTING #5041</i>	<i>202 E CASS STREET</i>	<i>1/4 - 1/2SW</i>	<i>68</i>	<i>179</i>
<i>BETTER BUILT OF TAMPA INC</i>	<i>629 N 12TH ST</i>	<i>1/4 - 1/2ESE</i>	<i>74</i>	<i>203</i>
<i>YALE TIRE & BATTERY SERVICE</i>	<i>1227 E MADISON</i>	<i>1/4 - 1/2SE</i>	<i>75</i>	<i>203</i>

ERNS: The Emergency Response Notification System records and stores information on reported releases of oil and hazardous substances. The source of this database is the U.S. EPA.

A review of the ERNS list, as provided by EDR, and dated 12/31/2002 has revealed that there is 1 ERNS site within approximately 0.5 miles of the target property.

<u>Lower Elevation</u>	<u>Address</u>	<u>Dist / Dir</u>	<u>Map ID</u>	<u>Page</u>
<i>610 POLK STREET</i>	<i>610 POLK STREET</i>	<i>1/4 - 1/2SSW</i>	<i>G21</i>	<i>46</i>

EXECUTIVE SUMMARY

STATE ASTM STANDARD

LUST: The Leaking Underground Storage Tank Incident Reports contain an inventory of reported leaking underground storage tank incidents. The data come from the Department of Environmental Protection's PCTO1--Petroleum Contamination Detail Report.

A review of the LUST list, as provided by EDR, and dated 01/02/2003 has revealed that there are 28 LUST sites within approximately 0.5 miles of the target property.

<u>Equal/Higher Elevation</u>	<u>Address</u>	<u>Dist / Dir</u>	<u>Map ID</u>	<u>Page</u>
HOUSING OF ST LAURENCE PROPERT	715 E HENDERSON ST	1/4 - 1/2NNE	D11	31
KWIK STOP	934 E HENDERSON AVE	1/4 - 1/2NE	28	65
AMOCO-SHELLYS #324	901 E 7TH AVE	1/4 - 1/2NNE	I33	82
HILLSBOROUGH COMMUNITY COLLEGE	7TH AVE / NEBRASKA AV	1/4 - 1/2NNE	I34	89
STAR #1229	1802 N NEBRASKA AVE	1/4 - 1/2NNE	I37	99
SILVER DOLLAR TAVERN	411 E PALM	1/4 - 1/2NNW	59	152
TORRES TRANSMISSIONS	2002 N NEBRASKA AVE	1/4 - 1/2NNE	R72	188
GIGLIO PROPERTY	2007 NEBRASKA AVE	1/4 - 1/2NNE	R73	196
<u>Lower Elevation</u>	<u>Address</u>	<u>Dist / Dir</u>	<u>Map ID</u>	<u>Page</u>
HENDERSON PROPERTY	1111 E CASS ST	1/8 - 1/4SSE	A1	6
HILLSBOROUGH CNTY-JAIL SYSTEM	1308 N MORGAN ST	1/8 - 1/4W	B3	10
BAZARTE RENE	801 E SCOTT ST	1/8 - 1/4W	5	17
TAMPA ELECTRIC CO.-CASS ST	1214 E CASS ST	1/8 - 1/4SE	6	21
ICE HOUSE	818 ZACK ST	1/4 - 1/2S	E15	36
CASTELLANO PROPERTY	512 E CASS ST	1/4 - 1/2SW	23	47
AUTOBOND IMPORTS	1112 N FLORIDA AVE	1/4 - 1/2WSW	H26	55
CSX TRANSPORTATION-UNION STATI	601 NEBRASKA AVE	1/4 - 1/2SE	27	61
PIONEER AUTO SERVICE CENTER IN	1004 N FLORIDA AVE	1/4 - 1/2SW	30	71
FLORIDAN HOTEL	901 N FLORIDA AVE	1/4 - 1/2SW	36	92
US COURTHOUSE	801 N FLORIDA AVE	1/4 - 1/2SW	43	108
KAUFFMAN TIRE SERVICE OF GA IN	601 N MORGAN ST	1/4 - 1/2SSW	44	110
PORTER PROPERTY	1201 N TAMPA ST	1/4 - 1/2WSW	K45	114
TAMPA,CITY-ROYAL ST PARKING LO	ROYAL ST / TAMPA ST	1/4 - 1/2WSW	K46	117
TAMPA CITY-POLICE DEPT	1710 N TAMPA ST	1/4 - 1/2WNW	L47	123
USE #8942563	1710 N TAMPA ST	1/4 - 1/2WNW	L48	130
FIRESTONE #1889-004146	900 E KENNEDY BLVD	1/4 - 1/2SSE	N57	148
DOMINOS PIZZA	1005 N TAMPA ST	1/4 - 1/2SW	61	156
FIVE STAR TOURS	1211 E MADISON ST	1/4 - 1/2SE	O64	171
LIVINGSTONS BUSINESS FURNITURE	1123 E TWIGGS ST	1/4 - 1/2ESE	Q69	180

UST: The Underground Storage Tank database contains registered USTs. USTs are regulated under Subtitle I of the Resource Conservation and Recovery Act (RCRA). The data come from the Department of Environmental Protection's SC102--Facility/Owner/Tank Report.

A review of the UST list, as provided by EDR, and dated 07/11/2003 has revealed that there are 46 UST sites within approximately 0.5 miles of the target property.

<u>Equal/Higher Elevation</u>	<u>Address</u>	<u>Dist / Dir</u>	<u>Map ID</u>	<u>Page</u>
HOUSING OF ST LAURENCE PROPERT	715 E HENDERSON ST	1/4 - 1/2NNE	D10	28
KWIK STOP	934 E HENDERSON AVE	1/4 - 1/2NE	28	65
AMOCO-SHELLYS #324	901 E 7TH AVE	1/4 - 1/2NNE	I33	82
HILLSBOROUGH COMMUNITY COLLEGE	7TH AVE & NEBRASKA AVE	1/4 - 1/2NNE	I35	91
STAR #1229	1802 N NEBRASKA AVE	1/4 - 1/2NNE	I37	99

EXECUTIVE SUMMARY

<u>Equal/Higher Elevation</u>	<u>Address</u>	<u>Dist / Dir</u>	<u>Map ID</u>	<u>Page</u>
GSA MOTOR POOL FUELING STATION	1705 N FLORIDA AVE	1/4 - 1/2NW	50	141
SILVER DOLLAR TAVERN	411 E PALM	1/4 - 1/2NNW	59	152
TORRES TRANSMISSIONS	2002 N NEBRASKA AVE	1/4 - 1/2NNE	R72	188
GIGLIO PROPERTY	2007 NEBRASKA AVE	1/4 - 1/2NNE	R73	196
<u>Lower Elevation</u>	<u>Address</u>	<u>Dist / Dir</u>	<u>Map ID</u>	<u>Page</u>
HENDERSON PROPERTY	1111 E CASS ST	1/8 - 1/4SSE	A1	6
HILLSBOROUGH CNTY-JAIL SYSTEM	1308 N MORGAN ST	1/8 - 1/4W	B3	10
HILLSBOROUGH CNTY-MORGAN ST JA	1301 N MORGAN ST	1/8 - 1/4W	B4	13
BAZARTE RENE	801 E SCOTT ST	1/8 - 1/4W	5	17
TAMPA ELECTRIC CO.-CASS ST	1214 E CASS ST	1/8 - 1/4SE	6	21
CONNER PROPERTIES SERVICE STAT	715 E CASS ST	1/8 - 1/4SSW	C8	24
TAMPA CITY	MARION ST RENOVATION	1/4 - 1/2SW	9	27
AIR DROME TIRE	612 E CASS ST	1/4 - 1/2SSW	12	34
TAMPA CITY-FIRE STATION #1	808 E ZACK ST	1/4 - 1/2S	E17	39
GREYHOUND LINES INC	610 E POLK ST	1/4 - 1/2SSW	G20	44
TAMPA CITY ADMINISTRATIVE SERV	720 E ZACK ST	1/4 - 1/2S	F22	46
CASTELLANO PROPERTY	512 E CASS ST	1/4 - 1/2SW	23	47
VERIZON FL INC-MAIN FLEET	PIERCE ST & ZACK ST	1/4 - 1/2SSW	F24	52
USE #9045730	1112 N FLORIDA AVE	1/4 - 1/2WSW	H25	53
AUTOBOND IMPORTS	1112 N FLORIDA AVE	1/4 - 1/2WSW	H26	55
CSX TRANSPORTATION-UNION STATI	601 NEBRASKA AVE	1/4 - 1/2SE	27	61
HILLSBOROUGH CNTY-COURTHOUSE N	800 TWIGGS ST E	1/4 - 1/2S	29	70
PIONEER AUTO SERVICE CENTER IN	1004 N FLORIDA AVE	1/4 - 1/2SW	30	71
VERIZON FL-TAMPA EAX	610 E ZACK ST	1/4 - 1/2SSW	31	77
FLORIDAN HOTEL	901 N FLORIDA AVE	1/4 - 1/2SW	36	92
TAMPA CITY - PUBLICATION/RECRE	1420 N TAMPA ST	1/4 - 1/2W	38	104
HILLSBOROUGH CNTY MIS FACILITY	505 EAST ST	1/4 - 1/2SSE	39	104
FL DEPT OF MGMT SERVICES-PK TR	1313 N TAMPA ST	1/4 - 1/2WSW	J41	106
KAUFFMAN TIRE SERVICE OF GA IN	601 N MORGAN ST	1/4 - 1/2SSW	44	110
TAMPA,CITY-ROYAL ST PARKING LO	ROYAL ST / TAMPA ST	1/4 - 1/2WSW	K46	117
TAMPA CITY-POLICE DEPT	1710 N TAMPA ST	1/4 - 1/2WNW	L47	123
USE #8942563	1710 N TAMPA ST	1/4 - 1/2WNW	L48	130
VERIZON FL-TAMPA TWIGG	610 MORGAN ST	1/4 - 1/2SSW	49	137
ROSSAC-RAYMOND O'SHELTON SCHOO	901 E KENNEDY BLVD	1/4 - 1/2SSE	N55	146
FIRESTONE #1889-004146	900 E KENNEDY BLVD	1/4 - 1/2SSE	N57	148
DOMINOS PIZZA	1005 N TAMPA ST	1/4 - 1/2SW	61	156
FIVE STAR TOURS	1211 E MADISON ST	1/4 - 1/2SE	O64	171
HILLSBOROUGH COUNTY COURTHOUSE	419 N PIERCE ST	1/4 - 1/2S	65	177
FRANKLIN EXCHANGE	600 N FLORIDA AVE	1/4 - 1/2SSW	P67	178
LIVINGSTONS BUSINESS FURNITURE	1123 E TWIGGS ST	1/4 - 1/2ESE	Q69	180
TYRESOLER OF TAMPA, INC.	1127 E TWIGGS ST	1/4 - 1/2ESE	Q71	187
HILLSBOROUGH CNTY-HEALTH DEPT	309 N BRUSH ST	1/4 - 1/2SSE	76	204

FEDERAL ASTM SUPPLEMENTAL

FINDS: The Facility Index System contains both facility information and "pointers" to other sources of information that contain more detail. These include: RCRIS; Permit Compliance System (PCS); Aerometric Information Retrieval System (AIRS); FATES (FIFRA [Federal Insecticide Fungicide

EXECUTIVE SUMMARY

Rodenticide Act] and TSCA Enforcement System, FTTS [FIFRA/TSCA Tracking System]; CERCLIS; DOCKET (Enforcement Docket used to manage and track information on civil judicial enforcement cases for all environmental statutes); Federal Underground Injection Control (FURS); Federal Reporting Data System (FRDS); Surface Impoundments (SIA); TSCA Chemicals in Commerce Information System (CICS); PADS; RCRA-J (medical waste transporters/disposers); TRIS; and TSCA. The source of this database is the U.S. EPA/NTIS.

A review of the FINDS list, as provided by EDR, and dated 07/25/2003 has revealed that there are 21 FINDS sites within approximately 0.5 miles of the target property.

<u>Equal/Higher Elevation</u>	<u>Address</u>	<u>Dist / Dir</u>	<u>Map ID</u>	<u>Page</u>
HILLSBO CO BOOKER WASHINGTON J	1407 ESTELLE ST	1/4 - 1/2NE	13	35
TOUCH OF CLASS	813 E HENDERSON AVE	1/4 - 1/2NNE	16	39
AUTOMOTIVE CLUTCH REBUILDERS	1807 N. FRANKLIN ST.	1/4 - 1/2NW	62	170
<u>Lower Elevation</u>	<u>Address</u>	<u>Dist / Dir</u>	<u>Map ID</u>	<u>Page</u>
THORNTON LABORATORIES INC	1145 E CASS	1/8 - 1/4SSE	A2	9
CASS STREET INVESTORS SITE	725 CASS STREET	1/8 - 1/4SSW	C7	24
CONTINENTAL AIRLINES	TAMPA INT AIRPORT AIRSI	1/4 - 1/2S	E14	35
GENERAL TELEPHONE TAMPA	CORNER OF PIERCE AND ZA	1/4 - 1/2SSW	F18	43
GREYHOUND LINES INC	610 E POLK ST	1/4 - 1/2SSW	G19	44
USGSA	501 E POLK ST #600	1/4 - 1/2SSW	32	81
FL DEPT OF MGMT SERVICES-PK TR	1313 N TAMPA ST	1/4 - 1/2WSW	J42	107
SITE ID 120571002	1105 E KENNEDY BLVD	1/4 - 1/2SSE	M51	145
SEABOARD PARTS DISTRIBUTOR	1105 E TWIGGS	1/4 - 1/2ESE	53	146
HYATT REGENCY TAMPA	2 TAMPA CITY CENTER	1/4 - 1/2WNW	54	146
HILLSBOROUGH COUNTY SCHOOL DIS	901 EAST KENNEDY BLVD.	1/4 - 1/2SSE	N56	148
FIRESTONE TIRE & SERVICE #0041	900 E KENNEDY BLVD	1/4 - 1/2SSE	N58	152
PIONEER AUTO SERVICE CENTER	1004 N TAMPA ST	1/4 - 1/2WSW	60	156
BAY DRUM & STEEL INC	1211 E MADISON ST	1/4 - 1/2SE	O63	171
USGSA	601 N FLORIDA AVE	1/4 - 1/2SSW	P66	178
SIR SPEEDY PRINTING #5041	202 E CASS STREET	1/4 - 1/2SW	68	179
BETTER BUILT OF TAMPA INC	629 N 12TH ST	1/4 - 1/2ESE	74	203
YALE TIRE & BATTERY SERVICE	1227 E MADISON	1/4 - 1/2SE	75	203

PADS: The PCB Activity Database identifies generators, transporters, commercial storers and/or brokers and disposers of PCBs who are required to notify the United States Environmental Protection Agency of such activities. The source of this database is the U.S. EPA.

A review of the PADS list, as provided by EDR, and dated 06/30/2003 has revealed that there is 1 PADS site within approximately 0.5 miles of the target property.

<u>Lower Elevation</u>	<u>Address</u>	<u>Dist / Dir</u>	<u>Map ID</u>	<u>Page</u>
TRAMMEL BUILDING	1313 TAMPA STREET	1/4 - 1/2WSW	J40	106

STATE OR LOCAL ASTM SUPPLEMENTAL

AST: The Aboveground Storage Tank database contains registered ASTs. The data come from the Department of Environmental Protection's SC102--Facility/Owner/Tank Report.

A review of the AST list, as provided by EDR, and dated 07/11/2003 has revealed that there are 7 AST

EXECUTIVE SUMMARY

sites within approximately 0.5 miles of the target property.

<u>Lower Elevation</u>	<u>Address</u>	<u>Dist / Dir</u>	<u>Map ID</u>	<u>Page</u>
<i>HILLSBOROUGH CNTY-MORGAN ST JA</i>	<i>1301 N MORGAN ST</i>	<i>1/8 - 1/4 W</i>	<i>B4</i>	<i>13</i>
<i>TAMPA CITY-FIRE STATION #1</i>	<i>808 E ZACK ST</i>	<i>1/4 - 1/2 S</i>	<i>E17</i>	<i>39</i>
<i>VERIZON FL-TAMPA EAX</i>	<i>610 E ZACK ST</i>	<i>1/4 - 1/2 SSW</i>	<i>31</i>	<i>77</i>
<i>HILLSBOROUGH CNTY MIS FACILITY</i>	<i>505 EAST ST</i>	<i>1/4 - 1/2 SSE</i>	<i>39</i>	<i>104</i>
<i>VERIZON FL-TAMPA TWIGG</i>	<i>610 MORGAN ST</i>	<i>1/4 - 1/2 SSW</i>	<i>49</i>	<i>137</i>
<i>FRANKLIN EXCHANGE</i>	<i>600 N FLORIDA AVE</i>	<i>1/4 - 1/2 SSW</i>	<i>P67</i>	<i>178</i>
TAMPA ELECTRIC CO-TECO PLAZA	702 N FRANKLIN ST	1/4 - 1/2 SW	70	187

FL SITES: This summary status report is a compilation and revision of other existing lists. It was developed from a number of lists including the Eckhardt list, the Moffit list, the EPA Hazardous Waste Sites list, EPA's Emergency and Remedial Response Information System list (RCRA Section 3012), and existing department lists such as the Obsolete Uncontrolled Hazardous Waste Sites list. The purpose of this list is to track the progress of activities within and outside the department as they relate to the listed sites. It is not a list of uncontrolled sites or sources causing environmental contamination. The Sites List comes from the Department of Environmental Protection.

A review of the FI Sites list, as provided by EDR, has revealed that there is 1 FI Sites site within approximately 1 mile of the target property.

<u>Lower Elevation</u>	<u>Address</u>	<u>Dist / Dir</u>	<u>Map ID</u>	<u>Page</u>
PEOPLES GAS SYSTEM, INC.	1200 NORTH 13TH ST.	1/2 - 1 E	78	205

DEDB: Ethylene dibromide (EDB), a soil fumigant, that has been detected in drinking water wells. The amount found exceeds the maximum contaminant level as stated in Chapter 62-550 or 520. It is a potential threat to public health when present in drinking water.

A review of the DEDB list, as provided by EDR, and dated 08/05/2003 has revealed that there is 1 DEDB site within approximately 0.5 miles of the target property.

<u>Lower Elevation</u>	<u>Address</u>	<u>Dist / Dir</u>	<u>Map ID</u>	<u>Page</u>
Not reported	1105 EAST KENNEDY BLVD.	1/4 - 1/2 SSE	M52	145

PROPRIETARY DATABASES

Former Manufactured Gas (Coal Gas) Sites:

The existence and location of Coal Gas sites is provided exclusively to EDR by Real Property Scan, Inc. Copyright 1993 Real Property Scan, Inc. For a technical description of the types of hazards which may be found at such sites, contact your EDR customer service representative

A review of the Coal Gas list, as provided by EDR, has revealed that there is 1 Coal Gas site within approximately 1 mile of the target property.

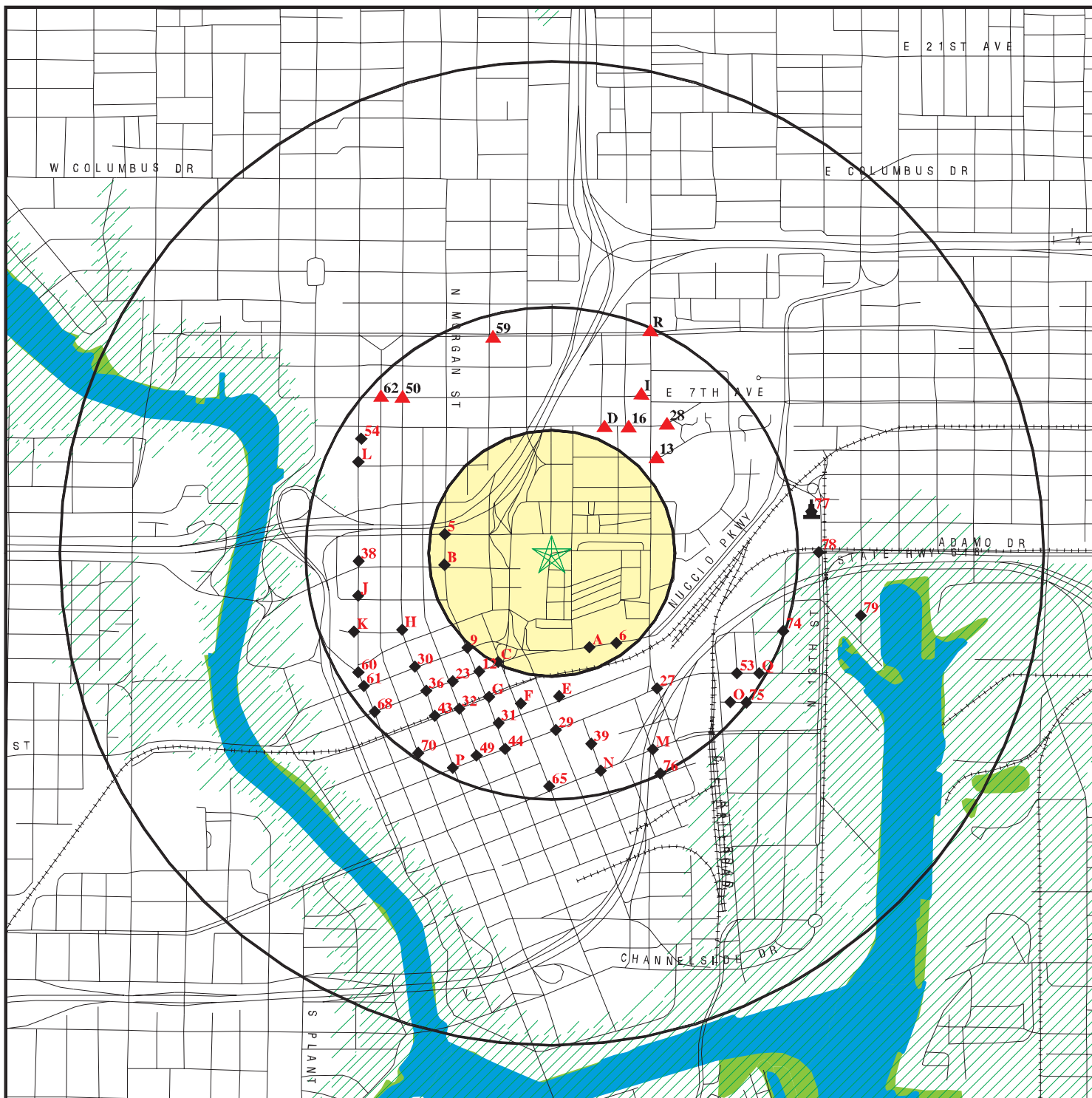
<u>Lower Elevation</u>	<u>Address</u>	<u>Dist / Dir</u>	<u>Map ID</u>	<u>Page</u>
TAMPA GAS CO.	1300 BLOCK OF 13TH ST.	1/2 - 1 E	77	204

EXECUTIVE SUMMARY

Due to poor or inadequate address information, the following sites were not mapped:

<u>Site Name</u>	<u>Database(s)</u>
TAMPA PARK APARTMENTS	FINDS, FTTS
CITY PLAZA SHOPPING CENTER/BAY ARE	VCP
FL DEPT OF TRANSPORTATION CROSSTOW	LUST, UST
CENTRAL FL PIPELINE SPILL	LUST
USE 298841046	LUST
VERIZON FL-TAMPA MAIN	AST
PHENIX SUPPLY	RCRIS-SQG, FINDS
ADVANCE TRANSPORTATION USA INC	RCRIS-SQG, FINDS
TAMPA MARRIOTT WATERSIDE	RCRIS-SQG, FINDS
FDEP SIS 330	RCRIS-SQG, FINDS
US 41 AND 22 ST CAUSEWAY SE OF TAM	ERNS
100 GATX DRIVE PORT OF TAMPA	ERNS
TAMPA ELECTRIC COMPANY	FINDS
THE RESERVE OF OLD TAMPA BAY	FINDS
TAMPA BAY SHIPBUILDING & REPAIR CO	TRIS
HUCO INC.	FI Sites
TAMPA ELECTRIC HOOKER POINT STEAM	WASTEWATER
RINKER MATERIALS CORPORATION/TAMPA	WASTEWATER
TAMPA ELECTRIC COMPANY-F J GANNON	WASTEWATER

OVERVIEW MAP - 1038172.1s - GLE Associates



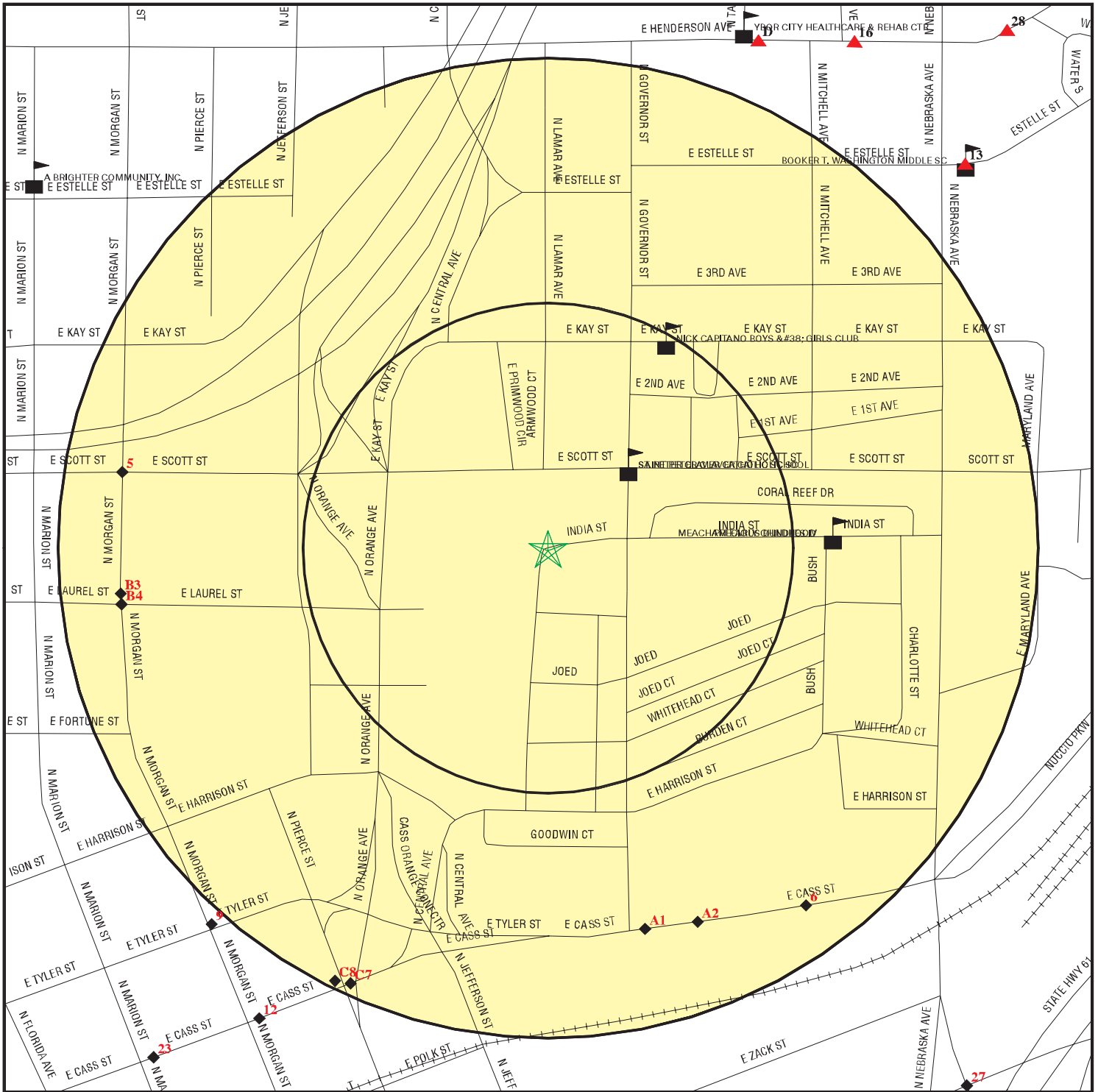
- ★ Target Property
- ▲ Sites at elevations higher than or equal to the target property
- ◆ Sites at elevations lower than the target property
- ▲ Coal Gasification Sites
- National Priority List Sites
- Landfill Sites
- Dept. Defense Sites

- Oil & Gas pipelines
- ▨ 100-year flood zone
- ▧ 500-year flood zone
- Federal Wetlands
- State Wetlands

TARGET PROPERTY: Tampa Housing Authority
 ADDRESS: 1000 India Street
 CITY/STATE/ZIP: Tampa FL 33602
 LAT/LONG: 27.9558 / 82.4545


CUSTOMER: GLE Associates
 CONTACT: David Hufford
 INQUIRY #: 1038172.1s
 DATE: August 28, 2003 6:50 pm

DETAIL MAP - 1038172.1s - GLE Associates



- ★ Target Property
- ▲ Sites at elevations higher than or equal to the target property
- ◆ Sites at elevations lower than the target property
- Coal Gasification Sites
- Sensitive Receptors
- National Priority List Sites
- Landfill Sites
- Dept. Defense Sites

- Oil & Gas pipelines
- 100-year flood zone
- 500-year flood zone



TARGET PROPERTY: Tampa Housing Authority
ADDRESS: 1000 India Street
CITY/STATE/ZIP: Tampa FL 33602
LAT/LONG: 27.9558 / 82.4545

CUSTOMER: GLE Associates
CONTACT: David Hufford
INQUIRY #: 1038172.1s
DATE: August 28, 2003 6:53 pm

MAP FINDINGS SUMMARY

Database	Target Property	Search Distance (Miles)	< 1/8	1/8 - 1/4	1/4 - 1/2	1/2 - 1	> 1	Total Plotted
<u>FEDERAL ASTM STANDARD</u>								
NPL		1.000	0	0	0	0	NR	0
Proposed NPL		1.000	0	0	0	0	NR	0
CERCLIS		1.000	0	0	0	1	NR	1
CERC-NFRAP		0.250	0	0	NR	NR	NR	0
CORRACTS		1.000	0	0	0	0	NR	0
RCRIS-TSD		1.000	0	0	0	0	NR	0
RCRIS Lg. Quan. Gen.		0.500	0	0	0	NR	NR	0
RCRIS Sm. Quan. Gen.		0.500	0	2	14	NR	NR	16
ERNS		0.500	0	0	1	NR	NR	1
<u>STATE ASTM STANDARD</u>								
State Haz. Waste		1.000	0	0	0	0	NR	0
State Landfill		0.500	0	0	0	NR	NR	0
LUST		0.500	0	4	24	NR	NR	28
UST		0.500	0	6	40	NR	NR	46
INDIAN UST		0.500	0	0	0	NR	NR	0
VCP		0.500	0	0	0	NR	NR	0
<u>FEDERAL ASTM SUPPLEMENTAL</u>								
CONSENT		1.000	0	0	0	0	NR	0
ROD		1.000	0	0	0	0	NR	0
Delisted NPL		1.000	0	0	0	0	NR	0
FINDS		0.500	0	2	19	NR	NR	21
HMIRS		0.250	0	0	NR	NR	NR	0
MLTS		0.250	0	0	NR	NR	NR	0
MINES		0.250	0	0	NR	NR	NR	0
NPL Liens		0.500	0	0	0	NR	NR	0
PADS		0.500	0	0	1	NR	NR	1
DOD		0.500	0	0	0	NR	NR	0
RAATS		TP	NR	NR	NR	NR	NR	0
TRIS		0.500	0	0	0	NR	NR	0
TSCA		0.500	0	0	0	NR	NR	0
SSTS		0.500	0	0	0	NR	NR	0
FTTS		TP	NR	NR	NR	NR	NR	0
<u>STATE OR LOCAL ASTM SUPPLEMENTAL</u>								
AST		0.500	0	1	6	NR	NR	7
FL Sites		1.000	0	0	0	1	NR	1
FL Cattle Dip. Vats		0.500	0	0	0	NR	NR	0
SPILLS		TP	NR	NR	NR	NR	NR	0
PRIORITYCLEANERS		0.500	0	0	0	NR	NR	0
DEDB		0.500	0	0	1	NR	NR	1
Dry Cleaners		0.250	0	0	NR	NR	NR	0

MAP FINDINGS SUMMARY

<u>Database</u>	<u>Target Property</u>	<u>Search Distance (Miles)</u>	<u>< 1/8</u>	<u>1/8 - 1/4</u>	<u>1/4 - 1/2</u>	<u>1/2 - 1</u>	<u>> 1</u>	<u>Total Plotted</u>
Wastewater		TP	NR	NR	NR	NR	NR	0
<u>EDR PROPRIETARY HISTORICAL DATABASES</u>								
Coal Gas		1.000	0	0	0	1	NR	1
<u>BROWNFIELDS DATABASES</u>								
Inst Control		0.250	0	0	NR	NR	NR	0
Brownfields		0.500	0	0	0	NR	NR	0
VCP		0.500	0	0	0	NR	NR	0

NOTES:

AQUIFLOW - see EDR Physical Setting Source Addendum

TP = Target Property

NR = Not Requested at this Search Distance

Sites may be listed in more than one database

Map ID
 Direction
 Distance
 Distance (ft.)
 Elevation

MAP FINDINGS

Site

Database(s)

EDR ID Number
 EPA ID Number

A1
SSE
1/8-1/4
1058 ft.

HENDERSON PROPERTY
1111 E CASS ST
TAMPA, FL 33602

LUST **U001823417**
UST **N/A**

Site 1 of 2 in cluster A

Relative:
Lower

LUST:

Actual:
22 ft.

Facility ID:	9400587	Region:	STATE
Facility District:	SW	Facility County:	HILLSBOROUGH
Section:	Not reported	Township:	Not reported
Range:	Not reported	Lat/long:	27° 57' 7" / 82° 27' 0"
Facility Status:	CLOSED	Facility Type:	Fuel User / Non-retail
Operator:	BETTY HENDERSON		
Facility Phone:	(813) 228-7551		
Related Party:	HENDERSON, BETTY		
Related Party Addr:	3704 LEONA ST TAMPA, FL 33629		
RP Bad Address:	No		
Related Party ID:	26741	Related Party Role:	ACCOUNT OWNER
Related Prty Contact:	BETTY HENDERSON		
Related Party Phone:	(813) 228-7551		
Related Party Begin:	04/07/94	Contamination ID:	16337
Name Update:	Not reported	Address Update:	Not reported
Facility Cleanup Status:	Ongoing (Explanation: At least one cleanup activity is in progress at a related discharge)		
Facility Cleanup Score:	9		
Facility Cleanup Rank:	12051		
Discharge ID:	19432		
Clean Up Work Status:	ACTIVE		
Discharge Date:	04/13/95		
Pct Discharge Combined With:	19432		
Discharge Cleanup Status:	RAP Ongoing (Explanation: Remedial Action Plan Cleanup Activity in Progress)		
Discharge Cleanup Status Date:	04/27/01		
Clean Up Required by 62-770:	New Cleanup Required		
Information Source:	Discharge Notification		
Other Source Description:	Not reported		
Discharge Lead Agency:	Local Program		
Score Effective Date:	04/27/01		
Inspection Date:	Not reported		
Contaminated Media ID:	14272		
Contaminated Drinking Wells:	0		
Contaminated Soil:	Yes		
Contaminated Surface Water:	No		
Contaminated Ground Water:	Yes		
Contaminated Monitoring Well:	Yes		
Pollutant ID:	24116		
Pollutant Substance:	Unknown/Not reported		
Substance Category:	Vehicular Fuels		
Regulation Began:	1986-07-01		
Pollutant Other Description:	Not reported		
Gallons Discharged:	Not reported		
Score:	9		
Cleanup Eligibility Id:	20996		
Cleanup Program:	Other		
Cleanup Lead :	Not reported		
Application Recvd Date:	Not reported		
Letter of Intent Date:	Not reported		
Eligibility Status:	Not reported		
Eligibility Status Date:	Not reported		

Map ID
 Direction
 Distance
 Distance (ft.)
 Elevation Site

MAP FINDINGS

Database(s) EDR ID Number
 EPA ID Number

HENDERSON PROPERTY (Continued)

U001823417

Redetermined:	No
Eligibility Letter Sent:	Not reported
RAP Task ID:	45586
RAP Cleanup Responsible:	Responsible Party
RAP Order Completion Date:	05/15/95
RAP Actual Completion Date:	05/15/95
RAP Payment Date:	Not reported
RAP Actual Cost:	Not reported
RA Task ID:	Not reported
RA Cleanup Responsible:	Not reported
RA Actual Cost:	Not reported
Ra Actual Years to Complete:	Not reported
SRC Action Type:	Not reported
SRC Submit Date:	Not reported
SRC Review Date:	Not reported
SRC Issue Date:	Not reported
SRC Status Effective Date:	Not reported
SRC Comment:	Not reported
SA ID:	45585
SA Cleanup Responsible:	Responsible Party
SA Actual Completion Date:	05/10/95
SA Payment Date:	Not reported
SA Actual Cost:	Not reported
SR Task ID:	Not reported
SR Cleanup Responsible:	Not reported
SR Oral Date:	Not reported
SR Written Date:	Not reported
Free Product Removal:	No
Soil Removal:	No
Soil Tonnage Removed:	No
Soil Treatment:	No
Other Treatment:	Not reported
SR Actual Completion Date:	Not reported
SR Payment Date:	Not reported
SR Cost:	Not reported
SR Alternate Procedure Recieved:	Not reported
SR Alternate Procedure Status Date:	Not reported
SR Complete:	Not reported
SR Alternate Procedure Comment:	Not reported
County Code :	29
Score Ranked :	9
Score Effective :	04/27/01
Rank :	12005
Cleanup Status :	ONGO
Facility Status :	CLOSED
Type :	C
Facility Phone :	(813) 228-7551
Operator :	BETTY HENDERSON
Name Update :	Not reported
Address Update :	Not reported
Primary Responsible Party Id :	26741
Primary Responsible Party Role :	ACCOUNT OWNER
Responsible Party Begin Date :	04/07/94
Responsible Party Name :	HENDERSON, BETTY
Responsible Party Address:	3704 LEONA ST TAMPA, FL 33629

Map ID
 Direction
 Distance
 Distance (ft.)
 Elevation Site

MAP FINDINGS

Database(s) EDR ID Number
 EPA ID Number

HENDERSON PROPERTY (Continued)

U001823417

Responsible Party Phone : (813) 228-7551
 Contact : BETTY HENDERSON
 Responsible Party Bad Address : No

UST:

Facility ID:	9400587	Facility Type:	Fuel User / Non-retail
Facility Phone:	(813) 228-7551	Facility Status:	CLOSED
Owner Id:	26741		
Owner Name:	HENDERSON, BETTY		
Owner Address:	3704 LEONA ST TAMPA, FL 33629		
Owner Contact:	BETTY HENDERSON		
Owner Phone:	(813) 228-7551		
Tank Content Desc:	Fuel user/Non-retail		
Type Description:	Fuel user/Non-retail		
Tank Id:	1	Vessel Indicator:	TANK
Tank Location:	UNDERGROUND		
Substance:			
Description:	Leaded gas		
Gallons:	1500		
Category:	Vehicular Fuels		
Regulation Began:	1986-07-01		
Tank Status:	Removed	Tank Status Date:	31-MAY-1992
Install Date:	Not reported		
Tank Construction:			
Tank Id:	Not reported		
Construction Desc:	Not reported		
Category:	Not reported		
Description:	Not reported		
Petro Monitoring:			
Monitoring Desc:	Not reported		
Category:	Not reported		
Description:	Not reported		
Tank Piping:			
Piping Desc:	Not reported		
Category:	Not reported		
Description:	Not reported		

Facility ID:	9400587	Facility Type:	Fuel User / Non-retail
Facility Phone:	(813) 228-7551	Facility Status:	CLOSED
Owner Id:	26741		
Owner Name:	HENDERSON, BETTY		
Owner Address:	3704 LEONA ST TAMPA, FL 33629		
Owner Contact:	BETTY HENDERSON		
Owner Phone:	(813) 228-7551		
Tank Content Desc:	Fuel user/Non-retail		
Type Description:	Fuel user/Non-retail		
Tank Id:	2	Vessel Indicator:	TANK
Tank Location:	UNDERGROUND		
Substance:			
Description:	Leaded gas		
Gallons:	1500		
Category:	Vehicular Fuels		
Regulation Began:	1986-07-01		
Tank Status:	Removed	Tank Status Date:	31-MAY-1992
Install Date:	Not reported		
Tank Construction:			

Map ID
 Direction
 Distance
 Distance (ft.)
 Elevation Site

MAP FINDINGS

Database(s) EDR ID Number
 EPA ID Number

HENDERSON PROPERTY (Continued)

U001823417

Tank Id: Not reported
 Construction Desc: Not reported
 Category: Not reported
 Description: Not reported
 Petro Monitoring:
 Monitoring Desc: Not reported
 Category: Not reported
 Description: Not reported
 Tank Piping:
 Piping Desc: Not reported
 Category: Not reported
 Description: Not reported

Facility ID: 9400587
 Facility Phone: (813) 228-7551
 Owner Id: 26741
 Owner Name: HENDERSON, BETTY
 Owner Address: 3704 LEONA ST
 TAMPA, FL 33629

Facility Type:
 Facility Status: Fuel User / Non-retail
 CLOSED

Owner Contact: BETTY HENDERSON
 Owner Phone: (813) 228-7551

Tank Content Desc: Fuel user/Non-retail
 Type Description: Fuel user/Non-retail

Tank Id: 3
 Tank Location: UNDERGROUND

Vessel Indicator: TANK

Substance:
 Description: Waste oil
 Gallons: 550
 Category: Petroleum Pollutant
 Regulation Began: 1991-04-01

Tank Status: Removed
 Install Date: Not reported

Tank Status Date: 31-MAY-1992

Tank Construction:
 Tank Id: Not reported
 Construction Desc: Not reported
 Category: Not reported
 Description: Not reported

Petro Monitoring:
 Monitoring Desc: Not reported
 Category: Not reported
 Description: Not reported

Tank Piping:
 Piping Desc: Not reported
 Category: Not reported
 Description: Not reported

A2
 SSE
 1/8-1/4
 1084 ft.

THORNTON LABORATORIES INC
1145 E CASS
TAMPA, FL 33602

RCRIS-SQG 1000365501
FINDS FLD045000346

Site 2 of 2 in cluster A

Relative:
 Lower

Actual:
 22 ft.

Map ID
 Direction
 Distance
 Distance (ft.)
 Elevation

MAP FINDINGS

THORNTON LABORATORIES INC (Continued)

EDR ID Number
 EPA ID Number

Database(s)

1000365501

RCRIS:

Owner: MARCIA HARVEY, VICE PRESIDENT
 (813) 223-9702
 EPA ID: FLD045000346
 Contact: Not reported
 Classification: Conditionally Exempt Small Quantity Generator
 TSDF Activities: Not reported
 Violation Status: Violations exist
 Regulation Violated: 262.11
 Area of Violation: GENERATOR-OTHER REQUIREMENTS
 Date Violation Determined: 03/08/1996
 Actual Date Achieved Compliance: 04/15/1996

There are 1 violation record(s) reported at this site:

<u>Evaluation</u>	<u>Area of Violation</u>	<u>Date of Compliance</u>
Compliance Evaluation Inspection	GENERATOR-OTHER REQUIREMENTS	19960415

FINDS:

Other Pertinent Environmental Activity Identified at Site:
 Facility Registry System (FRS)
 Resource Conservation and Recovery Act Information system (RCRAINFO)

B3
West
1/8-1/4
1158 ft.

HILLSBOROUGH CNTY-JAIL SYSTEM
1308 N MORGAN ST
TAMPA, FL 33602

LUST **U001355249**
UST **N/A**

Site 1 of 2 in cluster B

Relative:
Lower

Actual:
20 ft.

LUST:

Facility ID:	8627689	Region:	STATE
Facility District:	SW	Facility County:	HILLSBOROUGH
Section:	Not reported	Township:	Not reported
Range:	Not reported	Lat/long:	27° 57' 22" / 82° 27' 0"
Facility Status:	CLOSED	Facility Type:	County Government
Operator:	HILLS CNTY SHERIFFS JAIL-SYSTEM		
Facility Phone:	(813) 247-6411		
Related Party:	HILLSBOROUGH CNTY BD COMM		
Related Party Addr:	PO BOX 1110 TAMPA, FL 33601 - 1110		
RP Bad Address:	No		
Related Party ID:	10074	Related Party Role:	ACCOUNT OWNER
Related Prty Contact:	MICHAEL ALVAREZ/SAM BOWLES		
Related Party Phone:	(813) 247-0786		
Related Party Begin:	05/20/94	Contamination ID:	17374
Name Update:	Not reported	Address Update:	Not reported
Facility Cleanup Status:	Application (Explanation: Cleanup program application has been received)		
Facility Cleanup Score:	20		
Facility Cleanup Rank:	8091		
Discharge ID:	20724		
Clean Up Work Status:	INACTIVE		
Discharge Date:	12/19/88		
Pct Discharge Combined With:	20724		
Discharge Cleanup Status:	Eligible - No Task Level Data		
Discharge Cleanup Status Date:	10/09/00		
Clean Up Required by 62-770:	New Cleanup Required		

Map ID
Direction
Distance
Distance (ft.)
Elevation Site

MAP FINDINGS

Database(s) EDR ID Number
EPA ID Number

HILLSBOROUGH CNTY-JAIL SYSTEM (Continued)

U001355249

Information Source: EDI
Other Source Description: Not reported
Discharge Lead Agency: Local Program
Score Effective Date: 01/06/98
Inspection Date: 12/20/88
Contaminated Media ID: 15211
Contaminated Drinking Wells: 0
Contaminated Soil: Yes
Contaminated Surface Water: No
Contaminated Ground Water: No
Contaminated Monitoring Well: No
Pollutant ID: 25729
Pollutant Substance: Unleaded gas
Substance Category: Vehicular Fuels
Regulation Began: 1986-07-01
Pollutant Other Description: Not reported
Gallons Discharged: Not reported
Score: 20
Cleanup Eligibility Id: 22330
Cleanup Program: Early Detection Initiative
Cleanup Lead : State
Application Recvd Date: 01/03/89
Letter of Intent Date: Not reported
Eligibility Status: 08/24/89
Eligibility Status Date: E
Redetermined: No
Eligibility Letter Sent: 08/24/89

RAP Task ID: 47986
RAP Cleanup Responsible: State
RAP Order Completion Date: Not reported
RAP Actual Completion Date: Not reported
RAP Payment Date: Not reported
RAP Actual Cost: Not reported
RA Task ID: 47987
RA Cleanup Responsible: State
RA Actual Cost: Not reported
Ra Actual Years to Complete: Not reported
SRC Action Type: Not reported
SRC Submit Date: Not reported
SRC Review Date: Not reported
SRC Issue Date: Not reported
SRC Status Effective Date: Not reported
SRC Comment: Not reported
SA ID: 47985
SA Cleanup Responsible: State
SA Actual Completion Date: Not reported
SA Payment Date: Not reported
SA Actual Cost: Not reported
SR Task ID: 47984
SR Cleanup Responsible: State
SR Oral Date: Not reported
SR Written Date: Not reported
Free Product Removal: No
Soil Removal: No
Soil Tonnage Removed: No
Soil Treatment: No
Other Treatment: Not reported

Map ID
 Direction
 Distance
 Distance (ft.)
 Elevation Site

MAP FINDINGS

Database(s) EDR ID Number
 EPA ID Number

HILLSBOROUGH CNTY-JAIL SYSTEM (Continued)

U001355249

SR Actual Completion Date: Not reported
 SR Payment Date: Not reported
 SR Cost: Not reported
 SR Alternate Procedure Recieved: Not reported
 SR Alternate Procedure Status Date: Not reported
 SR Complete: Not reported
 SR Alternate Procedure Comment: Not reported

County Code : 29
 Score Ranked : 20
 Score Effective : 11/04/97
 Rank : 8015
 Cleanup Status : APPL
 Facility Status : CLOSED
 Type : I
 Facility Phone : (813) 247-6411
 Operator : HILLS CNTY SHERIFFS JAIL-SYSTEM
 Name Update : Not reported
 Address Update : Not reported
 Primary Responsible Party Id : 10074
 Primary Responsible Party Role : ACCOUNT OWNER
 Responsible Party Begin Date : 05/20/94
 Responsible Party Name : HILLSBOROUGH CNTY BD COMM
 Responsible Party Address: PO BOX 1110
 TAMPA, FL 33601 - 1110
 Responsible Party Phone : (813) 247-0786
 Contact : MICHAEL ALVAREZ/SAM BOWLES
 Responsible Party Bad Address : No

UST:

Facility ID:	8627689	Facility Type:	County Government
Facility Phone:	(813) 247-6411	Facility Status:	CLOSED
Owner Id:	10074		
Owner Name:	HILLSBOROUGH CNTY BD COMM		
Owner Address:	PO BOX 1110 TAMPA, FL 33601		
Owner Contact:	JOHN COLLINS		
Owner Phone:	(813) 744-5619		
Tank Content Desc:	County Government		
Type Description:	County Government		
Tank Id:	1	Vessel Indicator:	TANK
Tank Location:	UNDERGROUND		
Substance:			
Description:	Unleaded gas		
Gallons:	5000		
Category:	Vehicular Fuels		
Regulation Began:	1986-07-01		
Tank Status:	Removed	Tank Status Date:	30-JUN-1988
Install Date:	Not reported		
Tank Construction:			
Tank Id:	Not reported		
Construction Desc:	Not reported		
Category:	Not reported		
Description:	Not reported		
Petro Monitoring:			
Monitoring Desc:	Not reported		
Category:	Not reported		
Description:	Not reported		

Map ID
 Direction
 Distance
 Distance (ft.)
 Elevation Site

MAP FINDINGS

Database(s) EDR ID Number
 EPA ID Number

HILLSBOROUGH CNTY-JAIL SYSTEM (Continued)

U001355249

Tank Piping:
 Piping Desc: Not reported
 Category: Not reported
 Description: Not reported

Facility ID: 8627689 Facility Type: County Government
 Facility Phone: (813) 247-6411 Facility Status: CLOSED
 Owner Id: 10074
 Owner Name: HILLSBOROUGH CNTY BD COMM
 Owner Address: PO BOX 1110
 TAMPA, FL 33601
 Owner Contact: JOHN COLLINS
 Owner Phone: (813) 744-5619
 Tank Content Desc: County Government
 Type Description: County Government
 Tank Id: 2 Vessel Indicator: TANK
 Tank Location: UNDERGROUND
 Substance:
 Description: Unleaded gas
 Gallons: 5000
 Category: Vehicular Fuels
 Regulation Began: 1986-07-01
 Tank Status: Removed Tank Status Date: 30-JUN-1988
 Install Date: Not reported
 Tank Construction:
 Tank Id: Not reported
 Construction Desc: Not reported
 Category: Not reported
 Description: Not reported
 Petro Monitoring:
 Monitoring Desc: Not reported
 Category: Not reported
 Description: Not reported
 Tank Piping:
 Piping Desc: Not reported
 Category: Not reported
 Description: Not reported

**B4
 West
 1/8-1/4
 1159 ft.**

**HILLSBOROUGH CNTY-MORGAN ST JAIL
 1301 N MORGAN ST
 TAMPA, FL 33602**

**UST U001356353
 AST N/A**

Site 2 of 2 in cluster B

**Relative:
 Lower**

UST:
 Facility ID: 9102571 Facility Type: County Government
 Facility Phone: (813) 242-5166 Facility Status: OPEN
 Owner Id: 10084
 Owner Name: HILLSBOROUGH CNTY SHERIFFS DEPT
 Owner Address: PO BOX 3371
 ATTN: BILL MOYER
 TAMPA, FL 33601
 Owner Contact: DONNIE MITCHELL
 Owner Phone: (813) 247-0033
 Tank Content Desc: County Government
 Type Description: County Government
 Tank Id: 1 Vessel Indicator: TANK
 Tank Location: UNDERGROUND
 Substance:

**Actual:
 20 ft.**

Map ID
 Direction
 Distance
 Distance (ft.)
 Elevation Site

MAP FINDINGS

Database(s) EDR ID Number
 EPA ID Number

HILLSBOROUGH CNTY-MORGAN ST JAIL (Continued)

U001356353

Description:	Fuel oil-on site heat		
Gallons:	5000		
Category:	Exempt Substances		
Regulation Began:	1986-07-01		
Tank Status:	Closed in place	Tank Status Date:	01-DEC-1993
Install Date:	01-OCT-1963		
Tank Construction:			
Tank Id:	Not reported		
Construction Desc:	Not reported		
Category:	Not reported		
Description:	Not reported		
Petro Monitoring:			
Monitoring Desc:	Not reported		
Category:	Not reported		
Description:	Not reported		
Tank Piping:			
Piping Desc:	Not reported		
Category:	Not reported		
Description:	Not reported		
Facility ID:	9102571	Facility Type:	County Government
Facility Phone:	(813) 242-5166	Facility Status:	OPEN
Owner Id:	10084		
Owner Name:	HILLSBOROUGH CNTY SHERIFFS DEPT		
Owner Address:	PO BOX 3371 ATTN: BILL MOYER TAMPA, FL 33601		
Owner Contact:	DONNIE MITCHELL		
Owner Phone:	(813) 247-0033		
Tank Content Desc:	County Government		
Type Description:	County Government		
Tank Id:	2	Vessel Indicator:	TANK
Tank Location:	UNDERGROUND		
Substance:			
Description:	Diesel-emergen generator		
Gallons:	2000		
Category:	Petroleum Pollutant		
Regulation Began:	1991-04-01		
Tank Status:	Closed in place	Tank Status Date:	01-DEC-1993
Install Date:	01-OCT-1963		
Tank Construction:			
Tank Id:	Not reported		
Construction Desc:	Not reported		
Category:	Not reported		
Description:	Not reported		
Petro Monitoring:			
Monitoring Desc:	Not reported		
Category:	Not reported		
Description:	Not reported		
Tank Piping:			
Piping Desc:	Not reported		
Category:	Not reported		
Description:	Not reported		
Facility ID:	9102571	Facility Type:	County Government
Facility Phone:	(813) 242-5166	Facility Status:	OPEN
Owner Id:	10084		

Map ID
 Direction
 Distance
 Distance (ft.)
 Elevation Site

MAP FINDINGS

Database(s) EDR ID Number
 EPA ID Number

HILLSBOROUGH CNTY-MORGAN ST JAIL (Continued)

U001356353

Owner Name: HILLSBOROUGH CNTY SHERIFFS DEPT
 Owner Address: PO BOX 3371
 ATTN: BILL MOYER
 TAMPA, FL 33601
 Owner Contact: DONNIE MITCHELL
 Owner Phone: (813) 247-0033
 Tank Content Desc: County Government
 Type Description: County Government
 Tank Id: 3 Vessel Indicator: TANK
 Tank Location: UNDERGROUND
 Substance:
 Description: Diesel-emergen generator
 Gallons: 1000
 Category: Petroleum Pollutant
 Regulation Began: 1991-04-01
 Tank Status: In service Tank Status Date: Not reported
 Install Date: 01-OCT-1979
 Tank Construction:
 Tank Id: 3
 Construction Desc: Fiberglass
 Category: Primary Construction
 Description: Fiberglass

 Tank Id: 3
 Construction Desc: Spill containment bucket
 Category: Overfill/Spill
 Description: Spill containment bucket

 Tank Id: 3
 Construction Desc: Ball check valve
 Category: Overfill/Spill
 Description: Ball Check Valve

 Tank Id: 3
 Construction Desc: Tight fill
 Category: Overfill/Spill
 Description: Tight fill

 Tank Id: 3
 Construction Desc: Flow shut-Off
 Category: Overfill/Spill
 Description: Flow shut off
 Petro Monitoring:
 Monitoring Desc: Not required
 Category: Site/General
 Description: Not required - See Rule For Exemptions

 Monitoring Desc: Automatic tank gauging - USTs
 Category: Tank Monitoring
 Description: Auto tank gauging system

 Monitoring Desc: Monitor dbl wall pipe space
 Category: Piping Monitoring
 Description: Interstitial space - Double Walled piping

 Monitoring Desc: Electronic monitor pipe sumps
 Category: Miscellaneous

Map ID
 Direction
 Distance
 Distance (ft.)
 Elevation Site

MAP FINDINGS

Database(s) EDR ID Number
 EPA ID Number

HILLSBOROUGH CNTY-MORGAN ST JAIL (Continued)

U001356353

Description: Electronic Monitoring of Piping Sumps
 Tank Piping:
 Piping Desc: Suction piping system
 Category: Miscellaneous Attributes
 Description: Suction piping system

 Piping Desc: Double wall - pipe jacket
 Category: Secondary Containment
 Description: Dbl wall;dual mat;outr pipe of appr wyw or jacket

 Piping Desc: Approved synthetic material
 Category: Primary Construction
 Description: Approved synthetic material

AST:

Facility ID:	9102571	Tank ID:	4
Facility Phone:	(813) 242-5166	Facility Status:	OPEN
Tank Location:	ABOVEGROUND	Vessel Indicator:	TANK
Type Description:	County Government	Content Description:	Emerg Generator Diesel
Substance:			
Description:	Diesel-emergen generator		
Gallons:	2000		
Category:	Petroleum Pollutant		
Regulation Began:	1991-04-01		
Tank Status:	In service	Status Date:	15-NOV-1995
Install Date:	01-DEC-1993		
Owner Id:	10084	Owner Phone:	(813) 247-0033
Owner Name:	HILLSBOROUGH CNTY SHERIFFS DEPT		
Owner Contact:	DONNIE MITCHELL		
Owner Address:	PO BOX 3371 ATTN: BILL MOYER TAMPA, FL 33601		

Tank Construction:
 Tank Id: 4
 Construction Desc: Steel
 Category: Primary Construction
 Description: Steel

 Tank Id: 4
 Construction Desc: Spill containment bucket
 Category: Overfill/Spill
 Description: Spill containment bucket

 Tank Id: 4
 Construction Desc: Double wall - tank jacket
 Category: Secondary Containment
 Description: Dbl wall;dual mat;outr pipe of appr syn or jacket

 Tank Id: 4
 Construction Desc: Tight fill
 Category: Overfill/Spill
 Description: Tight fill

 Tank Id: 4
 Construction Desc: Level gauges/alarms
 Category: Overfill/Spill
 Description: Level gauges/hi level alarms

Map ID
 Direction
 Distance
 Distance (ft.)
 Elevation Site

MAP FINDINGS

Database(s) EDR ID Number
 EPA ID Number

HILLSBOROUGH CNTY-MORGAN ST JAIL (Continued)

U001356353

Petro Monitoring:
 Monitoring Desc: Monitor dbl wall tank space
 Category: Tank Monitoring
 Description: Interstitial space - Double wall tank

Monitoring Desc: Visual inspection of ASTs
 Category: Q
 Description: Q

Monitoring Desc: Monitor dbl wall pipe space
 Category: Piping Monitoring
 Description: Interstitial space - Double Walled piping

Monitoring Desc: Visual inspect pipe sumps
 Category: Miscellaneous
 Description: Visual Inspections of Piping Sumps

Tank Piping:
 Piping Desc: Fiberglass
 Category: Primary Construction
 Description: Fiberglass

Piping Desc: Double wall
 Category: Secondary Containment
 Description: Dbl wall;single mat;out pipe mat = in pip mat

Piping Desc: Suction piping system
 Category: Miscellaneous Attributes
 Description: Suction piping system

5
West
1/8-1/4
1165 ft.

BAZARTE RENE
801 E SCOTT ST
TAMPA, FL 33602

LUST **U001355389**
UST **N/A**

Relative:
Lower

Actual:
22 ft.

LUST:

Facility ID:	8732385	Region:	STATE
Facility District:	SW	Facility County:	HILLSBOROUGH
Section:	Not reported	Township:	Not reported
Range:	Not reported	Lat/long:	27° 57' 25" / 82° 27' 0"
Facility Status:	CLOSED	Facility Type:	Retail Station
Operator:	RENE BAZARTE		
Facility Phone:	(813) 223-9000		
Related Party:	BAZARTE, RENE		
Related Party Addr:	801 E SCOTT ST TAMPA, FL 33602		
RP Bad Address:	No		
Related Party ID:	1665	Related Party Role:	ACCOUNT OWNER
Related Prty Contact:	RENE BAZARTE		
Related Party Phone:	(813) 223-9000		
Related Party Begin:	04/10/87	Contamination ID:	17337
Name Update:	10/11/01	Address Update:	Not reported
Facility Cleanup Status:	Ongoing (Explanation: At least one cleanup activity is in progress at a related discharge)		
Facility Cleanup Score:	10		
Facility Cleanup Rank:	9851		
Discharge ID:	20662		
Clean Up Work Status:	INACTIVE		
Discharge Date:	12/04/86		

Map ID
 Direction
 Distance
 Distance (ft.)
 Elevation Site

MAP FINDINGS

Database(s) EDR ID Number
 EPA ID Number

BAZARTE RENE (Continued)

U001355389

Pct Discharge Combined With:	20662
Discharge Cleanup Status:	RA Ongoing (Explanation: Remedial Action Cleanup Activity in Progress)
Discharge Cleanup Status Date:	10/09/00
Clean Up Required by 62-770:	New Cleanup Required
Information Source:	EDI
Other Source Description:	Not reported
Discharge Lead Agency:	Local Program
Score Effective Date:	01/06/98
Inspection Date:	03/05/87
Contaminated Media ID:	15180
Contaminated Drinking Wells:	0
Contaminated Soil:	Yes
Contaminated Surface Water:	No
Contaminated Ground Water:	Yes
Contaminated Monitoring Well:	Yes
Pollutant ID:	25664
Pollutant Substance:	Z
Substance Category:	Exempt Substances
Regulation Began:	1986-07-01
Pollutant Other Description:	Not reported
Gallons Discharged:	Not reported
Score:	10
Cleanup Eligibility Id:	22267
Cleanup Program:	Early Detection Initiative
Cleanup Lead :	Reimbursement
Application Recvd Date:	12/08/86
Letter of Intent Date:	11/20/92
Eligibility Status:	03/12/93
Eligibility Status Date:	E
Redetermined:	No
Eligibility Letter Sent:	03/12/93
RAP Task ID:	47850
RAP Cleanup Responsible:	Not Applicable
RAP Order Completion Date:	02/07/95
RAP Actual Completion Date:	02/07/95
RAP Payment Date:	Not reported
RAP Actual Cost:	Not reported
RA Task ID:	47851
RA Cleanup Responsible:	Not Applicable
RA Actual Cost:	Not reported
Ra Actual Years to Complete:	Not reported
SRC Action Type:	Not reported
SRC Submit Date:	Not reported
SRC Review Date:	Not reported
SRC Issue Date:	Not reported
SRC Status Effective Date:	Not reported
SRC Comment:	Not reported
SA ID:	47849
SA Cleanup Responsible:	Responsible Party
SA Actual Completion Date:	06/06/94
SA Payment Date:	Not reported
SA Actual Cost:	Not reported
SR Task ID:	47848
SR Cleanup Responsible:	Responsible Party
SR Oral Date:	Not reported
SR Written Date:	Not reported
Free Product Removal:	No

Map ID
 Direction
 Distance
 Distance (ft.)
 Elevation Site

MAP FINDINGS

Database(s) EDR ID Number
 EPA ID Number

BAZARTE RENE (Continued)

U001355389

Soil Removal: No
 Soil Tonnage Removed: No
 Soil Treatment: No
 Other Treatment: Not reported
 SR Actual Completion Date: Not reported
 SR Payment Date: Not reported
 SR Cost: Not reported
 SR Alternate Procedure Recieved: Not reported
 SR Alternate Procedure Status Date: Not reported
 SR Complete: Not reported
 SR Alternate Procedure Comment: Not reported

County Code : 29
 Score Ranked : 10
 Score Effective : 11/04/97
 Rank : 9765
 Cleanup Status : ONGO
 Facility Status : CLOSED
 Type : A
 Facility Phone : (813) 223-9000
 Operator : RENE BAZARTE
 Name Update : 10/11/01
 Address Update : Not reported
 Primary Responsible Party Id : 1665
 Primary Responsible Party Role : ACCOUNT OWNER
 Responsible Party Begin Date : 04/10/87
 Responsible Party Name : BAZARTE, RENE
 Responsible Party Address: 801 E SCOTT ST
 TAMPA, FL 33602
 Responsible Party Phone : (813) 223-9000
 Contact : RENE BAZARTE
 Responsible Party Bad Address : No

UST:

Facility ID: 8732385	Facility Type: Retail Station
Facility Phone: (813) 223-9000	Facility Status: CLOSED
Owner Id: 1665	
Owner Name: BAZARTE, RENE	
Owner Address: 801 E SCOTT ST TAMPA, FL 33602	
Owner Contact: RENE BAZARTE	
Owner Phone: (813) 223-9000	
Tank Content Desc: Retail Station	
Type Description: Retail Station	
Tank Id: 1	Vessel Indicator: TANK
Tank Location: UNDERGROUND	
Substance:	
Description: Leaded gas	
Gallons: 1000	
Category: Vehicular Fuels	
Regulation Began: 1986-07-01	
Tank Status: Removed	Tank Status Date: Not reported
Install Date: Not reported	
Tank Construction:	
Tank Id: Not reported	
Construction Desc: Not reported	
Category: Not reported	
Description: Not reported	

Map ID
 Direction
 Distance
 Distance (ft.)
 Elevation Site

MAP FINDINGS

Database(s) EDR ID Number
 EPA ID Number

BAZARTE RENE (Continued)

U001355389

Petro Monitoring:

Monitoring Desc: Not reported
 Category: Not reported
 Description: Not reported

Tank Piping:

Piping Desc: Not reported
 Category: Not reported
 Description: Not reported

Facility ID: 8732385
 Facility Phone: (813) 223-9000
 Owner Id: 1665
 Owner Name: BAZARTE, RENE
 Owner Address: 801 E SCOTT ST
 TAMPA, FL 33602

Facility Type: Retail Station
 Facility Status: CLOSED

Owner Contact: RENE BAZARTE
 Owner Phone: (813) 223-9000

Tank Content Desc: Retail Station
 Type Description: Retail Station

Tank Id: 2
 Tank Location: UNDERGROUND

Vessel Indicator: TANK

Substance:

Description: Leaded gas
 Gallons: 1000
 Category: Vehicular Fuels
 Regulation Began: 1986-07-01

Tank Status: Removed
 Install Date: Not reported

Tank Status Date: Not reported

Tank Construction:

Tank Id: Not reported
 Construction Desc: Not reported
 Category: Not reported
 Description: Not reported

Petro Monitoring:

Monitoring Desc: Not reported
 Category: Not reported
 Description: Not reported

Tank Piping:

Piping Desc: Not reported
 Category: Not reported
 Description: Not reported

Facility ID: 8732385
 Facility Phone: (813) 223-9000
 Owner Id: 1665
 Owner Name: BAZARTE, RENE
 Owner Address: 801 E SCOTT ST
 TAMPA, FL 33602

Facility Type: Retail Station
 Facility Status: CLOSED

Owner Contact: RENE BAZARTE
 Owner Phone: (813) 223-9000

Tank Content Desc: Retail Station
 Type Description: Retail Station

Tank Id: 3
 Tank Location: UNDERGROUND

Vessel Indicator: TANK

Substance:

Description: Leaded gas
 Gallons: 1000

Map ID
 Direction
 Distance
 Distance (ft.)
 Elevation Site

MAP FINDINGS

Database(s) EDR ID Number
 EPA ID Number

BAZARTE RENE (Continued)

U001355389

Category: Vehicular Fuels
 Regulation Began: 1986-07-01
 Tank Status: Removed Tank Status Date: Not reported
 Install Date: Not reported
 Tank Construction:
 Tank Id: Not reported
 Construction Desc: Not reported
 Category: Not reported
 Description: Not reported
 Petro Monitoring:
 Monitoring Desc: Not reported
 Category: Not reported
 Description: Not reported
 Tank Piping:
 Piping Desc: Not reported
 Category: Not reported
 Description: Not reported

6
SE
1/8-1/4
1187 ft.

TAMPA ELECTRIC CO.-CASS ST
1214 E CASS ST
TAMPA, FL 33602

LUST U001355722
UST N/A

Relative:
Lower

LUST:

Actual:
21 ft.

Facility ID:	8837435	Region:	STATE
Facility District:	SW	Facility County:	HILLSBOROUGH
Section:	013	Township:	29S
Range:	18E	Lat/long:	27° 57' 13" / 82° 27' 0"
Facility Status:	CLOSED	Facility Type:	Fuel User / Non-retail
Operator:	TAMPA ELECTRIC CO.		
Facility Phone:	(813) 228-4111		
Related Party:	TAMPA ELECTRIC CO		
Related Party Addr:	PO BOX 111 ROBERT STAFFORD ENVIRON AFFAIRS TAMPA, FL 33601		
RP Bad Address:	No		
Related Party ID:	21555	Related Party Role:	ACCOUNT OWNER
Related Prty Contact:	ROBERT E STAFFORD		
Related Party Phone:	(813) 641-5040		
Related Party Begin:	01/12/88	Contamination ID:	17291
Name Update:	Not reported	Address Update:	Not reported
Facility Cleanup Status:	Completed (Explanation: All related discharge cleanup activities are completed. At least 1 discharge required a cleanup activity. Some may have never required cleanup, per Chapter 17-770 rules or contamination was not found by inspection)		
Facility Cleanup Score:	Not reported		
Facility Cleanup Rank:	Not reported		
Discharge ID:	20597		
Clean Up Work Status:	COMPLETED		
Discharge Date:	07/15/90		
Pct Discharge Combined With:	20597		
Discharge Cleanup Status:	SRCR Complete (Explanation: Site Rehabilitation Completion Report has been Approved)		
Discharge Cleanup Status Date:	12/12/94		
Clean Up Required by 62-770:	New Cleanup Required		
Information Source:	Discharge Notification		
Other Source Description:	Not reported		
Discharge Lead Agency:	Local Program		
Score Effective Date:	01/06/98		
Inspection Date:	07/19/90		

Map ID
 Direction
 Distance
 Distance (ft.)
 Elevation Site

MAP FINDINGS

Database(s) EDR ID Number
 EPA ID Number

TAMPA ELECTRIC CO.-CASS ST (Continued)

U001355722

Contaminated Media ID:	15143
Contaminated Drinking Wells:	0
Contaminated Soil:	Yes
Contaminated Surface Water:	No
Contaminated Ground Water:	Yes
Contaminated Monitoring Well:	Yes
Pollutant ID:	25594
Pollutant Substance:	Unleaded gas
Substance Category:	Vehicular Fuels
Regulation Began:	1986-07-01
Pollutant Other Description:	Not reported
Gallons Discharged:	1575
Score:	42
Cleanup Eligibility Id:	22200
Cleanup Program:	Petroleum Liability Insurance and Restoration Program
Cleanup Lead :	Reimbursement
Application Recvd Date:	07/17/90
Letter of Intent Date:	03/19/91
Eligibility Status:	05/03/90
Eligibility Status Date:	E
Redetermined:	No
Eligibility Letter Sent:	05/03/90
RAP Task ID:	47681
RAP Cleanup Responsible:	Responsible Party
RAP Order Completion Date:	08/24/93
RAP Actual Completion Date:	08/24/93
RAP Payment Date:	Not reported
RAP Actual Cost:	Not reported
RA Task ID:	47682
RA Cleanup Responsible:	Responsible Party
RA Actual Cost:	Not reported
Ra Actual Years to Complete:	Not reported
SRC Action Type:	SRCR
SRC Submit Date:	11/28/94
SRC Review Date:	12/06/94
SRC Issue Date:	12/12/94
SRC Status Effective Date:	12/12/94
SRC Comment:	Not reported
SA ID:	47680
SA Cleanup Responsible:	Responsible Party
SA Actual Completion Date:	08/13/91
SA Payment Date:	Not reported
SA Actual Cost:	Not reported
SR Task ID:	47679
SR Cleanup Responsible:	State
SR Oral Date:	Not reported
SR Written Date:	Not reported
Free Product Removal:	No
Soil Removal:	No
Soil Tonnage Removed:	No
Soil Treatment:	No
Other Treatment:	Not reported
SR Actual Completion Date:	Not reported
SR Payment Date:	Not reported
SR Cost:	Not reported
SR Alternate Procedure Recieved:	Not reported
SR Alternate Procedure Status Date:	Not reported

Map ID
 Direction
 Distance
 Distance (ft.)
 Elevation Site

MAP FINDINGS

Database(s) EDR ID Number
 EPA ID Number

TAMPA ELECTRIC CO.-CASS ST (Continued)

U001355722

SR Complete: Not reported
 SR Alternate Procedure Comment: Not reported
 County Code : Not reported
 Score Ranked : Not reported
 Score Effective : Not reported
 Rank : Not reported
 Cleanup Status : Not reported
 Facility Status : Not reported
 Type : Not reported
 Facility Phone : Not reported
 Operator : Not reported
 Name Update : Not reported
 Address Update : Not reported
 Primary Responsible Party Id : Not reported
 Primary Responsible Party Role : Not reported
 Responsible Party Begin Date : Not reported
 Responsible Party Name : Not reported
 Responsible Party Address: Not reported
 Responsible Party Phone : Not reported
 Contact : Not reported
 Responsible Party Bad Address : Not reported

UST:

Facility ID:	8837435	Facility Type:	Fuel User / Non-retail
Facility Phone:	(813) 228-4111	Facility Status:	CLOSED
Owner Id:	21555		
Owner Name:	TAMPA ELECTRIC CO		
Owner Address:	PO BOX 111		
	ROBERT STAFFORD ENVIRON AFFAIRS		
	TAMPA, FL 33601		
Owner Contact:	ROBERT E STAFFORD		
Owner Phone:	(813) 641-5040		
Tank Content Desc:	Fuel user/Non-retail		
Type Description:	Fuel user/Non-retail		
Tank Id:	1	Vessel Indicator:	TANK
Tank Location:	UNDERGROUND		
Substance:			
Description:	Unleaded gas		
Gallons:	10000		
Category:	Vehicular Fuels		
Regulation Began:	1986-07-01		
Tank Status:	Removed	Tank Status Date:	30-APR-1992
Install Date:	01-JAN-1988		
Tank Construction:			
Tank Id:	Not reported		
Construction Desc:	Not reported		
Category:	Not reported		
Description:	Not reported		
Petro Monitoring:			
Monitoring Desc:	Not reported		
Category:	Not reported		
Description:	Not reported		
Tank Piping:			
Piping Desc:	Not reported		
Category:	Not reported		
Description:	Not reported		

Map ID
 Direction
 Distance
 Distance (ft.)
 Elevation

MAP FINDINGS

TAMPA ELECTRIC CO.-CASS ST (Continued)

EDR ID Number
 EPA ID Number

Database(s)

U001355722

**C7
 SSW
 1/8-1/4
 1288 ft.**

**CASS STREET INVESTORS SITE
 725 CASS STREET
 TAMPA, FL 33602**

**RCRIS-SQG 1000375959
 FINDS FLD981866346**

Site 1 of 2 in cluster C

**Relative:
 Lower**

RCRIS:

Owner: A DALLAS ALBRITTON
 (999) 999-9999
 EPA ID: FLD981866346
 Contact: A DALLAS
 Classification: Small Quantity Generator
 TSD Activities: Not reported
 Violation Status: No violations found

**Actual:
 21 ft.**

FINDS:

Other Pertinent Environmental Activity Identified at Site:
 Facility Registry System (FRS)
 Resource Conservation and Recovery Act Information system (RCRAINFO)

**C8
 SSW
 1/8-1/4
 1300 ft.**

**CONNER PROPERTIES SERVICE STATION
 715 E CASS ST
 TAMPA, FL 33602**

**UST U001354408
 N/A**

Site 2 of 2 in cluster C

**Relative:
 Lower**

UST:

Facility ID: 8625171
 Facility Phone: Not reported
 Owner Id: 4569
 Owner Name: CONNER PROPERTIES
 Owner Address: PO BOX 2522
 TAMPA, FL 33601
 Owner Contact: WILLIAM G. FURNEY
 Owner Phone: (813) 247-6458
 Tank Content Desc: Retail Station
 Type Description: Retail Station
 Tank Id: 1
 Tank Location: UNDERGROUND
 Substance:
 Description: Unleaded gas
 Gallons: 3000
 Category: Vehicular Fuels
 Regulation Began: 1986-07-01
 Tank Status: Removed
 Install Date: 01-JUL-1969
 Tank Construction:
 Tank Id: Not reported
 Construction Desc: Not reported
 Category: Not reported
 Description: Not reported
 Petro Monitoring:
 Monitoring Desc: Not reported
 Category: Not reported
 Description: Not reported

Facility Type: Retail Station
 Facility Status: CLOSED

Vessel Indicator: TANK

Tank Status Date: 30-JUN-1992

Map ID
 Direction
 Distance
 Distance (ft.)
 Elevation Site

MAP FINDINGS

Database(s) EDR ID Number
 EPA ID Number

CONNER PROPERTIES SERVICE STATION (Continued)

U001354408

<p>Tank Piping: Piping Desc: Not reported Category: Not reported Description: Not reported</p> <p>Facility ID: 8625171 Facility Phone: Not reported Owner Id: 4569 Owner Name: CONNER PROPERTIES Owner Address: PO BOX 2522 TAMPA, FL 33601 Owner Contact: WILLIAM G. FURNEY Owner Phone: (813) 247-6458 Tank Content Desc: Retail Station Type Description: Retail Station Tank Id: 2 Tank Location: UNDERGROUND Substance: Description: Unleaded gas Gallons: 3000 Category: Vehicular Fuels Regulation Began: 1986-07-01 Tank Status: Removed Install Date: 01-JUL-1969 Tank Construction: Tank Id: Not reported Construction Desc: Not reported Category: Not reported Description: Not reported Petro Monitoring: Monitoring Desc: Not reported Category: Not reported Description: Not reported Tank Piping: Piping Desc: Not reported Category: Not reported Description: Not reported</p> <p>Facility ID: 8625171 Facility Phone: Not reported Owner Id: 4569 Owner Name: CONNER PROPERTIES Owner Address: PO BOX 2522 TAMPA, FL 33601 Owner Contact: WILLIAM G. FURNEY Owner Phone: (813) 247-6458 Tank Content Desc: Retail Station Type Description: Retail Station Tank Id: 3 Tank Location: UNDERGROUND Substance: Description: Unleaded gas Gallons: 3000 Category: Vehicular Fuels Regulation Began: 1986-07-01 Tank Status: Removed Install Date: 01-JUL-1969</p>	<p>Facility Type: Retail Station Facility Status: CLOSED</p> <p>Vessel Indicator: TANK</p> <p>Tank Status Date: 30-JUN-1992</p> <p>Facility Type: Retail Station Facility Status: CLOSED</p> <p>Vessel Indicator: TANK</p> <p>Tank Status Date: 30-JUN-1992</p>
---	---

Map ID
Direction
Distance
Distance (ft.)
Elevation Site

MAP FINDINGS

Database(s) EDR ID Number
EPA ID Number

CONNER PROPERTIES SERVICE STATION (Continued)

U001354408

Tank Construction:

Tank Id: Not reported
Construction Desc: Not reported
Category: Not reported
Description: Not reported

Petro Monitoring:

Monitoring Desc: Not reported
Category: Not reported
Description: Not reported

Tank Piping:

Piping Desc: Not reported
Category: Not reported
Description: Not reported

Facility ID: 8625171
Facility Phone: Not reported
Owner Id: 4569
Owner Name: CONNER PROPERTIES
Owner Address: PO BOX 2522

Facility Type: Retail Station
Facility Status: CLOSED

TAMPA, FL 33601
Owner Contact: WILLIAM G. FURNEY
Owner Phone: (813) 247-6458

Tank Content Desc: Retail Station

Type Description: Retail Station

Tank Id: 5

Vessel Indicator: TANK

Tank Location: UNDERGROUND

Substance:

Description: Kerosene
Gallons: 250
Category: Petroleum Pollutant
Regulation Began: 1991-04-01

Tank Status: Removed

Tank Status Date: 30-JUN-1992

Install Date: Not reported

Tank Construction:

Tank Id: Not reported
Construction Desc: Not reported
Category: Not reported
Description: Not reported

Petro Monitoring:

Monitoring Desc: Not reported
Category: Not reported
Description: Not reported

Tank Piping:

Piping Desc: Not reported
Category: Not reported
Description: Not reported

Facility ID: 8625171
Facility Phone: Not reported
Owner Id: 4569
Owner Name: CONNER PROPERTIES
Owner Address: PO BOX 2522

Facility Type: Retail Station
Facility Status: CLOSED

TAMPA, FL 33601
Owner Contact: WILLIAM G. FURNEY
Owner Phone: (813) 247-6458

Tank Content Desc: Retail Station

Type Description: Retail Station

Map ID
 Direction
 Distance
 Distance (ft.)
 Elevation

MAP FINDINGS

CONNER PROPERTIES SERVICE STATION (Continued)

EDR ID Number
 EPA ID Number

Database(s)

U001354408

Tank Id:	4	Vessel Indicator:	TANK
Tank Location:	UNDERGROUND		
Substance:			
Description:	Kerosene		
Gallons:	250		
Category:	Petroleum Pollutant		
Regulation Began:	1991-04-01		
Tank Status:	Removed	Tank Status Date:	30-JUN-1992
Install Date:	Not reported		
Tank Construction:			
Tank Id:	Not reported		
Construction Desc:	Not reported		
Category:	Not reported		
Description:	Not reported		
Petro Monitoring:			
Monitoring Desc:	Not reported		
Category:	Not reported		
Description:	Not reported		
Tank Piping:			
Piping Desc:	Not reported		
Category:	Not reported		
Description:	Not reported		

9
SW
1/4-1/2
1360 ft.

TAMPA CITY
MARION ST RENOVATION
TAMPA, FL 33602

UST U001356019
N/A

Relative:
Lower

Actual:
21 ft.

UST:			
Facility ID:	8944338	Facility Type:	Local Government
Facility Phone:	Not reported	Facility Status:	CLOSED
Owner Id:	21536		
Owner Name:	TAMPA CITY		
Owner Address:	306 E JACKSON ST TAMPA, FL 33602		
Owner Contact:	DAVID TIPPIN		
Owner Phone:	(813) 223-8663		
Tank Content Desc:	Local Government		
Type Description:	Local Government		
Tank Id:	1	Vessel Indicator:	TANK
Tank Location:	UNDERGROUND		
Substance:			
Description:	Unknown/Not reported		
Gallons:	888		
Category:	Vehicular Fuels		
Regulation Began:	1986-07-01		
Tank Status:	Removed	Tank Status Date:	30-NOV-1988
Install Date:	Not reported		
Tank Construction:			
Tank Id:	Not reported		
Construction Desc:	Not reported		
Category:	Not reported		
Description:	Not reported		
Petro Monitoring:			
Monitoring Desc:	Not reported		
Category:	Not reported		
Description:	Not reported		
Tank Piping:			
Piping Desc:	Not reported		

Map ID
 Direction
 Distance
 Distance (ft.)
 Elevation

MAP FINDINGS

Database(s)
 EDR ID Number
 EPA ID Number

TAMPA CITY (Continued)

U001356019

Category: Not reported
 Description: Not reported

D10
NNE
1/4-1/2
1481 ft.

HOUSING OF ST LAURENCE PROPERTY
715 E HENDERSON ST
TAMPA, FL 33602

UST U003798797
N/A

Site 1 of 2 in cluster D

Relative:
Higher

UST:

Actual:
46 ft.

Facility ID:	9803152	Facility Type:	Local Government
Facility Phone:	(813) 855-5651	Facility Status:	CLOSED
Owner Id:	50756		
Owner Name:	HOUSING BY ST LAURENCE PROPERTY		
Owner Address:	1717 E FOWLER ATTN: W CRAIG CROWDER TAMPA, FL 33612		
Owner Contact:	W CRAIG CROWDER		
Owner Phone:	(813) 971-1040		
Tank Content Desc:	Local Government		
Type Description:	Local Government		
Tank Id:	1	Vessel Indicator:	TANK
Tank Location:	UNDERGROUND		
Substance:			
Description:	Leaded gas		
Gallons:	Not reported		
Category:	Vehicular Fuels		
Regulation Began:	1986-07-01		
Tank Status:	Removed	Tank Status Date:	01-JUL-1965
Install Date:	01-JUL-1931		
Tank Construction:			
Tank Id:	Not reported		
Construction Desc:	Not reported		
Category:	Not reported		
Description:	Not reported		
Petro Monitoring:			
Monitoring Desc:	Not reported		
Category:	Not reported		
Description:	Not reported		
Tank Piping:			
Piping Desc:	Not reported		
Category:	Not reported		
Description:	Not reported		

Facility ID:	9803152	Facility Type:	Local Government
Facility Phone:	(813) 855-5651	Facility Status:	CLOSED
Owner Id:	50756		
Owner Name:	HOUSING BY ST LAURENCE PROPERTY		
Owner Address:	1717 E FOWLER ATTN: W CRAIG CROWDER TAMPA, FL 33612		
Owner Contact:	W CRAIG CROWDER		
Owner Phone:	(813) 971-1040		
Tank Content Desc:	Local Government		
Type Description:	Local Government		
Tank Id:	2	Vessel Indicator:	TANK
Tank Location:	UNDERGROUND		
Substance:			
Description:	Leaded gas		

Map ID
 Direction
 Distance
 Distance (ft.)
 Elevation Site

MAP FINDINGS

Database(s) EDR ID Number
 EPA ID Number

HOUSING OF ST LAURENCE PROPERTY (Continued)

U003798797

Gallons:	1000		
Category:	Vehicular Fuels		
Regulation Began:	1986-07-01		
Tank Status:	Removed	Tank Status Date:	12-SEP-2000
Install Date:	Not reported		
Tank Construction:			
Tank Id:	Not reported		
Construction Desc:	Not reported		
Category:	Not reported		
Description:	Not reported		
Petro Monitoring:			
Monitoring Desc:	Not reported		
Category:	Not reported		
Description:	Not reported		
Tank Piping:			
Piping Desc:	Not reported		
Category:	Not reported		
Description:	Not reported		
Facility ID:	9803152	Facility Type:	Local Government
Facility Phone:	(813) 855-5651	Facility Status:	CLOSED
Owner Id:	50756		
Owner Name:	HOUSING BY ST LAURENCE PROPERTY		
Owner Address:	1717 E FOWLER ATTN: W CRAIG CROWDER TAMPA, FL 33612		
Owner Contact:	W CRAIG CROWDER		
Owner Phone:	(813) 971-1040		
Tank Content Desc:	Local Government		
Type Description:	Local Government		
Tank Id:	3	Vessel Indicator:	TANK
Tank Location:	UNDERGROUND		
Substance:			
Description:	Leaded gas		
Gallons:	1000		
Category:	Vehicular Fuels		
Regulation Began:	1986-07-01		
Tank Status:	Removed	Tank Status Date:	12-SEP-2000
Install Date:	Not reported		
Tank Construction:			
Tank Id:	Not reported		
Construction Desc:	Not reported		
Category:	Not reported		
Description:	Not reported		
Petro Monitoring:			
Monitoring Desc:	Not reported		
Category:	Not reported		
Description:	Not reported		
Tank Piping:			
Piping Desc:	Not reported		
Category:	Not reported		
Description:	Not reported		
Facility ID:	9803152	Facility Type:	Local Government
Facility Phone:	(813) 855-5651	Facility Status:	CLOSED
Owner Id:	50756		
Owner Name:	HOUSING BY ST LAURENCE PROPERTY		

Map ID
 Direction
 Distance
 Distance (ft.)
 Elevation

MAP FINDINGS

HOUSING OF ST LAURENCE PROPERTY (Continued)

EDR ID Number
 EPA ID Number

Database(s)

U003798797

<p>Owner Address: 1717 E FOWLER ATTN: W CRAIG CROWDER TAMPA, FL 33612</p> <p>Owner Contact: W CRAIG CROWDER Owner Phone: (813) 971-1040</p> <p>Tank Content Desc: Local Government Type Description: Local Government Tank Id: 4 Tank Location: UNDERGROUND Substance: Description: Leaded gas Gallons: 1000 Category: Vehicular Fuels Regulation Began: 1986-07-01</p> <p>Tank Status: Removed Install Date: Not reported</p> <p>Tank Construction: Tank Id: Not reported Construction Desc: Not reported Category: Not reported Description: Not reported</p> <p>Petro Monitoring: Monitoring Desc: Not reported Category: Not reported Description: Not reported</p> <p>Tank Piping: Piping Desc: Not reported Category: Not reported Description: Not reported</p> <p>Facility ID: 9803152 Facility Phone: (813) 855-5651 Owner Id: 50756 Owner Name: HOUSING BY ST LAURENCE PROPERTY Owner Address: 1717 E FOWLER ATTN: W CRAIG CROWDER TAMPA, FL 33612</p> <p>Owner Contact: W CRAIG CROWDER Owner Phone: (813) 971-1040</p> <p>Tank Content Desc: Local Government Type Description: Local Government Tank Id: 5 Tank Location: UNDERGROUND Substance: Description: Leaded gas Gallons: 1000 Category: Vehicular Fuels Regulation Began: 1986-07-01</p> <p>Tank Status: Removed Install Date: Not reported</p> <p>Tank Construction: Tank Id: Not reported Construction Desc: Not reported Category: Not reported Description: Not reported</p> <p>Petro Monitoring: Monitoring Desc: Not reported</p>	<p>Vessel Indicator: TANK</p> <p>Tank Status Date: 12-SEP-2000</p> <p>Facility Type: Local Government Facility Status: CLOSED</p> <p>Vessel Indicator: TANK</p> <p>Tank Status Date: 12-SEP-2000</p>
--	---

Map ID
 Direction
 Distance
 Distance (ft.)
 Elevation Site

MAP FINDINGS

Database(s) EDR ID Number
 EPA ID Number

HOUSING OF ST LAURENCE PROPERTY (Continued)

U003798797

Category: Not reported
 Description: Not reported
 Tank Piping:
 Piping Desc: Not reported
 Category: Not reported
 Description: Not reported

**D11
 NNE
 1/4-1/2
 1481 ft.**

**HOUSING OF ST LAURENCE PROPERTY
 715 E HENDERSON ST
 TAMPA, FL 33602**

**LUST S104986900
 N/A**

Site 2 of 2 in cluster D

**Relative:
 Higher**

LUST:

**Actual:
 46 ft.**

Facility ID:	9803152	Region:	STATE
Facility District:	SW	Facility County:	HILLSBOROUGH
Section:	Not reported	Township:	Not reported
Range:	Not reported	Lat/long:	27° 57' 34" / 82° 27' 0"
Facility Status:	CLOSED	Facility Type:	Local Government
Operator:	W CRAIG CROWDER		
Facility Phone:	(813) 855-5651		
Related Party:	HOUSING BY ST LAURENCE PROPERTY		
Related Party Addr:	1717 E FOWLER ATTN: W CRAIG CROWDER TAMPA, FL 33612		
RP Bad Address:	No		
Related Party ID:	50756	Related Party Role:	ACCOUNT OWNER
Related Prty Contact:	W CRAIG CROWDER		
Related Party Phone:	(813) 971-1040		
Related Party Begin:	09/12/00	Contamination ID:	23197
Name Update:	Not reported	Address Update:	Not reported
Facility Cleanup Status:	Ongoing (Explanation: At least one cleanup activity is in progress at a related discharge)		
Facility Cleanup Score:	10		
Facility Cleanup Rank:	9851		
Discharge ID:	52694		
Clean Up Work Status:	ACTIVE		
Discharge Date:	12/12/00		
Pct Discharge Combined With:	52694		
Discharge Cleanup Status:	SA Ongoing (Explanation: Site Assessment Cleanup Activity In Progress)		
Discharge Cleanup Status Date:	10/31/01		
Clean Up Required by 62-770:	New Cleanup Required		
Information Source:	Closure Report		
Other Source Description:	Inspec. date= rpt. review		
Discharge Lead Agency:	Local Program		
Score Effective Date:	03/20/02		
Inspection Date:	12/18/00		
Contaminated Media ID:	21696		
Contaminated Drinking Wells:	Not reported		
Contaminated Soil:	Not reported		
Contaminated Surface Water:	No		
Contaminated Ground Water:	Yes		
Contaminated Monitoring Well:	Not reported		
Pollutant ID:	35433		
Pollutant Substance:	Leaded gas		
Substance Category:	Vehicular Fuels		
Regulation Began:	1986-07-01		
Pollutant Other Description:	Not reported		

Map ID
 Direction
 Distance
 Distance (ft.)
 Elevation Site

MAP FINDINGS

Database(s) EDR ID Number
 EPA ID Number

HOUSING OF ST LAURENCE PROPERTY (Continued)

S104986900

Gallons Discharged:	Not reported
Score:	10
Cleanup Eligibility Id:	Not reported
Cleanup Program:	Not reported
Cleanup Lead :	Not reported
Application Recvd Date:	Not reported
Letter of Intent Date:	Not reported
Eligibility Status:	Not reported
Eligibility Status Date:	Not reported
Redetermined:	Not reported
Eligibility Letter Sent:	Not reported
RAP Task ID:	Not reported
RAP Cleanup Responsible:	Not reported
RAP Order Completion Date:	Not reported
RAP Actual Completion Date:	Not reported
RAP Payment Date:	Not reported
RAP Actual Cost:	Not reported
RA Task ID:	Not reported
RA Cleanup Responsible:	Not reported
RA Actual Cost:	Not reported
Ra Actual Years to Complete:	Not reported
SRC Action Type:	Not reported
SRC Submit Date:	Not reported
SRC Review Date:	Not reported
SRC Issue Date:	Not reported
SRC Status Effective Date:	Not reported
SRC Comment:	Not reported
SA ID:	63279
SA Cleanup Responsible:	Responsible Party
SA Actual Completion Date:	Not reported
SA Payment Date:	Not reported
SA Actual Cost:	Not reported
SR Task ID:	63278
SR Cleanup Responsible:	Responsible Party
SR Oral Date:	Not reported
SR Written Date:	10/09/01
Free Product Removal:	No
Soil Removal:	Yes
Soil Tonnage Removed:	No
Soil Treatment:	Yes
Other Treatment:	GROUNDWATER
SR Actual Completion Date:	Not reported
SR Payment Date:	Not reported
SR Cost:	Not reported
SR Alternate Procedure Recieved:	Not reported
SR Alternate Procedure Status Date:	Not reported
SR Complete:	Not reported
SR Alternate Procedure Comment:	Not reported
Discharge ID:	52694
Clean Up Work Status:	ACTIVE
Discharge Date:	12/12/00
Pct Discharge Combined With:	52694
Discharge Cleanup Status:	SA Ongoing (Explanation: Site Assessment Cleanup Activity In Progress)
Discharge Cleanup Status Date:	10/31/01
Clean Up Required by 62-770:	New Cleanup Required
Information Source:	Closure Report

Map ID
 Direction
 Distance
 Distance (ft.)
 Elevation Site

MAP FINDINGS

Database(s) EDR ID Number
 EPA ID Number

HOUSING OF ST LAURENCE PROPERTY (Continued)

S104986900

Other Source Description:	Inspec. date= rpt. review
Discharge Lead Agency:	Local Program
Score Effective Date:	03/20/02
Inspection Date:	12/18/00
Contaminated Media ID:	21696
Contaminated Drinking Wells:	Not reported
Contaminated Soil:	Not reported
Contaminated Surface Water:	No
Contaminated Ground Water:	Yes
Contaminated Monitoring Well:	Not reported
Pollutant ID:	35434
Pollutant Substance:	Unknown/Not reported
Substance Category:	Vehicular Fuels
Regulation Began:	1986-07-01
Pollutant Other Description:	Not reported
Gallons Discharged:	Not reported
Score:	10
Cleanup Eligibility Id:	Not reported
Cleanup Program:	Not reported
Cleanup Lead :	Not reported
Application Recvd Date:	Not reported
Letter of Intent Date:	Not reported
Eligibility Status:	Not reported
Eligibility Status Date:	Not reported
Redetermined:	Not reported
Eligibility Letter Sent:	Not reported
RAP Task ID:	Not reported
RAP Cleanup Responsible:	Not reported
RAP Order Completion Date:	Not reported
RAP Actual Completion Date:	Not reported
RAP Payment Date:	Not reported
RAP Actual Cost:	Not reported
RA Task ID:	Not reported
RA Cleanup Responsible:	Not reported
RA Actual Cost:	Not reported
Ra Actual Years to Complete:	Not reported
SRC Action Type:	Not reported
SRC Submit Date:	Not reported
SRC Review Date:	Not reported
SRC Issue Date:	Not reported
SRC Status Effective Date:	Not reported
SRC Comment:	Not reported
SA ID:	63279
SA Cleanup Responsible:	Responsible Party
SA Actual Completion Date:	Not reported
SA Payment Date:	Not reported
SA Actual Cost:	Not reported
SR Task ID:	63278
SR Cleanup Responsible:	Responsible Party
SR Oral Date:	Not reported
SR Written Date:	10/09/01
Free Product Removal:	No
Soil Removal:	Yes
Soil Tonnage Removed:	No
Soil Treatment:	Yes
Other Treatment:	GROUNDWATER
SR Actual Completion Date:	Not reported

Map ID
 Direction
 Distance
 Distance (ft.)
 Elevation Site

MAP FINDINGS

Database(s) EDR ID Number
 EPA ID Number

HOUSING OF ST LAURENCE PROPERTY (Continued)

S104986900

SR Payment Date: Not reported
 SR Cost: Not reported
 SR Alternate Procedure Recieved: Not reported
 SR Alternate Procedure Status Date: Not reported
 SR Complete: Not reported
 SR Alternate Procedure Comment: Not reported

County Code : 29
 Score Ranked : 10
 Score Effective : 03/20/02
 Rank : 9765
 Cleanup Status : ONGO
 Facility Status : CLOSED
 Type : H
 Facility Phone : (813) 855-5651
 Operator : W CRAIG CROWDER
 Name Update : Not reported
 Address Update : Not reported
 Primary Responsible Party Id : 50756
 Primary Responsible Party Role : ACCOUNT OWNER
 Responsible Party Begin Date : 09/12/00
 Responsible Party Name : HOUSING BY ST LAURENCE PROPERTY
 Responsible Party Address: 1717 E FOWLER
 ATTN: W CRAIG CROWDER
 TAMPA, FL 33612

Responsible Party Phone : (813) 971-1040
 Contact : W CRAIG CROWDER
 Responsible Party Bad Address : No

12
 SSW
 1/4-1/2
 1487 ft.

**AIR DROME TIRE
 612 E CASS ST
 TAMPA, FL 33602**

**UST U001354064
 N/A**

**Relative:
 Lower**

UST:

**Actual:
 21 ft.**

Facility ID:	8624801	Facility Type:	Fuel User / Non-retail
Facility Phone:	(813) 229-0631	Facility Status:	CLOSED
Owner Id:	11229		
Owner Name:	J H WILLIAMS OIL CO INC		
Owner Address:	PO BOX 439 TAMPA, FL 33602		
Owner Contact:	DANNY J PHILLIPS		
Owner Phone:	(813) 684-8029		
Tank Content Desc:	Fuel user/Non-retail		
Type Description:	Fuel user/Non-retail		
Tank Id:	1	Vessel Indicator:	TANK
Tank Location:	UNDERGROUND		
Substance:			
Description:	Z		
Gallons:	1000		
Category:	Exempt Substances		
Regulation Began:	1986-07-01		
Tank Status:	Removed	Tank Status Date:	Not reported
Install Date:	01-JUN-1964		
Tank Construction:			
Tank Id:	Not reported		
Construction Desc:	Not reported		
Category:	Not reported		
Description:	Not reported		

Map ID
Direction
Distance
Distance (ft.)
Elevation

MAP FINDINGS

Database(s)
EDR ID Number
EPA ID Number

AIR DROME TIRE (Continued)

U001354064

Petro Monitoring:
Monitoring Desc: Not reported
Category: Not reported
Description: Not reported
Tank Piping:
Piping Desc: Not reported
Category: Not reported
Description: Not reported

**13
NE
1/4-1/2
1528 ft.**

**HILLSBO CO BOOKER WASHINGTON JR HIG
1407 ESTELLE ST
TAMPA, FL 33605**

**RCRIS-SQG 1004684475
FINDS FLR000010637**

**Relative:
Higher**

RCRIS:
Owner: LUCIEN SHELTON, ENV TECH
(813) 744-8300
EPA ID: FLR000010637
Contact: LUCIEN SHELTON
(813) 744-8300

**Actual:
40 ft.**

Classification: Conditionally Exempt Small Quantity Generator
TSDF Activities: Not reported
Violation Status: No violations found

FINDS:
Other Pertinent Environmental Activity Identified at Site:
Facility Registry System (FRS)
Resource Conservation and Recovery Act Information system (RCRAINFO)

**E14
South
1/4-1/2
1535 ft.**

**CONTINENTAL AIRLINES
TAMPA INT AIRPORT AIRSIDE F
TAMPA, FL 33607**

**RCRIS-SQG 1000687454
FINDS FLD984227835**

**Relative:
Lower**

Site 1 of 3 in cluster E

RCRIS:
Owner: RAY DULONG, DEALER
(813) 276-3968
EPA ID: FLD984227835
Contact: RAY DULONG
(813) 276-3968

**Actual:
21 ft.**

Classification: Small Quantity Generator
TSDF Activities: Not reported
Violation Status: No violations found

FINDS:
Other Pertinent Environmental Activity Identified at Site:
Facility Registry System (FRS)
Resource Conservation and Recovery Act Information system (RCRAINFO)

Map ID
 Direction
 Distance
 Distance (ft.)
 Elevation

MAP FINDINGS

Database(s)
 EDR ID Number
 EPA ID Number

E15 **ICE HOUSE** **LUST** **S105118128**
South **818 ZACK ST**
1/4-1/2 **TAMPA, FL 33602**
1565 ft.

Site 2 of 3 in cluster E

Relative:
Lower

LUST:

Actual:
21 ft.

Facility ID:	9800516	Region:	STATE
Facility District:	SW	Facility County:	HILLSBOROUGH
Section:	013	Township:	29S
Range:	18E	Lat/long:	27° 56' 3" / 82° 27' 0"
Facility Status:	CLOSED	Facility Type:	Contamination Site / Prior TK Location
Operator:	Not reported		
Facility Phone:	Not reported		
Related Party:	HILLSBOROUGH CNTY BD COMM		
Related Party Addr:	PO BOX 1110 TAMPA, FL 33601 - 1110		
RP Bad Address:	No		
Related Party ID:	10074	Related Party Role:	FACILITY OWNER
Related Prty Contact:	MICHAEL ALVAREZ/SAM BOWLES		
Related Party Phone:	(813) 247-0786		
Related Party Begin:	05/27/98	Contamination ID:	21596
Name Update:	Not reported	Address Update:	Not reported
Facility Cleanup Status:	Ongoing (Explanation: At least one cleanup activity is in progress at a related discharge)		
Facility Cleanup Score:	10		
Facility Cleanup Rank:	9851		
Discharge ID:	50110		
Clean Up Work Status:	ACTIVE		
Discharge Date:	07/27/95		
Pct Discharge Combined With:	50110		
Discharge Cleanup Status:	SA Ongoing (Explanation: Site Assessment Cleanup Activity In Progress)		
Discharge Cleanup Status Date:	02/07/02		
Clean Up Required by 62-770:	New Cleanup Required		
Information Source:	Discharge Notification		
Other Source Description:	Not reported		
Discharge Lead Agency:	Local Program		
Score Effective Date:	03/20/02		
Inspection Date:	05/27/98		
Contaminated Media ID:	19168		
Contaminated Drinking Wells:	Not reported		
Contaminated Soil:	Yes		
Contaminated Surface Water:	No		
Contaminated Ground Water:	Yes		
Contaminated Monitoring Well:	No		
Pollutant ID:	32633		
Pollutant Substance:	Leaded gas		
Substance Category:	Vehicular Fuels		
Regulation Began:	1986-07-01		
Pollutant Other Description:	Not reported		
Gallons Discharged:	Not reported		
Score:	10		
Cleanup Eligibility Id:	Not reported		
Cleanup Program:	Not reported		
Cleanup Lead :	Not reported		
Application Recvd Date:	Not reported		
Letter of Intent Date:	Not reported		
Eligibility Status:	Not reported		
Eligibility Status Date:	Not reported		

Map ID
 Direction
 Distance
 Distance (ft.)
 Elevation Site

MAP FINDINGS

Database(s) EDR ID Number
 EPA ID Number

ICE HOUSE (Continued)

S105118128

Redetermined:	Not reported
Eligibility Letter Sent:	Not reported
RAP Task ID:	Not reported
RAP Cleanup Responsible:	Not reported
RAP Order Completion Date:	Not reported
RAP Actual Completion Date:	Not reported
RAP Payment Date:	Not reported
RAP Actual Cost:	Not reported
RA Task ID:	Not reported
RA Cleanup Responsible:	Not reported
RA Actual Cost:	Not reported
Ra Actual Years to Complete:	Not reported
SRC Action Type:	Not reported
SRC Submit Date:	Not reported
SRC Review Date:	Not reported
SRC Issue Date:	Not reported
SRC Status Effective Date:	Not reported
SRC Comment:	Not reported
SA ID:	66398
SA Cleanup Responsible:	Responsible Party
SA Actual Completion Date:	Not reported
SA Payment Date:	Not reported
SA Actual Cost:	Not reported
SR Task ID:	Not reported
SR Cleanup Responsible:	Not reported
SR Oral Date:	Not reported
SR Written Date:	Not reported
Free Product Removal:	No
Soil Removal:	No
Soil Tonnage Removed:	No
Soil Treatment:	No
Other Treatment:	Not reported
SR Actual Completion Date:	Not reported
SR Payment Date:	Not reported
SR Cost:	Not reported
SR Alternate Procedure Recieved:	Not reported
SR Alternate Procedure Status Date:	Not reported
SR Complete:	Not reported
SR Alternate Procedure Comment:	Not reported
Discharge ID:	50110
Clean Up Work Status:	ACTIVE
Discharge Date:	07/27/95
Pct Discharge Combined With:	50110
Discharge Cleanup Status:	SA Ongoing (Explanation: Site Assessment Cleanup Activity In Progress)
Discharge Cleanup Status Date:	02/07/02
Clean Up Required by 62-770:	New Cleanup Required
Information Source:	Discharge Notification
Other Source Description:	Not reported
Discharge Lead Agency:	Local Program
Score Effective Date:	03/20/02
Inspection Date:	05/27/98
Contaminated Media ID:	19168
Contaminated Drinking Wells:	Not reported
Contaminated Soil:	Yes
Contaminated Surface Water:	No
Contaminated Ground Water:	Yes

Map ID
 Direction
 Distance
 Distance (ft.)
 Elevation Site

MAP FINDINGS

Database(s) EDR ID Number
 EPA ID Number

ICE HOUSE (Continued)

S105118128

Contaminated Monitoring Well:	No
Pollutant ID:	32634
Pollutant Substance:	Vehicular diesel
Substance Category:	Vehicular Fuels
Regulation Began:	1986-07-01
Pollutant Other Description:	Not reported
Gallons Discharged:	Not reported
Score:	10
Cleanup Eligibility Id:	Not reported
Cleanup Program:	Not reported
Cleanup Lead :	Not reported
Application Recvd Date:	Not reported
Letter of Intent Date:	Not reported
Eligibility Status:	Not reported
Eligibility Status Date:	Not reported
Redetermined:	Not reported
Eligibility Letter Sent:	Not reported
RAP Task ID:	Not reported
RAP Cleanup Responsible:	Not reported
RAP Order Completion Date:	Not reported
RAP Actual Completion Date:	Not reported
RAP Payment Date:	Not reported
RAP Actual Cost:	Not reported
RA Task ID:	Not reported
RA Cleanup Responsible:	Not reported
RA Actual Cost:	Not reported
Ra Actual Years to Complete:	Not reported
SRC Action Type:	Not reported
SRC Submit Date:	Not reported
SRC Review Date:	Not reported
SRC Issue Date:	Not reported
SRC Status Effective Date:	Not reported
SRC Comment:	Not reported
SA ID:	66398
SA Cleanup Responsible:	Responsible Party
SA Actual Completion Date:	Not reported
SA Payment Date:	Not reported
SA Actual Cost:	Not reported
SR Task ID:	Not reported
SR Cleanup Responsible:	Not reported
SR Oral Date:	Not reported
SR Written Date:	Not reported
Free Product Removal:	No
Soil Removal:	No
Soil Tonnage Removed:	No
Soil Treatment:	No
Other Treatment:	Not reported
SR Actual Completion Date:	Not reported
SR Payment Date:	Not reported
SR Cost:	Not reported
SR Alternate Procedure Recieved:	Not reported
SR Alternate Procedure Status Date:	Not reported
SR Complete:	Not reported
SR Alternate Procedure Comment:	Not reported
County Code :	29
Score Ranked :	10

Map ID
Direction
Distance
Distance (ft.)
Elevation Site

MAP FINDINGS

Database(s)
EDR ID Number
EPA ID Number

ICE HOUSE (Continued)

S105118128

Score Effective : 03/20/02
Rank : 9765
Cleanup Status : ONGO
Facility Status : CLOSED
Type : X
Facility Phone : Not reported
Operator : Not reported
Name Update : Not reported
Address Update : Not reported
Primary Responsible Party Id : 10074
Primary Responsible Party Role : FACILITY OWNER
Responsible Party Begin Date : 05/27/98
Responsible Party Name : HILLSBOROUGH CNTY BD COMM
Responsible Party Address: PO BOX 1110
TAMPA, FL 33601 - 1110
Responsible Party Phone : (813) 247-0786
Contact : MICHAEL ALVAREZ/SAM BOWLES
Responsible Party Bad Address : No

**16
NNE
1/4-1/2
1595 ft.**

**TOUCH OF CLASS
813 E HENDERSON AVE
TAMPA, FL 33602**

**RCRIS-SQG 1004683701
FINDS FLD984242693**

**Relative:
Higher**

RCRIS:
Owner: ALFRED ORTEGA III, OWNER
(813) 229-0083
EPA ID: FLD984242693
Contact: ALFRED ORTEGA
(813) 229-0083
Classification: Conditionally Exempt Small Quantity Generator
TSDF Activities: Not reported
Violation Status: No violations found

**Actual:
44 ft.**

FINDS:
Other Pertinent Environmental Activity Identified at Site:
Facility Registry System (FRS)
Resource Conservation and Recovery Act Information system (RCRAINFO)

**E17
South
1/4-1/2
1601 ft.**

**TAMPA CITY-FIRE STATION #1
808 E ZACK ST
TAMPA, FL 33602**

**UST U001354377
AST N/A**

**Relative:
Lower**

Site 3 of 3 in cluster E

UST:
Facility ID: 8625140 Facility Type: Local Government
Facility Phone: (813) 225-5729 Facility Status: OPEN
Owner Id: 21543
Owner Name: TAMPA CITY FIRE DEPT
Owner Address: 808 E ZACK ST
TAMPA, FL 33602
Owner Contact: BRIAN GUMMOE
Owner Phone: (813) 227-7011
Tank Content Desc: Local Government
Type Description: Local Government

**Actual:
21 ft.**

Map ID
 Direction
 Distance
 Distance (ft.)
 Elevation

MAP FINDINGS

TAMPA CITY-FIRE STATION #1 (Continued)

EDR ID Number
 EPA ID Number

Database(s)

U001354377

<p>Tank Id: 1 Tank Location: UNDERGROUND Substance: Description: Unleaded gas Gallons: 6000 Category: Vehicular Fuels Regulation Began:1986-07-01 Tank Status: Removed Install Date: 01-JUL-1978 Tank Construction: Tank Id: Not reported Construction Desc:Not reported Category: Not reported Description: Not reported Petro Monitoring: Monitoring Desc: Not reported Category: Not reported Description: Not reported Tank Piping: Piping Desc: Not reported Category: Not reported Description: Not reported</p> <p>Facility ID: 8625140 Facility Phone: (813) 225-5729 Owner Id: 21543 Owner Name: TAMPA CITY FIRE DEPT Owner Address: 808 E ZACK ST TAMPA, FL 33602 Owner Contact: BRIAN GUMMOE Owner Phone: (813) 227-7011 Tank Content Desc:Local Government Type Description: Local Government</p>	<p>Vessel Indicator: TANK</p> <p>Tank Status Date: 01-MAY-1996</p> <p>Facility Type: Local Government Facility Status: OPEN</p> <p>Vessel Indicator: TANK</p> <p>Tank Status Date: 01-MAY-1996</p>
<p>Tank Id: 2 Tank Location: UNDERGROUND Substance: Description: Unleaded gas Gallons: 6000 Category: Vehicular Fuels Regulation Began:1986-07-01 Tank Status: Removed Install Date: 01-JUL-1978 Tank Construction: Tank Id: Not reported Construction Desc:Not reported Category: Not reported Description: Not reported Petro Monitoring: Monitoring Desc: Not reported Category: Not reported Description: Not reported Tank Piping: Piping Desc: Not reported Category: Not reported Description: Not reported</p>	

Map ID
 Direction
 Distance
 Distance (ft.)
 Elevation Site

MAP FINDINGS

Database(s) EDR ID Number
 EPA ID Number

TAMPA CITY-FIRE STATION #1 (Continued)

U001354377

<p>Facility ID: 8625140 Facility Phone: (813) 225-5729 Owner Id: 21543 Owner Name: TAMPA CITY FIRE DEPT Owner Address: 808 E ZACK ST TAMPA, FL 33602 Owner Contact: BRIAN GUMMOE Owner Phone: (813) 227-7011 Tank Content Desc: Local Government Type Description: Local Government Tank Id: 3 Tank Location: UNDERGROUND Substance: Description: Vehicular diesel Gallons: 4000 Category: Vehicular Fuels Regulation Began: 1986-07-01 Tank Status: Removed Install Date: 01-JUL-1978 Tank Construction: Tank Id: Not reported Construction Desc: Not reported Category: Not reported Description: Not reported Petro Monitoring: Monitoring Desc: Not reported Category: Not reported Description: Not reported Tank Piping: Piping Desc: Not reported Category: Not reported Description: Not reported</p>	<p>Facility Type: Local Government Facility Status: OPEN Vessel Indicator: TANK Tank Status Date: 01-MAY-1996</p>
<p>AST: Facility ID: 8625140 Facility Phone: (813) 225-5729 Facility Type: Local Government Tank Location: ABOVEGROUND Type Description: Local Government Substance: Description: Unleaded gas Gallons: 8000 Category: Vehicular Fuels Regulation Began: 1986-07-01 Tank Status: In service Install Date: 01-JUN-1998 Owner Id: 21543 Owner Name: TAMPA CITY FIRE DEPT Owner Contact: BRIAN GUMMOE Owner Address: 808 E ZACK ST TAMPA, FL 33602 Tank Construction: Tank Id: 4 Construction Desc: Steel Category: Primary Construction Description: Steel Tank Id: 4</p>	<p>Tank ID: 4 Facility Status: OPEN Vessel Indicator: TANK Content Description: Unleaded Gas Status Date: 01-JUN-1998 Owner Phone: (813) 227-7011</p>

Map ID
Direction
Distance
Distance (ft.)
Elevation

MAP FINDINGS

Database(s)
EDR ID Number
EPA ID Number

TAMPA CITY-FIRE STATION #1 (Continued)

U001354377

Construction Desc: Spill containment bucket
Category: Overfill/Spill
Description: Spill containment bucket

Tank Id: 4
Construction Desc: Double wall - tank jacket
Category: Secondary Containment
Description: Dbl wall;dual mat;outr pipe of appr syn or jacket

Tank Id: 4
Construction Desc: Level gauges/alarms
Category: Overfill/Spill
Description: Level gauges/hi level alarms

Tank Id: 4
Construction Desc: Tight fill
Category: Overfill/Spill
Description: Tight fill

Tank Id: 4
Construction Desc: Flow shut-Off
Category: Overfill/Spill
Description: Flow shut off

Tank Id: 4
Construction Desc: Compartmented
Category: Miscellaneous Attributes
Description: Compartmented

Petro Monitoring:
Monitoring Desc: Monitor dbl wall tank space
Category: Tank Monitoring
Description: Interstitial space - Double wall tank

Monitoring Desc: Monitor dbl wall pipe space
Category: Piping Monitoring
Description: Interstitial space - Double Walled piping

Monitoring Desc: Visual inspect dispenser liners
Category: Miscellaneous
Description: Visual Inspection of Dispenser Liners

Monitoring Desc: Visual inspect pipe sumps
Category: Miscellaneous
Description: Visual Inspections of Piping Sumps

Monitoring Desc: Visual inspection of ASTs
Category: Q
Description: Q

Tank Piping:
Piping Desc: Fiberglass
Category: Primary Construction
Description: Fiberglass

Piping Desc: Double wall
Category: Secondary Containment
Description: Dbl wall;single mat;out pipe mat = in pip mat

Map ID
 Direction
 Distance
 Distance (ft.)
 Elevation Site

MAP FINDINGS

Database(s) EDR ID Number
 EPA ID Number

TAMPA CITY-FIRE STATION #1 (Continued)

U001354377

Piping Desc: Pressurized piping system
 Category: Miscellaneous Attributes
 Description: Pressurized piping system

Piping Desc: Dispenser liners
 Category: Miscellaneous Attributes
 Description: Dispenser liners

Facility ID: 8625140
 Facility Phone: (813) 225-5729
 Facility Type: Local Government
 Tank Location: ABOVEGROUND
 Type Description: Local Government
 Substance:
 Description: Vehicular diesel
 Gallons: 5000
 Category: Vehicular Fuels
 Regulation Began: 1986-07-01
 Tank Status: Deleted
 Install Date: 01-JUN-1998
 Owner Id: 21543
 Owner Name: TAMPA CITY FIRE DEPT
 Owner Contact: BRIAN GUMMOE
 Owner Address: 808 E ZACK ST
 TAMPA, FL 33602

Tank ID: 5
 Facility Status: OPEN
 Vessel Indicator: TANK
 Content Description: Vehicular Diesel

Tank Construction:
 Tank Id: Not reported
 Construction Desc: Not reported
 Category: Not reported
 Description: Not reported
 Petro Monitoring:
 Monitoring Desc: Not reported
 Category: Not reported
 Description: Not reported
 Tank Piping:
 Piping Desc: Not reported
 Category: Not reported
 Description: Not reported

Status Date: 01-JUN-1998
 Owner Phone: (813) 227-7011

**F18
 SSW
 1/4-1/2
 1646 ft.**

**GENERAL TELEPHONE TAMPA
 CORNER OF PIERCE AND ZACK
 TAMPA, FL 33601**

**RCRIS-SQG 1000212879
 FINDS FLD980843130**

Site 1 of 3 in cluster F

**Relative:
 Lower**

RCRIS:
 Owner: STEVE GROSENBACHER, SAFETY DIR
 (813) 224-4011
 EPA ID: FLD980843130
 Contact: STEVE GROSENBACHER
 (813) 224-4011

**Actual:
 21 ft.**

Classification: Small Quantity Generator
 TSDF Activities: Not reported

Map ID
 Direction
 Distance
 Distance (ft.)
 Elevation

MAP FINDINGS

GENERAL TELEPHONE TAMPA (Continued)

EDR ID Number
 EPA ID Number

1000212879

Violation Status: No violations found

FINDS:

Other Pertinent Environmental Activity Identified at Site:
 Facility Registry System (FRS)
 Resource Conservation and Recovery Act Information system (RCRAINFO)

G19
SSW
 1/4-1/2
 1681 ft.

GREYHOUND LINES INC
610 E POLK ST
TAMPA, FL 33602

FINDS 1005582757
110009693705

Site 1 of 3 in cluster G

Relative:
Lower

FINDS:

Other Pertinent Environmental Activity Identified at Site:
 Facility Registry System (FRS)
 Permit Compliance System (PCS)

Actual:
 21 ft.

G20
SSW
 1/4-1/2
 1681 ft.

GREYHOUND LINES INC
610 E POLK ST
TAMPA, FL 33602

UST U001962937
N/A

Site 2 of 3 in cluster G

Relative:
Lower

UST:

Facility ID:	9401206	Facility Type:	Fuel User / Non-retail
Facility Phone:	(813) 229-2174	Facility Status:	OPEN
Owner Id:	8907		
Owner Name:	GREYHOUND LINES INC		
Owner Address:	350 N SAINT PAUL MS 0084 DALLAS, TX 75201		
Owner Contact:	JUNE WEINRICH		
Owner Phone:	(214) 849-8842		
Tank Content Desc:	Fuel user/Non-retail		
Type Description:	Fuel user/Non-retail		
Tank Id:	1	Vessel Indicator:	TANK
Tank Location:	UNDERGROUND		
Substance:			
Description:	Vehicular diesel		
Gallons:	10000		
Category:	Vehicular Fuels		
Regulation Began:	1986-07-01		
Tank Status:	In service	Tank Status Date:	01-JAN-1993
Install Date:	01-OCT-1993		
Tank Construction:			
Tank Id:	1		
Construction Desc:	Ball check valve		
Category:	Overfill/Spill		
Description:	Ball Check Valve		
Tank Id:	1		
Construction Desc:	Fiberglass clad steel		
Category:	Primary Construction		
Description:	Fiberglass Clad steel		
Tank Id:	1		
Construction Desc:	Spill containment bucket		
Category:	Overfill/Spill		

Map ID
 Direction
 Distance
 Distance (ft.)
 Elevation Site

MAP FINDINGS

Database(s) EDR ID Number
 EPA ID Number

GREYHOUND LINES INC (Continued)

U001962937

Description: Spill containment bucket

Tank Id: 1
 Construction Desc: Tight fill
 Category: Overfill/Spill
 Description: Tight fill

Tank Id: 1
 Construction Desc: Flow shut-Off
 Category: Overfill/Spill
 Description: Flow shut off

Tank Id: 1
 Construction Desc: Double wall
 Category: Secondary Containment
 Description: Dbl wall; single mat; out tnk amt = in tmk mat

Petro Monitoring:
 Monitoring Desc: Monitor dbl wall tank space
 Category: Tank Monitoring
 Description: Interstitial space - Double wall tank

Monitoring Desc: Visual inspect pipe sumps
 Category: Miscellaneous
 Description: Visual Inspections of Piping Sumps

Monitoring Desc: Monitor dbl wall pipe space
 Category: Piping Monitoring
 Description: Interstitial space - Double Walled piping

Monitoring Desc: Automatic tank gauging - USTs
 Category: Tank Monitoring
 Description: Auto tank gauging system

Monitoring Desc: Mechanical line leak detector
 Category: Piping Monitoring
 Description: Line leak detector with flow restrictor

Tank Piping:
 Piping Desc: Fiberglass
 Category: Primary Construction
 Description: Fiberglass

Piping Desc: Double wall
 Category: Secondary Containment
 Description: Dbl wall; single mat; out pipe mat = in pip mat

Piping Desc: Pressurized piping system
 Category: Miscellaneous Attributes
 Description: Pressurized piping system

Piping Desc: Dispenser liners
 Category: Miscellaneous Attributes
 Description: Dispenser liners

MAP FINDINGS

Map ID
 Direction
 Distance
 Distance (ft.)
 Elevation

Site

Database(s)

EDR ID Number
 EPA ID Number

G21
SSW
 1/4-1/2
 1681 ft.

610 POLK STREET
610 POLK STREET
TAMPA, FL

Site 3 of 3 in cluster G

ERNS **99615535**
N/A

Relative:
Lower

Actual:
21 ft.

F22
South
 1/4-1/2
 1735 ft.

TAMPA CITY ADMINISTRATIVE SERVICES
720 E ZACK ST
TAMPA, FL 33602

Site 2 of 3 in cluster F

UST **U001356048**
N/A

Relative:
Lower

Actual:
21 ft.

UST:

Facility ID:	8944858	Facility Type:	Local Government
Facility Phone:	(813) 223-8892	Facility Status:	CLOSED
Owner Id:	21540		
Owner Name:	TAMPA CITY ADMIN SERVICES		
Owner Address:	720 E ZACK ST TAMPA, FL 33602		
Owner Contact:	JACK AMBROSE		
Owner Phone:	(813) 223-8892		
Tank Content Desc:	Local Government		
Type Description:	Local Government		
Tank Id:	1	Vessel Indicator:	TANK
Tank Location:	UNDERGROUND		
Substance:			
Description:	Z		
Gallons:	550		
Category:	Exempt Substances		
Regulation Began:	1986-07-01		
Tank Status:	Removed	Tank Status Date:	30-JUN-1990
Install Date:	Not reported		
Tank Construction:			
Tank Id:	Not reported		
Construction Desc:	Not reported		
Category:	Not reported		
Description:	Not reported		
Petro Monitoring:			
Monitoring Desc:	Not reported		
Category:	Not reported		
Description:	Not reported		
Tank Piping:			
Piping Desc:	Not reported		
Category:	Not reported		
Description:	Not reported		

Map ID
 Direction
 Distance
 Distance (ft.)
 Elevation Site

MAP FINDINGS

Database(s) EDR ID Number
 EPA ID Number

23
SW
1/4-1/2
1736 ft.

CASTELLANO PROPERTY
512 E CASS ST
TAMPA, FL 33602

LUST **U001356301**
UST **N/A**

Relative:
Lower

Actual:
20 ft.

LUST:

Facility ID:	9101375	Region:	STATE
Facility District:	SW	Facility County:	HILLSBOROUGH
Section:	Not reported	Township:	Not reported
Range:	Not reported	Lat/long:	27° 57' 5" / 82° 27' 0"
Facility Status:	CLOSED	Facility Type:	Fuel User / Non-retail
Operator:	CASTELLANO, NANCY		
Facility Phone:	(813) 949-7776		
Related Party:	CASTELLANO, JOHN & NANCY		
Related Party Addr:	PO BOX 1526 LUTZ, FL 33549 - 1526		
RP Bad Address:	No	Related Party ID:	3578
Related Party ID:	3578	Related Party Role:	ACCOUNT OWNER
Related Prty Contact:	NANCY CASTELLANO		
Related Party Phone:	(813) 949-7776		
Related Party Begin:	04/01/91	Contamination ID:	17120
Name Update:	Not reported	Address Update:	Not reported
Facility Cleanup Status:	Application (Explanation: Cleanup program application has been received)		
Facility Cleanup Score:	21		
Facility Cleanup Rank:	8069		
Discharge ID:	20373		
Clean Up Work Status:	INACTIVE		
Discharge Date:	02/26/91		
Pct Discharge Combined With:	20373		
Discharge Cleanup Status:	Eligible - No Task Level Data		
Discharge Cleanup Status Date:	10/09/00		
Clean Up Required by 62-770:	New Cleanup Required		
Information Source:	Abandoned Tank Restoration		
Other Source Description:	Not reported		
Discharge Lead Agency:	Local Program		
Score Effective Date:	01/06/98		
Inspection Date:	04/01/91		
Contaminated Media ID:	14997		
Contaminated Drinking Wells:	0		
Contaminated Soil:	Yes		
Contaminated Surface Water:	No		
Contaminated Ground Water:	Yes		
Contaminated Monitoring Well:	No		
Pollutant ID:	25325		
Pollutant Substance:	Unknown/Not reported		
Substance Category:	Vehicular Fuels		
Regulation Began:	1986-07-01		
Pollutant Other Description:	Not reported		
Gallons Discharged:	Not reported		
Score:	21		
Cleanup Eligibility Id:	21973		
Cleanup Program:	Abandoned Tank Restoration Program		
Cleanup Lead :	Reimbursement		
Application Recvd Date:	03/27/91		
Letter of Intent Date:	03/27/91		
Eligibility Status:	07/26/91		
Eligibility Status Date:	E		
Redetermined:	No		
Eligibility Letter Sent:	07/26/91		

Map ID
Direction
Distance
Distance (ft.)
Elevation Site

MAP FINDINGS

Database(s) EDR ID Number
EPA ID Number

CASTELLANO PROPERTY (Continued)

U001356301

RAP Task ID: Not reported
RAP Cleanup Responsible: Not reported
RAP Order Completion Date: Not reported
RAP Actual Completion Date: Not reported
RAP Payment Date: Not reported
RAP Actual Cost: Not reported
RA Task ID: Not reported
RA Cleanup Responsible: Not reported
RA Actual Cost: Not reported
Ra Actual Years to Complete: Not reported
SRC Action Type: Not reported
SRC Submit Date: Not reported
SRC Review Date: Not reported
SRC Issue Date: Not reported
SRC Status Effective Date: Not reported
SRC Comment: Not reported
SA ID: Not reported
SA Cleanup Responsible: Not reported
SA Actual Completion Date: Not reported
SA Payment Date: Not reported
SA Actual Cost: Not reported
SR Task ID: Not reported
SR Cleanup Responsible: Not reported
SR Oral Date: Not reported
SR Written Date: Not reported
Free Product Removal: No
Soil Removal: No
Soil Tonnage Removed: No
Soil Treatment: No
Other Treatment: Not reported
SR Actual Completion Date: Not reported
SR Payment Date: Not reported
SR Cost: Not reported
SR Alternate Procedure Recieved: Not reported
SR Alternate Procedure Status Date: Not reported
SR Complete: Not reported
SR Alternate Procedure Comment: Not reported

County Code : 29
Score Ranked : 21
Score Effective : 11/04/97
Rank : 7994
Cleanup Status : APPL
Facility Status : CLOSED
Type : C
Facility Phone : (813) 949-7776
Operator : CASTELLANO, NANCY
Name Update : Not reported
Address Update : Not reported
Primary Responsible Party Id : 3578
Primary Responsible Party Role : ACCOUNT OWNER
Responsible Party Begin Date : 04/01/91
Responsible Party Name : CASTELLANO, JOHN & NANCY
Responsible Party Address: PO BOX 1526
LUTZ, FL 33549 - 1526
Responsible Party Phone : (813) 949-7776
Contact : NANCY CASTELLANO
Responsible Party Bad Address : No

UST:

Map ID
 Direction
 Distance
 Distance (ft.)
 Elevation Site

MAP FINDINGS

Database(s) EDR ID Number
 EPA ID Number

CASTELLANO PROPERTY (Continued)

U001356301

Petro Monitoring:

Monitoring Desc: Not reported
 Category: Not reported
 Description: Not reported

Tank Piping:

Piping Desc: Not reported
 Category: Not reported
 Description: Not reported

Facility ID: 9101375
 Facility Phone: (813) 949-7776
 Owner Id: 3578
 Owner Name: CASTELLANO, JOHN & NANCY
 Owner Address: PO BOX 1526
 LUTZ, FL 33549

Facility Type: Fuel User / Non-retail
 Facility Status: CLOSED

Owner Contact: NANCY CASTELLANO
 Owner Phone: (813) 949-7776

Tank Content Desc: Fuel user/Non-retail
 Type Description: Fuel user/Non-retail
 Tank Id: 6

Vessel Indicator: TANK

Tank Location: UNDERGROUND
 Substance:
 Description: Waste oil
 Gallons: 560
 Category: Petroleum Pollutant
 Regulation Began: 1991-04-01

Tank Status: Removed
 Install Date: Not reported

Tank Status Date: 28-FEB-1991

Tank Construction:

Tank Id: Not reported
 Construction Desc: Not reported
 Category: Not reported
 Description: Not reported

Petro Monitoring:

Monitoring Desc: Not reported
 Category: Not reported
 Description: Not reported

Tank Piping:

Piping Desc: Not reported
 Category: Not reported
 Description: Not reported

Facility ID: 9101375
 Facility Phone: (813) 949-7776
 Owner Id: 3578
 Owner Name: CASTELLANO, JOHN & NANCY
 Owner Address: PO BOX 1526
 LUTZ, FL 33549

Facility Type: Fuel User / Non-retail
 Facility Status: CLOSED

Owner Contact: NANCY CASTELLANO
 Owner Phone: (813) 949-7776

Tank Content Desc: Fuel user/Non-retail
 Type Description: Fuel user/Non-retail
 Tank Id: 5

Vessel Indicator: TANK

Tank Location: UNDERGROUND
 Substance:
 Description: Unknown/Not reported
 Gallons: 1000

Map ID
 Direction
 Distance
 Distance (ft.)
 Elevation Site

MAP FINDINGS

Database(s) EDR ID Number
 EPA ID Number

CASTELLANO PROPERTY (Continued)

U001356301

Owner Contact: NANCY CASTELLANO
 Owner Phone: (813) 949-7776
 Tank Content Desc: Fuel user/Non-retail
 Type Description: Fuel user/Non-retail
 Tank Id: 3 Vessel Indicator: TANK
 Tank Location: UNDERGROUND
 Substance:
 Description: Unknown/Not reported
 Gallons: 1000
 Category: Vehicular Fuels
 Regulation Began: 1986-07-01
 Tank Status: Removed Tank Status Date: 28-FEB-1991
 Install Date: Not reported
 Tank Construction:
 Tank Id: Not reported
 Construction Desc: Not reported
 Category: Not reported
 Description: Not reported
 Petro Monitoring:
 Monitoring Desc: Not reported
 Category: Not reported
 Description: Not reported
 Tank Piping:
 Piping Desc: Not reported
 Category: Not reported
 Description: Not reported

**F24
 SSW
 1/4-1/2
 1742 ft.**

**VERIZON FL INC-MAIN FLEET
 PIERCE ST & ZACK ST
 TAMPA, FL 33601**

**UST U001354946
 N/A**

Site 3 of 3 in cluster F

**Relative:
 Lower**

UST:
 Facility ID: 8625743 Facility Type: Fuel User / Non-retail
 Facility Phone: (813) 224-6561 Facility Status: CLOSED
 Owner Id: 8279
 Owner Name: VERIZON FLORIDA INC
 Owner Address: 201 N FRANKLIN ST/MC FLTCO711
 ATTN: JAMES MCELMA-ENVIRO AFFAIRS
 TAMPA, FL 33602
 Owner Contact: JAMES D MCELMA
 Owner Phone: (813) 483-2673
 Tank Content Desc: Fuel user/Non-retail
 Type Description: Fuel user/Non-retail
 Tank Id: 1 Vessel Indicator: TANK
 Tank Location: UNDERGROUND
 Substance:
 Description: Unleaded gas
 Gallons: 10000
 Category: Vehicular Fuels
 Regulation Began: 1986-07-01
 Tank Status: Removed Tank Status Date: 30-JUN-1986
 Install Date: 01-JUL-1968
 Tank Construction:
 Tank Id: Not reported
 Construction Desc: Not reported
 Category: Not reported
 Description: Not reported

**Actual:
 21 ft.**

Map ID
Direction
Distance
Distance (ft.)
Elevation

MAP FINDINGS

VERIZON FL INC-MAIN FLEET (Continued)

EDR ID Number
EPA ID Number

Database(s)

U001354946

Petro Monitoring:
Monitoring Desc: Not reported
Category: Not reported
Description: Not reported
Tank Piping:
Piping Desc: Not reported
Category: Not reported
Description: Not reported

Facility ID: 8625743 Facility Type: Fuel User / Non-retail
Facility Phone: (813) 224-6561 Facility Status: CLOSED
Owner Id: 8279
Owner Name: VERIZON FLORIDA INC
Owner Address: 201 N FRANKLIN ST/MC FLTCO711
ATTN: JAMES MCELMAN-ENVIRO AFFAIRS
TAMPA, FL 33602

Owner Contact: JAMES D MCELMAN
Owner Phone: (813) 483-2673
Tank Content Desc: Fuel user/Non-retail
Type Description: Fuel user/Non-retail
Tank Id: 2 Vessel Indicator: TANK
Tank Location: UNDERGROUND
Substance:
Description: Unleaded gas
Gallons: 10000
Category: Vehicular Fuels
Regulation Began: 1986-07-01
Tank Status: Removed Tank Status Date: 31-JUL-1993
Install Date: 01-JUL-1986
Tank Construction:
Tank Id: Not reported
Construction Desc: Not reported
Category: Not reported
Description: Not reported

Petro Monitoring:
Monitoring Desc: Not reported
Category: Not reported
Description: Not reported
Tank Piping:
Piping Desc: Not reported
Category: Not reported
Description: Not reported

H25
WSW
1/4-1/2
1804 ft.

USE #9045730
1112 N FLORIDA AVE
TAMPA, FL 33602

UST U001355893
N/A

Site 1 of 2 in cluster H

Relative:
Lower

UST:

Actual:
19 ft.

Facility ID: 8842270 Facility Type: Retail Station
Facility Phone: Not reported Facility Status: CLOSED
Owner Id: 21713
Owner Name: TELANDER'S, INC
Owner Address: 1101 RAVENWOOD DR
VALRICO, FL 33594
Owner Contact: DON TELANDER
Owner Phone: (813) 685-8340
Tank Content Desc: Retail Station

Map ID
 Direction
 Distance
 Distance (ft.)
 Elevation

MAP FINDINGS

USE #9045730 (Continued)

EDR ID Number
 EPA ID Number

Database(s)

Facility ID: 8842270 Facility Phone: Not reported Owner Id: 21713 Owner Name: TELANDER'S,INC Owner Address: 1101 RAVENWOOD DR VALRICO, FL 33594 Owner Contact: DON TELANDER Owner Phone: (813) 685-8340 Tank Content Desc: Retail Station Type Description: Retail Station Tank Id: 3 Tank Location: UNDERGROUND Substance: Description: Unleaded gas Gallons: 4000 Category: Vehicular Fuels Regulation Began: 1986-07-01 Tank Status: Removed Install Date: 01-JUL-1964 Tank Construction: Tank Id: Not reported Construction Desc: Not reported Category: Not reported Description: Not reported Petro Monitoring: Monitoring Desc: Not reported Category: Not reported Description: Not reported Tank Piping: Piping Desc: Not reported Category: Not reported Description: Not reported	Facility Type: Retail Station Facility Status: CLOSED Vessel Indicator: TANK Tank Status Date: Not reported
---	--

U001355893

**H26
 WSW
 1/4-1/2
 1804 ft.**

**AUTOBOND IMPORTS
 1112 N FLORIDA AVE
 TAMPA, FL 33602**

**LUST U001356103
 UST N/A**

Site 2 of 2 in cluster H

**Relative:
 Lower**

LUST:

**Actual:
 19 ft.**

Facility ID: 9045730 Facility District: SW Section: Not reported Range: Not reported Facility Status: CLOSED Operator: AUTOBOND IMPORTS Facility Phone: (813) 622-7499 Related Party: TELANDER WANDA E Related Party Addr: 1101 RAVENWOOD DR VALRICO, FL 33594 - 2946 RP Bad Address: No Related Party ID: 21714 Related Prty Contact: DON TELANDER Related Party Phone: (813) 685-2906 Related Party Begin: 01/25/90 Name Update: Not reported Facility Cleanup Status: Application (Explanation: Cleanup program application has been received) Facility Cleanup Score: 27 Facility Cleanup Rank: 6810	Region: STATE Facility County: HILLSBOROUGH Township: Not reported Lat/long: 27° 57' 14.1226" / 82° 27' 0" Facility Type: Retail Station Related Party Role: ACCOUNT OWNER Contamination ID: 16462 Address Update: Not reported
--	--

Map ID
Direction
Distance
Distance (ft.)
Elevation Site

MAP FINDINGS

Database(s) EDR ID Number
EPA ID Number

AUTOBOND IMPORTS (Continued)

U001356103

Discharge ID: 19577
Clean Up Work Status: INACTIVE
Discharge Date: 01/08/90
Pct Discharge Combined With: 19577
Discharge Cleanup Status: Eligible - No Task Level Data
Discharge Cleanup Status Date: 10/09/00
Clean Up Required by 62-770: New Cleanup Required
Information Source: Discharge Notification
Other Source Description: Not reported
Discharge Lead Agency: Local Program
Score Effective Date: 01/06/98
Inspection Date: 01/08/90
Contaminated Media ID: 14393
Contaminated Drinking Wells: 0
Contaminated Soil: No
Contaminated Surface Water: No
Contaminated Ground Water: No
Contaminated Monitoring Well: Yes
Pollutant ID: 24298
Pollutant Substance: Generic gasoline
Substance Category: Vehicular Fuels
Regulation Began: 1986-07-01
Pollutant Other Description: Not reported
Gallons Discharged: Not reported
Score: 27
Cleanup Eligibility Id: 21156
Cleanup Program: Abandoned Tank Restoration Program
Cleanup Lead : State
Application Recvd Date: 08/30/94
Letter of Intent Date: Not reported
Eligibility Status: 10/21/94
Eligibility Status Date: E
Redetermined: No
Eligibility Letter Sent: 10/21/94

RAP Task ID: 45727
RAP Cleanup Responsible: State
RAP Order Completion Date: Not reported
RAP Actual Completion Date: Not reported
RAP Payment Date: Not reported
RAP Actual Cost: Not reported
RA Task ID: 45728
RA Cleanup Responsible: State
RA Actual Cost: Not reported
Ra Actual Years to Complete: Not reported
SRC Action Type: Not reported
SRC Submit Date: Not reported
SRC Review Date: Not reported
SRC Issue Date: Not reported
SRC Status Effective Date: Not reported
SRC Comment: Not reported
SA ID: 45726
SA Cleanup Responsible: State
SA Actual Completion Date: Not reported
SA Payment Date: Not reported
SA Actual Cost: Not reported
SR Task ID: Not reported
SR Cleanup Responsible: Not reported

Map ID
 Direction
 Distance
 Distance (ft.)
 Elevation Site

MAP FINDINGS

Database(s) EDR ID Number
 EPA ID Number

AUTOBOND IMPORTS (Continued)

U001356103

SR Oral Date: Not reported
 SR Written Date: Not reported
 Free Product Removal: No
 Soil Removal: No
 Soil Tonnage Removed: No
 Soil Treatment: No
 Other Treatment: Not reported
 SR Actual Completion Date: Not reported
 SR Payment Date: Not reported
 SR Cost: Not reported
 SR Alternate Procedure Recieved: Not reported
 SR Alternate Procedure Status Date: Not reported
 SR Complete: Not reported
 SR Alternate Procedure Comment: Not reported

County Code : 29
 Score Ranked : 27
 Score Effective : 11/04/97
 Rank : 6770
 Cleanup Status : APPL
 Facility Status : CLOSED
 Type : A
 Facility Phone : (813) 622-7499
 Operator : AUTOBOND IMPORTS
 Name Update : Not reported
 Address Update : Not reported
 Primary Responsible Party Id : 21714
 Primary Responsible Party Role : ACCOUNT OWNER
 Responsible Party Begin Date : 01/25/90
 Responsible Party Name : TELANDER WANDA E
 Responsible Party Address: 1101 RAVENWOOD DR
 VALRICO, FL 33594 - 2946
 Responsible Party Phone : (813) 685-2906
 Contact : DON TELANDER
 Responsible Party Bad Address : No

UST:

Facility ID:	9045730	Facility Type:	Retail Station
Facility Phone:	(813) 622-7499	Facility Status:	CLOSED
Owner Id:	21714		
Owner Name:	TELANDER WANDA E		
Owner Address:	1101 RAVENWOOD DR VALRICO, FL 33594		
Owner Contact:	DON TELANDER		
Owner Phone:	(813) 685-2906		
Tank Content Desc:	Retail Station		
Type Description:	Retail Station		
Tank Id:	1	Vessel Indicator:	TANK
Tank Location:	UNDERGROUND		
Substance:			
Description:	Leaded gas		
Gallons:	4000		
Category:	Vehicular Fuels		
Regulation Began:	1986-07-01		
Tank Status:	Removed	Tank Status Date:	31-DEC-1989
Install Date:	01-JUL-1964		
Tank Construction:			
Tank Id:	Not reported		

Map ID
 Direction
 Distance
 Distance (ft.)
 Elevation Site

MAP FINDINGS

Database(s) EDR ID Number
 EPA ID Number

AUTOBOND IMPORTS (Continued)

U001356103

Construction Desc: Not reported
 Category: Not reported
 Description: Not reported

Petro Monitoring:
 Monitoring Desc: Not reported
 Category: Not reported
 Description: Not reported

Tank Piping:
 Piping Desc: Not reported
 Category: Not reported
 Description: Not reported

Facility ID: 9045730
 Facility Phone: (813) 622-7499
 Owner Id: 21714
 Owner Name: TELANDER WANDA E
 Owner Address: 1101 RAVENWOOD DR
 VALRICO, FL 33594

Facility Type: Retail Station
 Facility Status: CLOSED

Owner Contact: DON TELANDER
 Owner Phone: (813) 685-2906

Tank Content Desc: Retail Station
 Type Description: Retail Station

Tank Id: 2
 Tank Location: UNDERGROUND

Vessel Indicator: TANK

Substance:
 Description: Leaded gas
 Gallons: 4000
 Category: Vehicular Fuels
 Regulation Began: 1986-07-01

Tank Status: Removed
 Install Date: 01-JUL-1964

Tank Status Date: 31-DEC-1989

Tank Construction:
 Tank Id: Not reported
 Construction Desc: Not reported
 Category: Not reported
 Description: Not reported

Petro Monitoring:
 Monitoring Desc: Not reported
 Category: Not reported
 Description: Not reported

Tank Piping:
 Piping Desc: Not reported
 Category: Not reported
 Description: Not reported

Facility ID: 9045730
 Facility Phone: (813) 622-7499
 Owner Id: 21714
 Owner Name: TELANDER WANDA E
 Owner Address: 1101 RAVENWOOD DR
 VALRICO, FL 33594

Facility Type: Retail Station
 Facility Status: CLOSED

Owner Contact: DON TELANDER
 Owner Phone: (813) 685-2906

Tank Content Desc: Retail Station
 Type Description: Retail Station

Tank Id: 4
 Tank Location: UNDERGROUND

Vessel Indicator: TANK

Map ID
 Direction
 Distance
 Distance (ft.)
 Elevation

MAP FINDINGS

AUTOBOND IMPORTS (Continued)

EDR ID Number
 EPA ID Number

Database(s)

U001356103

Owner Name: TELANDER WANDA E
 Owner Address: 1101 RAVENWOOD DR
 VALRICO, FL 33594

Owner Contact: DON TELANDER
 Owner Phone: (813) 685-2906

Tank Content Desc: Retail Station
 Type Description: Retail Station

Tank Id: 7
 Tank Location: UNDERGROUND
 Substance:

Vessel Indicator: TANK

Description: Waste oil
 Gallons: 550
 Category: Petroleum Pollutant
 Regulation Began: 1991-04-01

Tank Status: Removed
 Install Date: 01-JUL-1964

Tank Status Date: 31-DEC-1989

Tank Construction:
 Tank Id: Not reported
 Construction Desc: Not reported
 Category: Not reported
 Description: Not reported

Petro Monitoring:
 Monitoring Desc: Not reported
 Category: Not reported
 Description: Not reported

Tank Piping:
 Piping Desc: Not reported
 Category: Not reported
 Description: Not reported

Facility ID: 9045730
 Facility Phone: (813) 622-7499
 Owner Id: 21714
 Owner Name: TELANDER WANDA E
 Owner Address: 1101 RAVENWOOD DR
 VALRICO, FL 33594

Facility Type: Retail Station
 Facility Status: CLOSED

Owner Contact: DON TELANDER
 Owner Phone: (813) 685-2906

Tank Content Desc: Retail Station
 Type Description: Retail Station

Tank Id: 6
 Tank Location: UNDERGROUND
 Substance:

Vessel Indicator: TANK

Description: Waste oil
 Gallons: 550
 Category: Petroleum Pollutant
 Regulation Began: 1991-04-01

Tank Status: Removed
 Install Date: 01-JUL-1964

Tank Status Date: 31-DEC-1989

Tank Construction:
 Tank Id: Not reported
 Construction Desc: Not reported
 Category: Not reported
 Description: Not reported

Petro Monitoring:
 Monitoring Desc: Not reported
 Category: Not reported

Map ID
 Direction
 Distance
 Distance (ft.)
 Elevation

MAP FINDINGS

AUTOBOND IMPORTS (Continued)

EDR ID Number
 EPA ID Number

Database(s)

U001356103

Description: Not reported
 Tank Piping:
 Piping Desc: Not reported
 Category: Not reported
 Description: Not reported

Facility ID: 9045730 Facility Type: Retail Station
 Facility Phone: (813) 622-7499 Facility Status: CLOSED
 Owner Id: 21714
 Owner Name: TELANDER WANDA E
 Owner Address: 1101 RAVENWOOD DR
 VALRICO, FL 33594
 Owner Contact: DON TELANDER
 Owner Phone: (813) 685-2906
 Tank Content Desc: Retail Station
 Type Description: Retail Station
 Tank Id: 5 Vessel Indicator: TANK
 Tank Location: UNDERGROUND
 Substance:
 Description: Waste oil
 Gallons: 550
 Category: Petroleum Pollutant
 Regulation Began: 1991-04-01
 Tank Status: Removed Tank Status Date: 31-DEC-1989
 Install Date: 01-JUL-1964
 Tank Construction:
 Tank Id: Not reported
 Construction Desc: Not reported
 Category: Not reported
 Description: Not reported
 Petro Monitoring:
 Monitoring Desc: Not reported
 Category: Not reported
 Description: Not reported
 Tank Piping:
 Piping Desc: Not reported
 Category: Not reported
 Description: Not reported

**27
 SE
 1/4-1/2
 1835 ft.**

**CSX TRANSPORTATION-UNION STATION
 601 NEBRASKA AVE
 TAMPA, FL 33602**

**LUST U001356274
 UST N/A**

**Relative:
 Lower**

LUST:

**Actual:
 20 ft.**

Facility ID: 9101044 Region: STATE
 Facility District: SW Facility County: HILLSBOROUGH
 Section: Not reported Township: Not reported
 Range: Not reported Lat/long: 27° 57' 7" / 82° 27' 0"
 Facility Status: CLOSED Facility Type: Fuel User / Non-retail
 Operator: CSX TRANSPORTATION
 Facility Phone: (904) 359-1499
 Related Party: CSX TRANSPORTATION INC J275
 Related Party Addr: 500 WATER ST-J275
 JACKSONVILLE, FL 32202 - 4420
 RP Bad Address: No
 Related Party ID: 5107 Related Party Role: ACCOUNT OWNER
 Related Prty Contact: JOHN C CALHOUN
 Related Party Phone: (904) 359-7527

Map ID
 Direction
 Distance
 Distance (ft.)
 Elevation Site

MAP FINDINGS

Database(s) EDR ID Number
 EPA ID Number

CSX TRANSPORTATION-UNION STATION (Continued)

U001356274

Related Party Begin:	05/20/94	Contamination ID:	17043
Name Update:	Not reported	Address Update:	Not reported
Facility Cleanup Status:	Completed (Explanation: All related discharge cleanup activities are completed. At least 1 discharge required a cleanup activity. Some may have never required cleanup, per Chapter 17-770 rules or contamination was not found by inspection)		
Facility Cleanup Score:	Not reported		
Facility Cleanup Rank:	Not reported		
Discharge ID:	20274		
Clean Up Work Status:	COMPLETED		
Discharge Date:	02/01/91		
Pct Discharge Combined With:	20274		
Discharge Cleanup Status:	NFA Complete (Explanation: No Further Action Status Approved)		
Discharge Cleanup Status Date:	06/25/92		
Clean Up Required by 62-770:	New Cleanup Required		
Information Source:	Abandoned Tank Restoration		
Other Source Description:	Not reported		
Discharge Lead Agency:	Local Program		
Score Effective Date:	01/06/98		
Inspection Date:	02/01/91		
Contaminated Media ID:	14926		
Contaminated Drinking Wells:	0		
Contaminated Soil:	Yes		
Contaminated Surface Water:	No		
Contaminated Ground Water:	No		
Contaminated Monitoring Well:	No		
Pollutant ID:	25200		
Pollutant Substance:	Vehicular diesel		
Substance Category:	Vehicular Fuels		
Regulation Began:	1986-07-01		
Pollutant Other Description:	Not reported		
Gallons Discharged:	Not reported		
Score:	29		
Cleanup Eligibility Id:	21871		
Cleanup Program:	Abandoned Tank Restoration Program		
Cleanup Lead :	Reimbursement		
Application Recvd Date:	03/12/91		
Letter of Intent Date:	03/12/91		
Eligibility Status:	10/04/91		
Eligibility Status Date:	E		
Redetermined:	No		
Eligibility Letter Sent:	10/04/91		
RAP Task ID:	46945		
RAP Cleanup Responsible:	Not Applicable		
RAP Order Completion Date:	Not reported		
RAP Actual Completion Date:	Not reported		
RAP Payment Date:	Not reported		
RAP Actual Cost:	Not reported		
RA Task ID:	46946		
RA Cleanup Responsible:	Not Applicable		
RA Actual Cost:	Not reported		
Ra Actual Years to Complete:	Not reported		
SRC Action Type:	NFA		
SRC Submit Date:	05/14/92		
SRC Review Date:	06/15/92		
SRC Issue Date:	06/25/92		
SRC Status Effective Date:	06/25/92		

Map ID
 Direction
 Distance
 Distance (ft.)
 Elevation Site

MAP FINDINGS

Database(s) EDR ID Number
 EPA ID Number

CSX TRANSPORTATION-UNION STATION (Continued)

U001356274

SRC Comment: Not reported
 SA ID: 46944
 SA Cleanup Responsible: Responsible Party
 SA Actual Completion Date: 06/15/92
 SA Payment Date: Not reported
 SA Actual Cost: Not reported
 SR Task ID: 46943
 SR Cleanup Responsible: Not reported
 SR Oral Date: Not reported
 SR Written Date: Not reported
 Free Product Removal: No
 Soil Removal: No
 Soil Tonnage Removed: No
 Soil Treatment: No
 Other Treatment: Not reported
 SR Actual Completion Date: Not reported
 SR Payment Date: Not reported
 SR Cost: Not reported
 SR Alternate Procedure Recieved: Not reported
 SR Alternate Procedure Status Date: Not reported
 SR Complete: Not reported
 SR Alternate Procedure Comment: Not reported

County Code : Not reported
 Score Ranked : Not reported
 Score Effective : Not reported
 Rank : Not reported
 Cleanup Status : Not reported
 Facility Status : Not reported
 Type : Not reported
 Facility Phone : Not reported
 Operator : Not reported
 Name Update : Not reported
 Address Update : Not reported
 Primary Responsible Party Id : Not reported
 Primary Responsible Party Role : Not reported
 Responsible Party Begin Date : Not reported
 Responsible Party Name : Not reported
 Responsible Party Address: Not reported
 Responsible Party Phone : Not reported
 Contact : Not reported
 Responsible Party Bad Address : Not reported

UST:

Facility ID:	9101044	Facility Type:	Fuel User / Non-retail
Facility Phone:	(904) 359-1499	Facility Status:	CLOSED
Owner Id:	5107		
Owner Name:	CSX TRANSPORTATION INC J275		
Owner Address:	500 WATER ST-J275 JACKSONVILLE, FL 32202		
Owner Contact:	JOHN C CALHOUN		
Owner Phone:	(904) 359-7527		
Tank Content Desc:	Fuel user/Non-retail		
Type Description:	Fuel user/Non-retail		
Tank Id:	1	Vessel Indicator:	TANK
Tank Location:	UNDERGROUND		
Substance:			
Description:	Diesel-emergen generator		

Map ID
 Direction
 Distance
 Distance (ft.)
 Elevation Site

MAP FINDINGS

Database(s) EDR ID Number
 EPA ID Number

CSX TRANSPORTATION-UNION STATION (Continued)

U001356274

Gallons: 850	
Category: Petroleum Pollutant	
Regulation Began: 1991-04-01	
Tank Status: Removed	Tank Status Date: 28-FEB-1991
Install Date: Not reported	
Tank Construction:	
Tank Id: Not reported	
Construction Desc: Not reported	
Category: Not reported	
Description: Not reported	
Petro Monitoring:	
Monitoring Desc: Not reported	
Category: Not reported	
Description: Not reported	
Tank Piping:	
Piping Desc: Not reported	
Category: Not reported	
Description: Not reported	
Facility ID: 9101044	Facility Type: Fuel User / Non-retail
Facility Phone: (904) 359-1499	Facility Status: CLOSED
Owner Id: 5107	
Owner Name: CSX TRANSPORTATION INC J275	
Owner Address: 500 WATER ST-J275 JACKSONVILLE, FL 32202	
Owner Contact: JOHN C CALHOUN	
Owner Phone: (904) 359-7527	
Tank Content Desc: Fuel user/Non-retail	
Type Description: Fuel user/Non-retail	
Tank Id: 2	Vessel Indicator: TANK
Tank Location: UNDERGROUND	
Substance:	
Description: Diesel-emergen generator	
Gallons: 500	
Category: Petroleum Pollutant	
Regulation Began: 1991-04-01	
Tank Status: Removed	Tank Status Date: 28-FEB-1991
Install Date: Not reported	
Tank Construction:	
Tank Id: Not reported	
Construction Desc: Not reported	
Category: Not reported	
Description: Not reported	
Petro Monitoring:	
Monitoring Desc: Not reported	
Category: Not reported	
Description: Not reported	
Tank Piping:	
Piping Desc: Not reported	
Category: Not reported	
Description: Not reported	

Map ID
 Direction
 Distance
 Distance (ft.)
 Elevation

MAP FINDINGS

Site

Database(s)

EDR ID Number
 EPA ID Number

28
NE
1/4-1/2
1864 ft.

KWIK STOP
934 E HENDERSON AVE
TAMPA, FL 33605

LUST **U001354739**
UST **N/A**

Relative:
Higher

LUST:

Actual:
42 ft.

Facility ID:	8625526	Region:	STATE
Facility District:	SW	Facility County:	HILLSBOROUGH
Section:	018	Township:	29S
Range:	19E	Lat/long:	27° 57' 36" / 82° 27' 0"
Facility Status:	OPEN	Facility Type:	Retail Station
Operator:	Not reported		
Facility Phone:	(813) 301-0298		
Related Party:	SAAD O SAAD		
Related Party Addr:	6408 N QUEENS WAY TAMPA, FL 33617		
RP Bad Address:	No		
Related Party ID:	53956	Related Party Role:	ACCOUNT OWNER
Related Prty Contact:	SAAD O SAAD		
Related Party Phone:	(813) 980-0686		
Related Party Begin:	12/06/02	Contamination ID:	17570
Name Update:	12/06/02	Address Update:	11/13/97
Facility Cleanup Status:	Application (Explanation: Cleanup program application has been received)		
Facility Cleanup Score:	10		
Facility Cleanup Rank:	9851		
Discharge ID:	21003		
Clean Up Work Status:	INACTIVE		
Discharge Date:	11/07/88		
Pct Discharge Combined With:	21003		
Discharge Cleanup Status:	Eligible - No Task Level Data		
Discharge Cleanup Status Date:	10/09/00		
Clean Up Required by 62-770:	New Cleanup Required		
Information Source:	EDI		
Other Source Description:	Not reported		
Discharge Lead Agency:	Local Program		
Score Effective Date:	01/06/98		
Inspection Date:	11/15/89		
Contaminated Media ID:	15387		
Contaminated Drinking Wells:	0		
Contaminated Soil:	No		
Contaminated Surface Water:	No		
Contaminated Ground Water:	Yes		
Contaminated Monitoring Well:	Yes		
Pollutant ID:	26080		
Pollutant Substance:	Unleaded gas		
Substance Category:	Vehicular Fuels		
Regulation Began:	1986-07-01		
Pollutant Other Description:	Not reported		
Gallons Discharged:	Not reported		
Score:	10		
Cleanup Eligibility Id:	22619		
Cleanup Program:	Early Detection Initiative		
Cleanup Lead :	State		
Application Recvd Date:	11/10/88		
Letter of Intent Date:	Not reported		
Eligibility Status:	12/21/89		
Eligibility Status Date:	E		
Redetermined:	No		
Eligibility Letter Sent:	12/21/89		

Map ID
Direction
Distance
Distance (ft.)
Elevation Site

MAP FINDINGS

Database(s) EDR ID Number
EPA ID Number

KWIK STOP (Continued)

U001354739

RAP Task ID: 48684
RAP Cleanup Responsible: State
RAP Order Completion Date: Not reported
RAP Actual Completion Date: Not reported
RAP Payment Date: Not reported
RAP Actual Cost: Not reported
RA Task ID: 48685
RA Cleanup Responsible: State
RA Actual Cost: Not reported
Ra Actual Years to Complete: Not reported
SRC Action Type: Not reported
SRC Submit Date: Not reported
SRC Review Date: Not reported
SRC Issue Date: Not reported
SRC Status Effective Date: Not reported
SRC Comment: Not reported
SA ID: 48683
SA Cleanup Responsible: State
SA Actual Completion Date: Not reported
SA Payment Date: Not reported
SA Actual Cost: Not reported
SR Task ID: 48682
SR Cleanup Responsible: State
SR Oral Date: Not reported
SR Written Date: Not reported
Free Product Removal: No
Soil Removal: No
Soil Tonnage Removed: No
Soil Treatment: No
Other Treatment: Not reported
SR Actual Completion Date: Not reported
SR Payment Date: Not reported
SR Cost: Not reported
SR Alternate Procedure Recieved: Not reported
SR Alternate Procedure Status Date: Not reported
SR Complete: Not reported
SR Alternate Procedure Comment: Not reported

County Code : 29
Score Ranked : 10
Score Effective : 11/04/97
Rank : 9765
Cleanup Status : APPL
Facility Status : OPEN
Type : A
Facility Phone : (813) 301-0298
Operator : Not reported
Name Update : 12/06/02
Address Update : 11/13/97
Primary Responsible Party Id : 53956
Primary Responsible Party Role : ACCOUNT OWNER
Responsible Party Begin Date : 12/06/02
Responsible Party Name : SAAD O SAAD
Responsible Party Address: 6408 N QUEENS WAY
TAMPA, FL 33617
Responsible Party Phone : (813) 980-0686
Contact : SAAD O SAAD
Responsible Party Bad Address : No

UST:

Map ID
 Direction
 Distance
 Distance (ft.)
 Elevation Site

MAP FINDINGS

Database(s) EDR ID Number
 EPA ID Number

KWIK STOP (Continued)

U001354739

Facility ID:	8625526	Facility Type:	Retail Station
Facility Phone:	(813) 301-0298	Facility Status:	OPEN
Owner Id:	53956		
Owner Name:	SAAD O SAAD		
Owner Address:	6408 N QUEENS WAY TAMPA, FL 33617		
Owner Contact:	SAAD O SAAD		
Owner Phone:	(813) 980-0686		
Tank Content Desc:	Retail Station		
Type Description:	Retail Station		
Tank Id:	1	Vessel Indicator:	TANK
Tank Location:	UNDERGROUND		
Substance:			
Description:	Unleaded gas		
Gallons:	10000		
Category:	Vehicular Fuels		
Regulation Began:	1986-07-01		
Tank Status:	Temp out of service	Tank Status Date:	01-JUN-2000
Install Date:	01-NOV-1982		
Tank Construction:			
Tank Id:	1		
Construction Desc:	Ball check valve		
Category:	Overfill/Spill		
Description:	Ball Check Valve		
Tank Id:	1		
Construction Desc:	Spill containment bucket		
Category:	Overfill/Spill		
Description:	Spill containment bucket		
Tank Id:	1		
Construction Desc:	Fiberglass		
Category:	Primary Construction		
Description:	Fiberglass		
Tank Id:	1		
Construction Desc:	Tight fill		
Category:	Overfill/Spill		
Description:	Tight fill		
Tank Id:	1		
Construction Desc:	Flow shut-Off		
Category:	Overfill/Spill		
Description:	Flow shut off		
Petro Monitoring:			
Monitoring Desc:	Statistical Inventory Reconcile		
Category:	Site/General		
Description:	Statistical Inventory Reconciliation (SIR)		
Monitoring Desc:	Mechanical line leak detector		
Category:	Piping Monitoring		
Description:	Line leak detector with flow restrictor		
Monitoring Desc:	Visual inspect pipe sumps		
Category:	Miscellaneous		
Description:	Visual Inspections of Piping Sumps		
Tank Piping:			

Map ID
 Direction
 Distance
 Distance (ft.)
 Elevation Site

MAP FINDINGS

Database(s) EDR ID Number
 EPA ID Number

KWIK STOP (Continued)

U001354739

Piping Desc: Fiberglass
 Category: Primary Construction
 Description: Fiberglass

Piping Desc: Pressurized piping system
 Category: Miscellaneous Attributes
 Description: Pressurized piping system

Piping Desc: Dispenser liners
 Category: Miscellaneous Attributes
 Description: Dispenser liners

Facility ID: 8625526
 Facility Phone: (813) 301-0298
 Owner Id: 53956
 Owner Name: SAAD O SAAD
 Owner Address: 6408 N QUEENS WAY
 TAMPA, FL 33617

Facility Type: Retail Station
 Facility Status: OPEN

Owner Contact: SAAD O SAAD
 Owner Phone: (813) 980-0686
 Tank Content Desc: Retail Station
 Type Description: Retail Station
 Tank Id: 2
 Tank Location: UNDERGROUND

Vessel Indicator: TANK

Substance:
 Description: Unleaded gas
 Gallons: 10000
 Category: Vehicular Fuels
 Regulation Began: 1986-07-01
 Tank Status: Temp out of service
 Install Date: 01-NOV-1982

Tank Status Date: 01-JUN-2000

Tank Construction:
 Tank Id: 2
 Construction Desc: Tight fill
 Category: Overfill/Spill
 Description: Tight fill

Tank Id: 2
 Construction Desc: Flow shut-Off
 Category: Overfill/Spill
 Description: Flow shut off

Tank Id: 2
 Construction Desc: Ball check valve
 Category: Overfill/Spill
 Description: Ball Check Valve

Tank Id: 2
 Construction Desc: Fiberglass
 Category: Primary Construction
 Description: Fiberglass

Tank Id: 2
 Construction Desc: Spill containment bucket
 Category: Overfill/Spill
 Description: Spill containment bucket
 Petro Monitoring:

Map ID
 Direction
 Distance
 Distance (ft.)
 Elevation Site

MAP FINDINGS

Database(s) EDR ID Number
 EPA ID Number

KWIK STOP (Continued)

U001354739

Monitoring Desc: Visual inspect pipe sumps
 Category: Miscellaneous
 Description: Visual Inspections of Piping Sumps

Monitoring Desc: Statistical Inventory Reconcile
 Category: Site/General
 Description: Statistical Inventory Reconciliation (SIR)

Monitoring Desc: Mechanical line leak detector
 Category: Piping Monitoring
 Description: Line leak detector with flow restrictor
 Tank Piping:
 Piping Desc: Fiberglass
 Category: Primary Construction
 Description: Fiberglass

Piping Desc: Pressurized piping system
 Category: Miscellaneous Attributes
 Description: Pressurized piping system

Piping Desc: Dispenser liners
 Category: Miscellaneous Attributes
 Description: Dispenser liners

Facility ID: 8625526
 Facility Phone: (813) 301-0298
 Owner Id: 53956
 Owner Name: SAAD O SAAD
 Owner Address: 6408 N QUEENS WAY
 TAMPA, FL 33617

Facility Type: Retail Station
 Facility Status: OPEN

Owner Contact: SAAD O SAAD
 Owner Phone: (813) 980-0686

Tank Content Desc: Retail Station
 Type Description: Retail Station
 Tank Id: 3
 Tank Location: UNDERGROUND

Vessel Indicator: TANK

Substance:
 Description: Unleaded gas
 Gallons: 10000
 Category: Vehicular Fuels
 Regulation Began: 1986-07-01

Tank Status: Temp out of service
 Install Date: 01-NOV-1982

Tank Status Date: 01-JUN-2000

Tank Construction:
 Tank Id: 3
 Construction Desc: Ball check valve
 Category: Overfill/Spill
 Description: Ball Check Valve

Tank Id: 3
 Construction Desc: Fiberglass
 Category: Primary Construction
 Description: Fiberglass

Tank Id: 3
 Construction Desc: Spill containment bucket
 Category: Overfill/Spill

Map ID
 Direction
 Distance
 Distance (ft.)
 Elevation Site

MAP FINDINGS

Database(s) EDR ID Number
 EPA ID Number

KWIK STOP (Continued)

U001354739

Description: Spill containment bucket

Tank Id: 3
 Construction Desc: Tight fill
 Category: Overfill/Spill
 Description: Tight fill

Tank Id: 3
 Construction Desc: Flow shut-Off
 Category: Overfill/Spill
 Description: Flow shut off

Petro Monitoring:
 Monitoring Desc: Statistical Inventory Reconcile
 Category: Site/General
 Description: Statistical Inventory Reconciliation (SIR)

Monitoring Desc: Mechanical line leak detector
 Category: Piping Monitoring
 Description: Line leak detector with flow restrictor

Monitoring Desc: Visual inspect pipe sumps
 Category: Miscellaneous
 Description: Visual Inspections of Piping Sumps

Tank Piping:
 Piping Desc: Fiberglass
 Category: Primary Construction
 Description: Fiberglass

Piping Desc: Pressurized piping system
 Category: Miscellaneous Attributes
 Description: Pressurized piping system

Piping Desc: Dispenser liners
 Category: Miscellaneous Attributes
 Description: Dispenser liners

29
South
1/4-1/2
1895 ft.

HILLSBOROUGH CNTY-COURTHOUSE N ANNEX
800 TWIGGS ST E
TAMPA, FL 33602

UST U003909028
N/A

Relative:
Lower

UST:

Actual:
21 ft.

Facility ID:	9805630	Facility Type:	County Government
Facility Phone:	(813) 276-2530	Facility Status:	OPEN
Owner Id:	30029		
Owner Name:	HILLSBOROUGH CNTY-FACILITIES MGMT DIV		
Owner Address:	PO BOX 1110 TAMPA, FL 33601		
Owner Contact:	DONALD HARWIG, DIR		
Owner Phone:	(813) 276-2530		
Tank Content Desc:	County Government		
Type Description:	County Government		
Tank Id:	1	Vessel Indicator:	TANK
Tank Location:	UNDERGROUND		
Substance:			
Description:	Diesel-emergen generator		
Gallons:	500		
Category:	Petroleum Pollutant		
Regulation Began:	1991-04-01		

Map ID
 Direction
 Distance
 Distance (ft.)
 Elevation Site

MAP FINDINGS

Database(s) EDR ID Number
 EPA ID Number

HILLSBOROUGH CNTY-COURTHOUSE N ANNEX (Continued)

U003909028

Tank Status: In service Tank Status Date: 01-JUN-1986
 Install Date: 01-JUN-1986
 Tank Construction:
 Tank Id: Not reported
 Construction Desc: Not reported
 Category: Not reported
 Description: Not reported
 Petro Monitoring:
 Monitoring Desc: Not reported
 Category: Not reported
 Description: Not reported
 Tank Piping:
 Piping Desc: Steel/galvanized metal
 Category: Primary Construction
 Description: Steel or Galvanized Metal

 Piping Desc: Suction piping system
 Category: Miscellaneous Attributes
 Description: Suction piping system

**30
 SW
 1/4-1/2
 1907 ft.**

**PIONEER AUTO SERVICE CENTER INC
 1004 N FLORIDA AVE
 TAMPA, FL 33602**

**LUST 1000500578
 UST N/A**

**Relative:
 Lower**

LUST:

**Actual:
 19 ft.**

Facility ID:	8625262	Region:	STATE
Facility District:	SW	Facility County:	HILLSBOROUGH
Section:	024	Township:	29S
Range:	18E	Lat/long:	27° 57' 7" / 82° 27' 0"
Facility Status:	CLOSED	Facility Type:	Retail Station
Operator:	BARR JOHN		
Facility Phone:	(813) 229-7772		
Related Party:	MOORE PROPERTIES INC		
Related Party Addr:	PO BOX 406 TAMPA, FL 33601		
RP Bad Address:	Yes		
Related Party ID:	14874	Related Party Role:	ACCOUNT OWNER
Related Prty Contact:	RON MOORE		
Related Party Phone:	(813) 875-3434		
Related Party Begin:	05/01/86	Contamination ID:	21547
Name Update:	Not reported	Address Update:	09/30/98
Facility Cleanup Status:	Application (Explanation: Cleanup program application has been received)		
Facility Cleanup Score:	10		
Facility Cleanup Rank:	9851		
Discharge ID:	50018		
Clean Up Work Status:	INACTIVE		
Discharge Date:	10/01/91		
Pct Discharge Combined With:	50018		
Discharge Cleanup Status:	Eligible - No Task Level Data		
Discharge Cleanup Status Date:	10/09/00		
Clean Up Required by 62-770:	New Cleanup Required		
Information Source:	Other		
Other Source Description:	Phase I & II		
Discharge Lead Agency:	Local Program		
Score Effective Date:	09/19/98		
Inspection Date:	08/25/97		
Contaminated Media ID:	19075		

Map ID
 Direction
 Distance
 Distance (ft.)
 Elevation Site

MAP FINDINGS

Database(s) EDR ID Number
 EPA ID Number

PIONEER AUTO SERVICE CENTER INC (Continued)

1000500578

Contaminated Drinking Wells:	Not reported
Contaminated Soil:	Yes
Contaminated Surface Water:	Not reported
Contaminated Ground Water:	Not reported
Contaminated Monitoring Well:	Yes
Pollutant ID:	32537
Pollutant Substance:	Generic gasoline
Substance Category:	Vehicular Fuels
Regulation Began:	1986-07-01
Pollutant Other Description:	Not reported
Gallons Discharged:	Not reported
Score:	10
Cleanup Eligibility Id:	27909
Cleanup Program:	Petroleum Contamination Participation Program
Cleanup Lead :	Preapproval
Application Recvd Date:	02/24/98
Letter of Intent Date:	Not reported
Eligibility Status:	05/05/98
Eligibility Status Date:	E
Redetermined:	No
Eligibility Letter Sent:	05/05/98
RAP Task ID:	Not reported
RAP Cleanup Responsible:	Not reported
RAP Order Completion Date:	Not reported
RAP Actual Completion Date:	Not reported
RAP Payment Date:	Not reported
RAP Actual Cost:	Not reported
RA Task ID:	Not reported
RA Cleanup Responsible:	Not reported
RA Actual Cost:	Not reported
Ra Actual Years to Complete:	Not reported
SRC Action Type:	Not reported
SRC Submit Date:	Not reported
SRC Review Date:	Not reported
SRC Issue Date:	Not reported
SRC Status Effective Date:	Not reported
SRC Comment:	Not reported
SA ID:	Not reported
SA Cleanup Responsible:	Not reported
SA Actual Completion Date:	Not reported
SA Payment Date:	Not reported
SA Actual Cost:	Not reported
SR Task ID:	60105
SR Cleanup Responsible:	Responsible Party
SR Oral Date:	Not reported
SR Written Date:	11/09/98
Free Product Removal:	No
Soil Removal:	Yes
Soil Tonnage Removed:	No
Soil Treatment:	No
Other Treatment:	Not reported
SR Actual Completion Date:	Not reported
SR Payment Date:	Not reported
SR Cost:	Not reported
SR Alternate Procedure Recieved:	Not reported
SR Alternate Procedure Status Date:	Not reported
SR Complete:	Not reported

Map ID
Direction
Distance
Distance (ft.)
Elevation Site

MAP FINDINGS

Database(s) EDR ID Number
EPA ID Number

PIONEER AUTO SERVICE CENTER INC (Continued)

1000500578

SR Alternate Procedure Comment: Not reported
Discharge ID: 50018
Clean Up Work Status: INACTIVE
Discharge Date: 10/01/91
Pct Discharge Combined With: 50018
Discharge Cleanup Status: Eligible - No Task Level Data
Discharge Cleanup Status Date: 10/09/00
Clean Up Required by 62-770: New Cleanup Required
Information Source: Other
Other Source Description: Phase I & II
Discharge Lead Agency: Local Program
Score Effective Date: 09/19/98
Inspection Date: 08/25/97
Contaminated Media ID: 19075
Contaminated Drinking Wells: Not reported
Contaminated Soil: Yes
Contaminated Surface Water: Not reported
Contaminated Ground Water: Not reported
Contaminated Monitoring Well: Yes
Pollutant ID: 32538
Pollutant Substance: Waste oil
Substance Category: Petroleum Pollutant
Regulation Began: 1991-04-01
Pollutant Other Description: Not reported
Gallons Discharged: Not reported
Score: 10
Cleanup Eligibility Id: 27909
Cleanup Program: Petroleum Contamination Participation Program
Cleanup Lead : Preapproval
Application Recvd Date: 02/24/98
Letter of Intent Date: Not reported
Eligibility Status: 05/05/98
Eligibility Status Date: E
Redetermined: No
Eligibility Letter Sent: 05/05/98
RAP Task ID: Not reported
RAP Cleanup Responsible: Not reported
RAP Order Completion Date: Not reported
RAP Actual Completion Date: Not reported
RAP Payment Date: Not reported
RAP Actual Cost: Not reported
RA Task ID: Not reported
RA Cleanup Responsible: Not reported
RA Actual Cost: Not reported
Ra Actual Years to Complete: Not reported
SRC Action Type: Not reported
SRC Submit Date: Not reported
SRC Review Date: Not reported
SRC Issue Date: Not reported
SRC Status Effective Date: Not reported
SRC Comment: Not reported
SA ID: Not reported
SA Cleanup Responsible: Not reported
SA Actual Completion Date: Not reported
SA Payment Date: Not reported
SA Actual Cost: Not reported

Map ID
 Direction
 Distance
 Distance (ft.)
 Elevation Site

MAP FINDINGS

Database(s) EDR ID Number
 EPA ID Number

PIONEER AUTO SERVICE CENTER INC (Continued)

1000500578

SR Task ID: 60105
 SR Cleanup Responsible: Responsible Party
 SR Oral Date: Not reported
 SR Written Date: 11/09/98
 Free Product Removal: No
 Soil Removal: Yes
 Soil Tonnage Removed: No
 Soil Treatment: No
 Other Treatment: Not reported
 SR Actual Completion Date: Not reported
 SR Payment Date: Not reported
 SR Cost: Not reported
 SR Alternate Procedure Recieved: Not reported
 SR Alternate Procedure Status Date: Not reported
 SR Complete: Not reported
 SR Alternate Procedure Comment: Not reported

County Code : 29
 Score Ranked : 10
 Score Effective : 09/19/98
 Rank : 9765
 Cleanup Status : APPL
 Facility Status : CLOSED
 Type : A
 Facility Phone : (813) 229-7772
 Operator : BARR JOHN
 Name Update : Not reported
 Address Update : 09/30/98
 Primary Responsible Party Id : 14874
 Primary Responsible Party Role : ACCOUNT OWNER
 Responsible Party Begin Date : 05/01/86
 Responsible Party Name : MOORE PROPERTIES INC
 Responsible Party Address: PO BOX 406
 TAMPA, FL 33601
 Responsible Party Phone : (813) 875-3434
 Contact : RON MOORE
 Responsible Party Bad Address : Yes

UST:

Facility ID:	8625262	Facility Type:	Retail Station
Facility Phone:	(813) 229-7772	Facility Status:	CLOSED
Owner Id:	14874		
Owner Name:	MOORE PROPERTIES INC		
Owner Address:	PO BOX 406 TAMPA, FL 33601		
Owner Contact:	RON MOORE		
Owner Phone:	(813) 875-3434		
Tank Content Desc:	Retail Station		
Type Description:	Retail Station		
Tank Id:	1	Vessel Indicator:	TANK
Tank Location:	UNDERGROUND		
Substance:			
Description:	Unleaded gas		
Gallons:	4000		
Category:	Vehicle Fuels		
Regulation Began:	1986-07-01		
Tank Status:	Removed	Tank Status Date:	01-JUL-1998
Install Date:	01-JUL-1971		

Map ID
Direction
Distance
Distance (ft.)
Elevation

MAP FINDINGS

Database(s)
EPA ID Number
EDR ID Number

PIONEER AUTO SERVICE CENTER INC (Continued)

1000500578

Tank Construction:

Tank Id: Not reported
Construction Desc: Not reported
Category: Not reported
Description: Not reported

Petro Monitoring:

Monitoring Desc: Not reported
Category: Not reported
Description: Not reported

Tank Piping:

Piping Desc: Not reported
Category: Not reported
Description: Not reported

Facility ID: 8625262
Facility Phone: (813) 229-7772
Owner Id: 14874
Owner Name: MOORE PROPERTIES INC
Owner Address: PO BOX 406
TAMPA, FL 33601

Facility Type: Retail Station
Facility Status: CLOSED

Owner Contact: RON MOORE
Owner Phone: (813) 875-3434

Tank Content Desc: Retail Station
Type Description: Retail Station

Tank Id: 2
Tank Location: UNDERGROUND

Vessel Indicator: TANK

Substance:
Description: Unleaded gas
Gallons: 4000
Category: Vehicular Fuels
Regulation Began: 1986-07-01

Tank Status: Removed
Install Date: 01-JUL-1971

Tank Status Date: 01-JUL-1998

Tank Construction:

Tank Id: Not reported
Construction Desc: Not reported
Category: Not reported
Description: Not reported

Petro Monitoring:

Monitoring Desc: Not reported
Category: Not reported
Description: Not reported

Tank Piping:

Piping Desc: Not reported
Category: Not reported
Description: Not reported

Facility ID: 8625262
Facility Phone: (813) 229-7772
Owner Id: 14874
Owner Name: MOORE PROPERTIES INC
Owner Address: PO BOX 406
TAMPA, FL 33601

Facility Type: Retail Station
Facility Status: CLOSED

Owner Contact: RON MOORE
Owner Phone: (813) 875-3434

Tank Content Desc: Retail Station
Type Description: Retail Station

Map ID
 Direction
 Distance
 Distance (ft.)
 Elevation Site

MAP FINDINGS

Database(s) EDR ID Number
 EPA ID Number

PIONEER AUTO SERVICE CENTER INC (Continued)

1000500578

Facility ID:	8625262	Facility Type:	Retail Station
Facility Phone:	(813) 229-7772	Facility Status:	CLOSED
Owner Id:	14874		
Owner Name:	MOORE PROPERTIES INC		
Owner Address:	PO BOX 406 TAMPA, FL 33601		
Owner Contact:	RON MOORE		
Owner Phone:	(813) 875-3434		
Tank Content Desc:	Retail Station		
Type Description:	Retail Station		
Tank Id:	5	Vessel Indicator:	TANK
Tank Location:	UNDERGROUND		
Substance:			
Description:	Waste oil		
Gallons:	1000		
Category:	Petroleum Pollutant		
Regulation Began:	1991-04-01		
Tank Status:	Removed	Tank Status Date:	01-JUL-1998
Install Date:	Not reported		
Tank Construction:			
Tank Id:	Not reported		
Construction Desc:	Not reported		
Category:	Not reported		
Description:	Not reported		
Petro Monitoring:			
Monitoring Desc:	Not reported		
Category:	Not reported		
Description:	Not reported		
Tank Piping:			
Piping Desc:	Not reported		
Category:	Not reported		
Description:	Not reported		

31
 SSW
 1/4-1/2
 1909 ft.

VERIZON FL-TAMPA EAX
610 E ZACK ST
TAMPA, FL 33602

UST U001355398
AST N/A

Relative:
Lower

UST:

Actual:
20 ft.

Facility ID:	8732443	Facility Type:	Fuel User / Non-retail
Facility Phone:	(813) 483-2673	Facility Status:	OPEN
Owner Id:	8279		
Owner Name:	VERIZON FLORIDA INC		
Owner Address:	201 N FRANKLIN ST/MC FLTCO711 ATTN: JAMES MCELMAN-ENVIRO AFFAIRS TAMPA, FL 33602		
Owner Contact:	JAMES D MCELMAN		
Owner Phone:	(813) 483-2673		
Tank Content Desc:	Fuel user/Non-retail		
Type Description:	Fuel user/Non-retail		
Tank Id:	1	Vessel Indicator:	TANK
Tank Location:	UNDERGROUND		
Substance:			
Description:	Diesel-emergen generator		
Gallons:	20000		
Category:	Petroleum Pollutant		
Regulation Began:	1991-04-01		
Tank Status:	Removed	Tank Status Date:	11-JUN-1996
Install Date:	01-JUL-1975		

Map ID
 Direction
 Distance
 Distance (ft.)
 Elevation Site

MAP FINDINGS

Database(s) EDR ID Number
 EPA ID Number

VERIZON FL-TAMPA EAX (Continued)

U001355398

Tank Construction:

Tank Id: Not reported
 Construction Desc: Not reported
 Category: Not reported
 Description: Not reported

Petro Monitoring:

Monitoring Desc: Not reported
 Category: Not reported
 Description: Not reported

Tank Piping:

Piping Desc: Not reported
 Category: Not reported
 Description: Not reported

Facility ID: 8732443
 Facility Phone: (813) 483-2673
 Owner Id: 8279
 Owner Name: VERIZON FLORIDA INC
 Owner Address: 201 N FRANKLIN ST/MC FLTCO711
 ATTN: JAMES MCELMAN-ENVIRO AFFAIRS
 TAMPA, FL 33602

Facility Type:
 Facility Status: Fuel User / Non-retail
 OPEN

Owner Contact: JAMES D MCELMAN
 Owner Phone: (813) 483-2673

Tank Content Desc: Fuel user/Non-retail
 Type Description: Fuel user/Non-retail

Tank Id: 2
 Tank Location: UNDERGROUND
 Substance: Vessel Indicator: TANK

Description: Diesel-emergen generator
 Gallons: 20000
 Category: Petroleum Pollutant
 Regulation Began: 1991-04-01

Tank Status: Removed
 Install Date: 01-JUL-1975
 Tank Status Date: 11-JUN-1996

Tank Construction:

Tank Id: Not reported
 Construction Desc: Not reported
 Category: Not reported
 Description: Not reported

Petro Monitoring:

Monitoring Desc: Not reported
 Category: Not reported
 Description: Not reported

Tank Piping:

Piping Desc: Not reported
 Category: Not reported
 Description: Not reported

AST:

Facility ID: 8732443
 Facility Phone: (813) 483-2673
 Facility Type: Fuel User / Non-retail
 Tank Location: ABOVEGROUND
 Type Description: Fuel user/Non-retail

Tank ID: 1R1
 Facility Status: OPEN
 Vessel Indicator: TANK
 Content Description: Emergen Generator Diesel

Substance:
 Description: Diesel-emergen generator
 Gallons: 10000
 Category: Petroleum Pollutant

Map ID
 Direction
 Distance
 Distance (ft.)
 Elevation Site

MAP FINDINGS

Database(s) EDR ID Number
 EPA ID Number

VERIZON FL-TAMPA EAX (Continued)

U001355398

Regulation Began:1991-04-01
 Tank Status: In service Status Date: 01-JUN-1996
 Install Date: 01-JUN-1996
 Owner Id: 8279 Owner Phone: (813) 483-2673
 Owner Name: VERIZON FLORIDA INC
 Owner Contact: JAMES D MCELMAN
 Owner Address: 201 N FRANKLIN ST/MC FLTCO711
 ATTN: JAMES MCELMAN-ENVIRO AFFAIRS
 TAMPA, FL 33602

Tank Construction:
 Tank Id: 1R1
 Construction Desc:Level gauges/alarms
 Category: Overfill/Spill
 Description: Level gauges/hi level alarms

Tank Id: 1R1
 Construction Desc:Tight fill
 Category: Overfill/Spill
 Description: Tight fill

Tank Id: 1R1
 Construction Desc:Steel
 Category: Primary Construction
 Description: Steel

Tank Id: 1R1
 Construction Desc:Double wall - tank jacket
 Category: Secondary Containment
 Description: Dbl wall;dual mat;outr pipe of appr syn or jacket

Tank Id: 1R1
 Construction Desc:Spill containment bucket
 Category: Overfill/Spill
 Description: Spill containment bucket

Tank Id: 1R1
 Construction Desc:Flow shut-Off
 Category: Overfill/Spill
 Description: Flow shut off

Petro Monitoring:
 Monitoring Desc: Visual inspection of ASTs
 Category: Q
 Description: Q

Monitoring Desc: Continuous electronic sensing
 Category: Miscellaneous
 Description: Continuous Electronic Sensing Equipment

Monitoring Desc: Monitor dbl wall tank space
 Category: Tank Monitoring
 Description: Interstitial space - Double wall tank

Tank Piping:
 Piping Desc: Abv, no soil contact
 Category: Miscellaneous Attributes
 Description: Aboveground-no contact with soil

Piping Desc: Steel/galvanized metal

Map ID
 Direction
 Distance
 Distance (ft.)
 Elevation Site

MAP FINDINGS

Database(s) EDR ID Number
 EPA ID Number

VERIZON FL-TAMPA EAX (Continued)

U001355398

Category: Primary Construction
 Description: Steel or Galvanized Metal

Piping Desc: External protective coating
 Category: Corrosion Protection
 Description: External Protective Coating

Piping Desc: Suction piping system
 Category: Miscellaneous Attributes
 Description: Suction piping system

Facility ID:	8732443	Tank ID:	2R2
Facility Phone:	(813) 483-2673	Facility Status:	OPEN
Facility Type:	Fuel User / Non-retail	Vessel Indicator:	TANK
Tank Location:	ABOVEGROUND	Content Description:	Emerg Generator Diesel
Type Description:	Fuel user/Non-retail		
Substance:			
Description:	Diesel-emergen generator		
Gallons:	10000		
Category:	Petroleum Pollutant		
Regulation Began:	1991-04-01		
Tank Status:	In service	Status Date:	01-JUN-1996
Install Date:	01-JUN-1996	Owner Phone:	(813) 483-2673
Owner Id:	8279		
Owner Name:	VERIZON FLORIDA INC		
Owner Contact:	JAMES D MCELMAN		
Owner Address:	201 N FRANKLIN ST/MC FLTCO711 ATTN: JAMES MCELMAN-ENVIRO AFFAIRS TAMPA, FL 33602		

Tank Construction:

Tank Id: 2R2
 Construction Desc: Flow shut-Off
 Category: Overfill/Spill
 Description: Flow shut off

Tank Id: 2R2
 Construction Desc: Double wall - tank jacket
 Category: Secondary Containment
 Description: Dbl wall;dual mat;outr pipe of appr syn or jacket

Tank Id: 2R2
 Construction Desc: Level gauges/alarms
 Category: Overfill/Spill
 Description: Level gauges/hi level alarms

Tank Id: 2R2
 Construction Desc: Tight fill
 Category: Overfill/Spill
 Description: Tight fill

Tank Id: 2R2
 Construction Desc: Spill containment bucket
 Category: Overfill/Spill
 Description: Spill containment bucket

Tank Id: 2R2
 Construction Desc: Steel

Map ID
 Direction
 Distance
 Distance (ft.)
 Elevation Site

MAP FINDINGS

Database(s) EDR ID Number
 EPA ID Number

VERIZON FL-TAMPA EAX (Continued)

U001355398

Category: Primary Construction
 Description: Steel
 Petro Monitoring:
 Monitoring Desc: Monitor dbl wall tank space
 Category: Tank Monitoring
 Description: Interstitial space - Double wall tank

 Monitoring Desc: Visual inspection of ASTs
 Category: Q
 Description: Q

 Monitoring Desc: Continuous electronic sensing
 Category: Miscellaneous
 Description: Continuous Electronic Sensing Equipment
 Tank Piping:
 Piping Desc: Abv, no soil contact
 Category: Miscellaneous Attributes
 Description: Aboveground-no contact with soil

 Piping Desc: Steel/galvanized metal
 Category: Primary Construction
 Description: Steel or Galvanized Metal

 Piping Desc: External protective coating
 Category: Corrosion Protection
 Description: External Protective Coating

 Piping Desc: Suction piping system
 Category: Miscellaneous Attributes
 Description: Suction piping system

**32
 SSW
 1/4-1/2
 1940 ft.**

**USGSA
 501 E POLK ST #600
 TAMPA, FL 33602**

**RCRIS-SQG 1004682753
 FINDS FL3470000008**

**Relative:
 Lower**

RCRIS:
 Owner: JAMES BENNETT, FIELD OFF MGR
 (813) 228-2351
 EPA ID: FL3470000008
 Contact: JAMES BENNETT
 (813) 228-2351

**Actual:
 20 ft.**

Classification: Conditionally Exempt Small Quantity Generator
 TSDF Activities: Not reported
 Violation Status: No violations found

FINDS:
 Other Pertinent Environmental Activity Identified at Site:
 Facility Registry System (FRS)
 Resource Conservation and Recovery Act Information system (RCRAINFO)

Map ID
 Direction
 Distance
 Distance (ft.)
 Elevation

MAP FINDINGS

Site

Database(s)

EDR ID Number
 EPA ID Number

I33
NNE
1/4-1/2
1940 ft.

AMOCO-SHELLYS #324
901 E 7TH AVE
TAMPA, FL 33605

LUST **U001354025**
UST **N/A**

Site 1 of 4 in cluster I

Relative:
Higher

LUST:

Actual:
43 ft.

Facility ID:	8624761	Region:	STATE
Facility District:	SW	Facility County:	HILLSBOROUGH
Section:	018	Township:	29S
Range:	19E	Lat/long:	27° 57' 35" / 82° 27' 0"
Facility Status:	OPEN	Facility Type:	Retail Station
Operator:	Not reported		
Facility Phone:	Not reported		
Related Party:	RADIANT GROUP LLC		
Related Party Addr:	PO BOX 5238 TAMPA, FL 33675		
RP Bad Address:	No		
Related Party ID:	48981	Related Party Role:	ACCOUNT OWNER
Related Prty Contact:	JOHN P MYERS JR		
Related Party Phone:	(813) 247-4731		
Related Party Begin:	04/06/00	Contamination ID:	17894
Name Update:	04/06/00	Address Update:	Not reported
Facility Cleanup Status:	Ongoing (Explanation: At least one cleanup activity is in progress at a related discharge)		
Facility Cleanup Score:	10		
Facility Cleanup Rank:	9851		
Discharge ID:	21463		
Clean Up Work Status:	INACTIVE		
Discharge Date:	09/11/88		
Pct Discharge Combined With:	21463		
Discharge Cleanup Status:	RAP Ongoing (Explanation: Remedial Action Plan Cleanup Activity in Progress)		
Discharge Cleanup Status Date:	10/09/00		
Clean Up Required by 62-770:	New Cleanup Required		
Information Source:	EDI		
Other Source Description:	Not reported		
Discharge Lead Agency:	Local Program		
Score Effective Date:	08/11/00		
Inspection Date:	09/22/89		
Contaminated Media ID:	15683		
Contaminated Drinking Wells:	0		
Contaminated Soil:	Yes		
Contaminated Surface Water:	No		
Contaminated Ground Water:	Yes		
Contaminated Monitoring Well:	Yes		
Pollutant ID:	26654		
Pollutant Substance:	Z		
Substance Category:	Exempt Substances		
Regulation Began:	1986-07-01		
Pollutant Other Description:	UNKNOWN		
Gallons Discharged:	Not reported		
Score:	10		
Cleanup Eligibility Id:	23086		
Cleanup Program:	Early Detection Initiative		
Cleanup Lead :	Reimbursement		
Application Recvd Date:	09/16/88		
Letter of Intent Date:	09/24/90		
Eligibility Status:	01/25/91		
Eligibility Status Date:	E		

Map ID
Direction
Distance
Distance (ft.)
Elevation Site

MAP FINDINGS

Database(s) EDR ID Number
EPA ID Number

AMOCO-SHELLYS #324 (Continued)

U001354025

Redetermined: No
Eligibility Letter Sent: 01/25/91
RAP Task ID: 49881
RAP Cleanup Responsible: Responsible Party
RAP Order Completion Date: 06/12/95
RAP Actual Completion Date: 06/12/95
RAP Payment Date: Not reported
RAP Actual Cost: Not reported
RA Task ID: 49882
RA Cleanup Responsible: State
RA Actual Cost: Not reported
Ra Actual Years to Complete: Not reported
SRC Action Type: Not reported
SRC Submit Date: Not reported
SRC Review Date: Not reported
SRC Issue Date: Not reported
SRC Status Effective Date: Not reported
SRC Comment: Not reported
SA ID: 49880
SA Cleanup Responsible: Responsible Party
SA Actual Completion Date: 09/23/92
SA Payment Date: 08/03/93
SA Actual Cost: 119554.73
SR Task ID: 49879
SR Cleanup Responsible: State
SR Oral Date: Not reported
SR Written Date: Not reported
Free Product Removal: No
Soil Removal: No
Soil Tonnage Removed: No
Soil Treatment: No
Other Treatment: Not reported
SR Actual Completion Date: Not reported
SR Payment Date: Not reported
SR Cost: Not reported
SR Alternate Procedure Recieved: Not reported
SR Alternate Procedure Status Date: Not reported
SR Complete: Not reported
SR Alternate Procedure Comment: Not reported
County Code : 29
Score Ranked : 10
Score Effective : 08/11/00
Rank : 9765
Cleanup Status : ONGO
Facility Status : OPEN
Type : A
Facility Phone : Not reported
Operator : Not reported
Name Update : 04/06/00
Address Update : Not reported
Primary Responsible Party Id : 48981
Primary Responsible Party Role : ACCOUNT OWNER
Responsible Party Begin Date : 04/06/00
Responsible Party Name : RADIANT GROUP LLC
Responsible Party Address: PO BOX 5238
TAMPA, FL 33675

Map ID
 Direction
 Distance
 Distance (ft.)
 Elevation Site

MAP FINDINGS

Database(s) EDR ID Number
 EPA ID Number

AMOCO-SHELLYS #324 (Continued)

U001354025

Responsible Party Phone : (813) 247-4731
 Contact : JOHN P MYERS JR
 Responsible Party Bad Address : No

UST:

Facility ID:	8624761	Facility Type:	Retail Station
Facility Phone:	Not reported	Facility Status:	OPEN
Owner Id:	48981		
Owner Name:	RADIANT GROUP LLC		
Owner Address:	PO BOX 5238 TAMPA, FL 33675		
Owner Contact:	JOHN P MYERS JR		
Owner Phone:	(813) 247-4731		
Tank Content Desc:	Retail Station		
Type Description:	Retail Station		
Tank Id:	1	Vessel Indicator:	TANK
Tank Location:	UNDERGROUND		
Substance:			
Description:	Unleaded gas		
Gallons:	4000		
Category:	Vehicular Fuels		
Regulation Began:	1986-07-01		
Tank Status:	Removed	Tank Status Date:	31-DEC-1989
Install Date:	Not reported		
Tank Construction:			
Tank Id:	Not reported		
Construction Desc:	Not reported		
Category:	Not reported		
Description:	Not reported		
Petro Monitoring:			
Monitoring Desc:	Not reported		
Category:	Not reported		
Description:	Not reported		
Tank Piping:			
Piping Desc:	Not reported		
Category:	Not reported		
Description:	Not reported		

Facility ID:	8624761	Facility Type:	Retail Station
Facility Phone:	Not reported	Facility Status:	OPEN
Owner Id:	48981		
Owner Name:	RADIANT GROUP LLC		
Owner Address:	PO BOX 5238 TAMPA, FL 33675		
Owner Contact:	JOHN P MYERS JR		
Owner Phone:	(813) 247-4731		
Tank Content Desc:	Retail Station		
Type Description:	Retail Station		
Tank Id:	6	Vessel Indicator:	TANK
Tank Location:	UNDERGROUND		
Substance:			
Description:	Unleaded gas		
Gallons:	10000		
Category:	Vehicular Fuels		
Regulation Began:	1986-07-01		
Tank Status:	In service	Tank Status Date:	Not reported
Install Date:	01-DEC-1989		
Tank Construction:			

Map ID
 Direction
 Distance
 Distance (ft.)
 Elevation Site

MAP FINDINGS

Database(s) EDR ID Number
 EPA ID Number

AMOCO-SHELLYS #324 (Continued)

U001354025

Tank Id: 6
 Construction Desc: Fiberglass clad steel
 Category: Primary Construction
 Description: Fiberglass Clad steel

Tank Id: 6
 Construction Desc: Spill containment bucket
 Category: Overfill/Spill
 Description: Spill containment bucket

Tank Id: 6
 Construction Desc: Tight fill
 Category: Overfill/Spill
 Description: Tight fill

Tank Id: 6
 Construction Desc: Flow shut-Off
 Category: Overfill/Spill
 Description: Flow shut off

Petro Monitoring:
 Monitoring Desc: Statistical Inventory Reconcile
 Category: Site/General
 Description: Statistical Inventory Reconciliation (SIR)

Monitoring Desc: Mechanical line leak detector
 Category: Piping Monitoring
 Description: Line leak detector with flow restrictor

Monitoring Desc: Visual inspect dispenser liners
 Category: Miscellaneous
 Description: Visual Inspection of Dispenser Liners

Tank Piping:
 Piping Desc: Fiberglass
 Category: Primary Construction
 Description: Fiberglass

Piping Desc: Pressurized piping system
 Category: Miscellaneous Attributes
 Description: Pressurized piping system

Piping Desc: Dispenser liners
 Category: Miscellaneous Attributes
 Description: Dispenser liners

Facility ID: 8624761
 Facility Phone: Not reported
 Owner Id: 48981
 Owner Name: RADIANT GROUP LLC
 Owner Address: PO BOX 5238
 TAMPA, FL 33675
 Owner Contact: JOHN P MYERS JR
 Owner Phone: (813) 247-4731
 Tank Content Desc: Retail Station
 Type Description: Retail Station
 Tank Id: 2
 Tank Location: UNDERGROUND
 Substance:

Facility Type: Retail Station
 Facility Status: OPEN

Vessel Indicator: TANK

Map ID
 Direction
 Distance
 Distance (ft.)
 Elevation

MAP FINDINGS

AMOCO-SHELLYS #324 (Continued)

EDR ID Number
 EPA ID Number

Database(s)

U001354025

<p>Owner Address: PO BOX 5238 TAMPA, FL 33675</p> <p>Owner Contact: JOHN P MYERS JR Owner Phone: (813) 247-4731</p> <p>Tank Content Desc: Retail Station Type Description: Retail Station Tank Id: 3 Tank Location: UNDERGROUND</p> <p>Substance: Description: Unleaded gas Gallons: 4000 Category: Vehicular Fuels Regulation Began: 1986-07-01</p> <p>Tank Status: Removed Install Date: Not reported</p> <p>Tank Construction: Tank Id: Not reported Construction Desc: Not reported Category: Not reported Description: Not reported</p> <p>Petro Monitoring: Monitoring Desc: Not reported Category: Not reported Description: Not reported</p> <p>Tank Piping: Piping Desc: Not reported Category: Not reported Description: Not reported</p> <p>Facility ID: 8624761 Facility Phone: Not reported Owner Id: 48981 Owner Name: RADIANT GROUP LLC Owner Address: PO BOX 5238 TAMPA, FL 33675</p> <p>Owner Contact: JOHN P MYERS JR Owner Phone: (813) 247-4731</p> <p>Tank Content Desc: Retail Station Type Description: Retail Station Tank Id: 7 Tank Location: UNDERGROUND</p> <p>Substance: Description: Unleaded gas Gallons: 10000 Category: Vehicular Fuels Regulation Began: 1986-07-01</p> <p>Tank Status: In service Install Date: 01-DEC-1989</p> <p>Tank Construction: Tank Id: 7 Construction Desc: Fiberglass clad steel Category: Primary Construction Description: Fiberglass Clad steel</p> <p>Tank Id: 7 Construction Desc: Flow shut-Off Category: Overfill/Spill</p>	<p>Vessel Indicator: TANK</p> <p>Tank Status Date: 31-DEC-1989</p> <p>Facility Type: Retail Station Facility Status: OPEN</p> <p>Vessel Indicator: TANK</p> <p>Tank Status Date: Not reported</p>
--	--

Map ID
 Direction
 Distance
 Distance (ft.)
 Elevation

MAP FINDINGS

AMOCO-SHELLYS #324 (Continued)

EDR ID Number
 EPA ID Number

Database(s)

U001354025

Description: Flow shut off

Tank Id: 7
 Construction Desc: Tight fill
 Category: Overfill/Spill
 Description: Tight fill

Tank Id: 7
 Construction Desc: Compartmented
 Category: Miscellaneous Attributes
 Description: Compartmented

Tank Id: 7
 Construction Desc: Spill containment bucket
 Category: Overfill/Spill
 Description: Spill containment bucket

Petro Monitoring:
 Monitoring Desc: Visual inspect dispenser liners
 Category: Miscellaneous
 Description: Visual Inspection of Dispenser Liners

Monitoring Desc: Mechanical line leak detector
 Category: Piping Monitoring
 Description: Line leak detector with flow restrictor

Monitoring Desc: Statistical Inventory Reconcile
 Category: Site/General
 Description: Statistical Inventory Reconciliation (SIR)

Tank Piping:
 Piping Desc: Fiberglass
 Category: Primary Construction
 Description: Fiberglass

Piping Desc: Pressurized piping system
 Category: Miscellaneous Attributes
 Description: Pressurized piping system

Piping Desc: Dispenser liners
 Category: Miscellaneous Attributes
 Description: Dispenser liners

Facility ID: 8624761
 Facility Phone: Not reported
 Owner Id: 48981
 Owner Name: RADIANT GROUP LLC
 Owner Address: PO BOX 5238
 TAMPA, FL 33675

Facility Type: Retail Station
 Facility Status: OPEN

Owner Contact: JOHN P MYERS JR
 Owner Phone: (813) 247-4731

Tank Content Desc: Retail Station
 Type Description: Retail Station

Tank Id: 5
 Tank Location: UNDERGROUND

Vessel Indicator: TANK

Substance:
 Description: Z
 Gallons: 1000
 Category: Exempt Substances

Map ID
 Direction
 Distance
 Distance (ft.)
 Elevation Site

MAP FINDINGS

Database(s) EDR ID Number
 EPA ID Number

AMOCO-SHELLYS #324 (Continued)

U001354025

Regulation Began: 1986-07-01
 Tank Status: Removed Tank Status Date: 31-DEC-1989
 Install Date: Not reported
 Tank Construction:
 Tank Id: Not reported
 Construction Desc: Not reported
 Category: Not reported
 Description: Not reported
 Petro Monitoring:
 Monitoring Desc: Not reported
 Category: Not reported
 Description: Not reported
 Tank Piping:
 Piping Desc: Not reported
 Category: Not reported
 Description: Not reported

I34
NNE
1/4-1/2
1968 ft.

HILLSBOROUGH COMMUNITY COLLEGE SPILL
7TH AVE / NEBRASKA AVE
TAMPA, FL 33605

LUST S104292562
N/A

Site 2 of 4 in cluster I

Relative:
Higher

Actual:
44 ft.

LUST:
 Facility ID: 9802434 Region: STATE
 Facility District: SW Facility County: HILLSBOROUGH
 Section: Not reported Township: Not reported
 Range: Not reported Lat/long: 27° 57' 38" / 82° 27' 0"
 Facility Status: CLOSED Facility Type: Contamination Site / Prior TK Location
 Operator: Not reported
 Facility Phone: (081) 322-4900
 Related Party: HILLSBOROUGH COMMUNITY COLLEGE
 Related Party Addr: 101 E KENNEDY BLVD #3200
 ATTN: SALEM SAXON & NIELSEN P A
 TAMPA, FL 33602
 RP Bad Address: Not reported
 Related Party ID: 49664 Related Party Role: CU RESPONSIBLE PARTY
 Related Prty Contact: FRAZIER CARRAWAY ATTORNEY
 Related Party Phone: (813) 224-9000
 Related Party Begin: 01/13/00 Contamination ID: 22752
 Name Update: 01/13/00 Address Update: Not reported
 Facility Cleanup Status: Ongoing (Explanation: At least one cleanup activity is in progress at a related discharge)
 Facility Cleanup Score: 9
 Facility Cleanup Rank: 12051
 Discharge ID: 51999
 Clean Up Work Status: ACTIVE
 Discharge Date: 12/03/99
 Pct Discharge Combined With: 51999
 Discharge Cleanup Status: RAP Ongoing (Explanation: Remedial Action Plan Cleanup Activity in Progress)
 Discharge Cleanup Status Date: 10/09/02
 Clean Up Required by 62-770: New Cleanup Required
 Information Source: Discharge Notification
 Other Source Description: Phase III ESA
 Discharge Lead Agency: Local Program
 Score Effective Date: 03/20/02
 Inspection Date: 12/23/99
 Contaminated Media ID: 21038

Map ID
 Direction
 Distance
 Distance (ft.)
 Elevation Site

MAP FINDINGS

Database(s) EDR ID Number
 EPA ID Number

HILLSBOROUGH COMMUNITY COLLEGE SPILL (Continued)

S104292562

Contaminated Drinking Wells:	Not reported
Contaminated Soil:	Yes
Contaminated Surface Water:	No
Contaminated Ground Water:	Yes
Contaminated Monitoring Well:	Not reported
Pollutant ID:	34704
Pollutant Substance:	Unknown/Not reported
Substance Category:	Vehicular Fuels
Regulation Began:	1986-07-01
Pollutant Other Description:	Not reported
Gallons Discharged:	Not reported
Score:	9
Cleanup Eligibility Id:	Not reported
Cleanup Program:	Not reported
Cleanup Lead :	Not reported
Application Recvd Date:	Not reported
Letter of Intent Date:	Not reported
Eligibility Status:	Not reported
Eligibility Status Date:	Not reported
Redetermined:	Not reported
Eligibility Letter Sent:	Not reported
RAP Task ID:	69641
RAP Cleanup Responsible:	Not reported
RAP Order Completion Date:	Not reported
RAP Actual Completion Date:	Not reported
RAP Payment Date:	Not reported
RAP Actual Cost:	Not reported
RA Task ID:	Not reported
RA Cleanup Responsible:	Not reported
RA Actual Cost:	Not reported
Ra Actual Years to Complete:	Not reported
SRC Action Type:	Not reported
SRC Submit Date:	Not reported
SRC Review Date:	Not reported
SRC Issue Date:	Not reported
SRC Status Effective Date:	Not reported
SRC Comment:	Not reported
SA ID:	62428
SA Cleanup Responsible:	Responsible Party
SA Actual Completion Date:	Not reported
SA Payment Date:	Not reported
SA Actual Cost:	Not reported
SR Task ID:	Not reported
SR Cleanup Responsible:	Not reported
SR Oral Date:	Not reported
SR Written Date:	Not reported
Free Product Removal:	No
Soil Removal:	No
Soil Tonnage Removed:	No
Soil Treatment:	No
Other Treatment:	Not reported
SR Actual Completion Date:	Not reported
SR Payment Date:	Not reported
SR Cost:	Not reported
SR Alternate Procedure Recieved:	Not reported
SR Alternate Procedure Status Date:	Not reported
SR Complete:	Not reported

Map ID
 Direction
 Distance
 Distance (ft.)
 Elevation Site

MAP FINDINGS

Database(s) EDR ID Number
 EPA ID Number

HILLSBOROUGH COMMUNITY COLLEGE SPILL (Continued)

S104292562

SR Alternate Procedure Comment: Not reported
 County Code : 29
 Score Ranked : 9
 Score Effective : 03/20/02
 Rank : 12005
 Cleanup Status : ONGO
 Facility Status : CLOSED
 Type : X
 Facility Phone : (081) 322-4900
 Operator : Not reported
 Name Update : 01/13/00
 Address Update : Not reported
 Primary Responsible Party Id : 49664
 Primary Responsible Party Role : CU RESPONSIBLE PARTY
 Responsible Party Begin Date : 01/13/00
 Responsible Party Name : HILLSBOROUGH COMMUNITY COLLEGE
 Responsible Party Address: 101 E KENNEDY BLVD #3200
 ATTN: SALEM SAXON & NIELSEN P A
 TAMPA, FL 33602
 Responsible Party Phone : (813) 224-9000
 Contact : FRAZIER CARRAWAY ATTORNEY
 Responsible Party Bad Address : Not reported

**I35
 NNE
 1/4-1/2
 1968 ft.**

**HILLSBOROUGH COMMUNITY COLLEGE SPILL
 7TH AVE & NEBRASKA AVE
 TAMPA, FL 33605**

**UST U003714697
 N/A**

Site 3 of 4 in cluster I

**Relative:
 Higher**

**Actual:
 44 ft.**

UST:
 Facility ID: 9802434 Facility Type: Contamination Site / Prior TK Location
 Facility Phone: (081) 322-4900 Facility Status: CLOSED
 Owner Id: Not reported
 Owner Name: Not reported
 Owner Address:
 Owner Contact: Not reported
 Owner Phone: Not reported
 Tank Content Desc: Contamination Site/Prior TK Location
 Type Description: Contamination Site/Prior TK Location
 Tank Id: 1 Vessel Indicator: TANK
 Tank Location: UNDERGROUND
 Substance:
 Description: Unknown/Not reported
 Gallons: 500
 Category: Vehicular Fuels
 Regulation Began: 1986-07-01
 Tank Status: Removed Tank Status Date: 01-JAN-2000
 Install Date: Not reported
 Tank Construction:
 Tank Id: Not reported
 Construction Desc: Not reported
 Category: Not reported
 Description: Not reported
 Petro Monitoring:
 Monitoring Desc: Not reported
 Category: Not reported
 Description: Not reported
 Tank Piping:

Map ID
 Direction
 Distance
 Distance (ft.)
 Elevation Site

MAP FINDINGS

Database(s) EDR ID Number
 EPA ID Number

HILLSBOROUGH COMMUNITY COLLEGE SPILL (Continued)

U003714697

Piping Desc: Not reported
 Category: Not reported
 Description: Not reported

**36
 SW
 1/4-1/2
 1999 ft.**

**FLORIDAN HOTEL
 901 N FLORIDA AVE
 TAMPA, FL 33602**

**LUST U003088961
 UST N/A**

**Relative:
 Lower**

LUST:

**Actual:
 20 ft.**

Facility ID:	9600323	Region:	STATE
Facility District:	SW	Facility County:	HILLSBOROUGH
Section:	Not reported	Township:	Not reported
Range:	Not reported	Lat/long:	27° 57' 8" / 82° 27' 0"
Facility Status:	CLOSED	Facility Type:	Retail Station
Operator:	A OGAWA		
Facility Phone:	(813) 968-2737		
Related Party:	OGAWA, AKIO		
Related Party Addr:	4012 W LINEBAUGH AVE TAMPA, FL 33624		
RP Bad Address:	Not reported		
Related Party ID:	42649	Related Party Role:	TANK OWNER
Related Prty Contact:	AKIO OGAWA		
Related Party Phone:	(813) 968-2737		
Related Party Begin:	02/26/96	Contamination ID:	16334
Name Update:	Not reported	Address Update:	Not reported
Facility Cleanup Status:	Ongoing (Explanation: At least one cleanup activity is in progress at a related discharge)		
Facility Cleanup Score:	27		
Facility Cleanup Rank:	6810		
Discharge ID:	19429		
Clean Up Work Status:	INACTIVE		
Discharge Date:	10/20/95		
Pct Discharge Combined With:	19429		
Discharge Cleanup Status:	SA Ongoing (Explanation: Site Assessment Cleanup Activity In Progress)		
Discharge Cleanup Status Date:	10/09/00		
Clean Up Required by 62-770:	New Cleanup Required		
Information Source:	Discharge Notification		
Other Source Description:	Not reported		
Discharge Lead Agency:	Local Program		
Score Effective Date:	01/06/98		
Inspection Date:	12/13/95		
Contaminated Media ID:	14269		
Contaminated Drinking Wells:	0		
Contaminated Soil:	Yes		
Contaminated Surface Water:	No		
Contaminated Ground Water:	Yes		
Contaminated Monitoring Well:	Yes		
Pollutant ID:	24111		
Pollutant Substance:	Leaded gas		
Substance Category:	Vehicular Fuels		
Regulation Began:	1986-07-01		
Pollutant Other Description:	Not reported		
Gallons Discharged:	Not reported		
Score:	27		
Cleanup Eligibility Id:	20993		
Cleanup Program:	Abandoned Tank Restoration Program		
Cleanup Lead :	State		

Map ID
 Direction
 Distance
 Distance (ft.)
 Elevation Site

MAP FINDINGS

Database(s) EDR ID Number
 EPA ID Number

FLORIDAN HOTEL (Continued)

U003088961

Application Recvd Date:	02/26/96
Letter of Intent Date:	Not reported
Eligibility Status:	02/29/96
Eligibility Status Date:	E
Redetermined:	No
Eligibility Letter Sent:	02/29/96
RAP Task ID:	45580
RAP Cleanup Responsible:	State
RAP Order Completion Date:	Not reported
RAP Actual Completion Date:	Not reported
RAP Payment Date:	Not reported
RAP Actual Cost:	Not reported
RA Task ID:	45581
RA Cleanup Responsible:	State
RA Actual Cost:	Not reported
Ra Actual Years to Complete:	Not reported
SRC Action Type:	Not reported
SRC Submit Date:	Not reported
SRC Review Date:	Not reported
SRC Issue Date:	Not reported
SRC Status Effective Date:	Not reported
SRC Comment:	Not reported
SA ID:	45579
SA Cleanup Responsible:	Responsible Party
SA Actual Completion Date:	03/27/96
SA Payment Date:	Not reported
SA Actual Cost:	Not reported
SR Task ID:	Not reported
SR Cleanup Responsible:	Not reported
SR Oral Date:	Not reported
SR Written Date:	Not reported
Free Product Removal:	No
Soil Removal:	No
Soil Tonnage Removed:	No
Soil Treatment:	No
Other Treatment:	Not reported
SR Actual Completion Date:	Not reported
SR Payment Date:	Not reported
SR Cost:	Not reported
SR Alternate Procedure Recieved:	Not reported
SR Alternate Procedure Status Date:	Not reported
SR Complete:	Not reported
SR Alternate Procedure Comment:	Not reported
Discharge ID:	19429
Clean Up Work Status:	INACTIVE
Discharge Date:	10/20/95
Pct Discharge Combined With:	19429
Discharge Cleanup Status:	SA Ongoing (Explanation: Site Assessment Cleanup Activity In Progress)
Discharge Cleanup Status Date:	10/09/00
Clean Up Required by 62-770:	New Cleanup Required
Information Source:	Discharge Notification
Other Source Description:	Not reported
Discharge Lead Agency:	Local Program
Score Effective Date:	01/06/98
Inspection Date:	12/13/95
Contaminated Media ID:	14269

Map ID
 Direction
 Distance
 Distance (ft.)
 Elevation Site

MAP FINDINGS

Database(s) EDR ID Number
 EPA ID Number

FLORIDAN HOTEL (Continued)

U003088961

Contaminated Drinking Wells:	0
Contaminated Soil:	Yes
Contaminated Surface Water:	No
Contaminated Ground Water:	Yes
Contaminated Monitoring Well:	Yes
Pollutant ID:	24112
Pollutant Substance:	Unleaded gas
Substance Category:	Vehicular Fuels
Regulation Began:	1986-07-01
Pollutant Other Description:	Not reported
Gallons Discharged:	Not reported
Score:	27
Cleanup Eligibility Id:	20993
Cleanup Program:	Abandoned Tank Restoration Program
Cleanup Lead :	State
Application Recvd Date:	02/26/96
Letter of Intent Date:	Not reported
Eligibility Status:	02/29/96
Eligibility Status Date:	E
Redetermined:	No
Eligibility Letter Sent:	02/29/96
RAP Task ID:	45580
RAP Cleanup Responsible:	State
RAP Order Completion Date:	Not reported
RAP Actual Completion Date:	Not reported
RAP Payment Date:	Not reported
RAP Actual Cost:	Not reported
RA Task ID:	45581
RA Cleanup Responsible:	State
RA Actual Cost:	Not reported
Ra Actual Years to Complete:	Not reported
SRC Action Type:	Not reported
SRC Submit Date:	Not reported
SRC Review Date:	Not reported
SRC Issue Date:	Not reported
SRC Status Effective Date:	Not reported
SRC Comment:	Not reported
SA ID:	45579
SA Cleanup Responsible:	Responsible Party
SA Actual Completion Date:	03/27/96
SA Payment Date:	Not reported
SA Actual Cost:	Not reported
SR Task ID:	Not reported
SR Cleanup Responsible:	Not reported
SR Oral Date:	Not reported
SR Written Date:	Not reported
Free Product Removal:	No
Soil Removal:	No
Soil Tonnage Removed:	No
Soil Treatment:	No
Other Treatment:	Not reported
SR Actual Completion Date:	Not reported
SR Payment Date:	Not reported
SR Cost:	Not reported
SR Alternate Procedure Recieved:	Not reported
SR Alternate Procedure Status Date:	Not reported
SR Complete:	Not reported

Map ID
 Direction
 Distance
 Distance (ft.)
 Elevation Site

MAP FINDINGS

Database(s) EDR ID Number
 EPA ID Number

FLORIDAN HOTEL (Continued)

U003088961

SR Alternate Procedure Comment:	Not reported
Discharge ID:	19429
Clean Up Work Status:	INACTIVE
Discharge Date:	10/20/95
Pct Discharge Combined With:	19429
Discharge Cleanup Status:	SA Ongoing (Explanation: Site Assessment Cleanup Activity In Progress)
Discharge Cleanup Status Date:	10/09/00
Clean Up Required by 62-770:	New Cleanup Required
Information Source:	Discharge Notification
Other Source Description:	Not reported
Discharge Lead Agency:	Local Program
Score Effective Date:	01/06/98
Inspection Date:	12/13/95
Contaminated Media ID:	14269
Contaminated Drinking Wells:	0
Contaminated Soil:	Yes
Contaminated Surface Water:	No
Contaminated Ground Water:	Yes
Contaminated Monitoring Well:	Yes
Pollutant ID:	24113
Pollutant Substance:	Kerosene
Substance Category:	Petroleum Pollutant
Regulation Began:	1991-04-01
Pollutant Other Description:	Not reported
Gallons Discharged:	Not reported
Score:	27
Cleanup Eligibility Id:	20993
Cleanup Program:	Abandoned Tank Restoration Program
Cleanup Lead :	State
Application Recvd Date:	02/26/96
Letter of Intent Date:	Not reported
Eligibility Status:	02/29/96
Eligibility Status Date:	E
Redetermined:	No
Eligibility Letter Sent:	02/29/96
RAP Task ID:	45580
RAP Cleanup Responsible:	State
RAP Order Completion Date:	Not reported
RAP Actual Completion Date:	Not reported
RAP Payment Date:	Not reported
RAP Actual Cost:	Not reported
RA Task ID:	45581
RA Cleanup Responsible:	State
RA Actual Cost:	Not reported
Ra Actual Years to Complete:	Not reported
SRC Action Type:	Not reported
SRC Submit Date:	Not reported
SRC Review Date:	Not reported
SRC Issue Date:	Not reported
SRC Status Effective Date:	Not reported
SRC Comment:	Not reported
SA ID:	45579
SA Cleanup Responsible:	Responsible Party
SA Actual Completion Date:	03/27/96
SA Payment Date:	Not reported
SA Actual Cost:	Not reported

Map ID
 Direction
 Distance
 Distance (ft.)
 Elevation Site

MAP FINDINGS

Database(s) EDR ID Number
 EPA ID Number

FLORIDAN HOTEL (Continued)

U003088961

SR Task ID: Not reported
 SR Cleanup Responsible: Not reported
 SR Oral Date: Not reported
 SR Written Date: Not reported
 Free Product Removal: No
 Soil Removal: No
 Soil Tonnage Removed: No
 Soil Treatment: No
 Other Treatment: Not reported
 SR Actual Completion Date: Not reported
 SR Payment Date: Not reported
 SR Cost: Not reported
 SR Alternate Procedure Recieved: Not reported
 SR Alternate Procedure Status Date: Not reported
 SR Complete: Not reported
 SR Alternate Procedure Comment: Not reported

County Code : 29
 Score Ranked : 27
 Score Effective : 01/06/98
 Rank : 6770
 Cleanup Status : ONGO
 Facility Status : CLOSED
 Type : A
 Facility Phone : (813) 968-2737
 Operator : A OGAWA
 Name Update : Not reported
 Address Update : Not reported
 Primary Responsible Party Id : 42649
 Primary Responsible Party Role : TANK OWNER
 Responsible Party Begin Date : 02/26/96
 Responsible Party Name : OGAWA, AKIO
 Responsible Party Address: 4012 W LINEBAUGH AVE
 TAMPA, FL 33624
 Responsible Party Phone : (813) 968-2737
 Contact : AKIO OGAWA
 Responsible Party Bad Address : Not reported

UST:

Facility ID: 9600323	Facility Type: Retail Station
Facility Phone: (813) 968-2737	Facility Status: CLOSED
Owner Id: Not reported	
Owner Name: Not reported	
Owner Address:	
Owner Contact: Not reported	
Owner Phone: Not reported	
Tank Content Desc: Retail Station	
Type Description: Retail Station	
Tank Id: 1	Vessel Indicator: TANK
Tank Location: UNDERGROUND	
Substance:	
Description: Leaded gas	
Gallons: 1000	
Category: Vehicular Fuels	
Regulation Began: 1986-07-01	
Tank Status: Removed	Tank Status Date: 01-OCT-1995
Install Date: Not reported	
Tank Construction:	

Map ID
 Direction
 Distance
 Distance (ft.)
 Elevation Site

MAP FINDINGS

Database(s) EDR ID Number
 EPA ID Number

FLORIDAN HOTEL (Continued)

U003088961

Tank Id: Not reported
 Construction Desc: Not reported
 Category: Not reported
 Description: Not reported
 Petro Monitoring:
 Monitoring Desc: Not reported
 Category: Not reported
 Description: Not reported
 Tank Piping:
 Piping Desc: Not reported
 Category: Not reported
 Description: Not reported

Facility ID: 9600323
 Facility Phone: (813) 968-2737
 Owner Id: Not reported
 Owner Name: Not reported
 Owner Address:
 Owner Contact: Not reported
 Owner Phone: Not reported
 Tank Content Desc: Retail Station
 Type Description: Retail Station
 Tank Id: 2
 Tank Location: UNDERGROUND

Facility Type: Retail Station
 Facility Status: CLOSED

Substance:
 Description: Leaded gas
 Gallons: 1000
 Category: Vehicular Fuels
 Regulation Began: 1986-07-01
 Tank Status: Removed
 Install Date: Not reported

Vessel Indicator: TANK

Tank Status Date: 01-OCT-1995

Tank Construction:
 Tank Id: Not reported
 Construction Desc: Not reported
 Category: Not reported
 Description: Not reported
 Petro Monitoring:
 Monitoring Desc: Not reported
 Category: Not reported
 Description: Not reported
 Tank Piping:
 Piping Desc: Not reported
 Category: Not reported
 Description: Not reported

Facility ID: 9600323
 Facility Phone: (813) 968-2737
 Owner Id: Not reported
 Owner Name: Not reported
 Owner Address:
 Owner Contact: Not reported
 Owner Phone: Not reported
 Tank Content Desc: Retail Station
 Type Description: Retail Station
 Tank Id: 4
 Tank Location: UNDERGROUND
 Substance:

Facility Type: Retail Station
 Facility Status: CLOSED

Vessel Indicator: TANK

Map ID
 Direction
 Distance
 Distance (ft.)
 Elevation

MAP FINDINGS

Site

Database(s)

EDR ID Number
 EPA ID Number

I37
NNE
1/4-1/2
2005 ft.

STAR #1229
1802 N NEBRASKA AVE
TAMPA, FL 33602

LUST **U001354863**
UST **N/A**

Site 4 of 4 in cluster I

Relative:
Higher

LUST:

Actual:
43 ft.

Facility ID:	8625656	Region:	STATE
Facility District:	SW	Facility County:	HILLSBOROUGH
Section:	013	Township:	29S
Range:	18E	Lat/long:	27° 57' 38" / 82° 27' 0"
Facility Status:	CLOSED	Facility Type:	Retail Station
Operator:	STAR SERVICE		
Facility Phone:	(813) 224-0749		
Related Party:	KNOPF, DOROTHY & WILLIAM I		
Related Party Addr:	6744 NEOSHO ST SAINT LOUIS, MO 63109 - 3035		
RP Bad Address:	Yes		
Related Party ID:	12145	Related Party Role:	ACCOUNT OWNER
Related Prty Contact:	S. J. BRADSHAW, JR.		
Related Party Phone:	(314) 997-5990		
Related Party Begin:	05/22/86	Contamination ID:	17504
Name Update:	Not reported	Address Update:	Not reported
Facility Cleanup Status:	Ongoing (Explanation: At least one cleanup activity is in progress at a related discharge)		
Facility Cleanup Score:	15		
Facility Cleanup Rank:	8257		
Discharge ID:	20906		
Clean Up Work Status:	INACTIVE		
Discharge Date:	03/18/91		
Pct Discharge Combined With:	20906		
Discharge Cleanup Status:	RAP Ongoing (Explanation: Remedial Action Plan Cleanup Activity in Progress)		
Discharge Cleanup Status Date:	10/09/00		
Clean Up Required by 62-770:	New Cleanup Required		
Information Source:	Abandoned Tank Restoration		
Other Source Description:	Not reported		
Discharge Lead Agency:	Local Program		
Score Effective Date:	11/22/99		
Inspection Date:	07/12/90		
Contaminated Media ID:	15328		
Contaminated Drinking Wells:	0		
Contaminated Soil:	Yes		
Contaminated Surface Water:	No		
Contaminated Ground Water:	Yes		
Contaminated Monitoring Well:	Yes		
Pollutant ID:	25960		
Pollutant Substance:	Leaded gas		
Substance Category:	Vehicular Fuels		
Regulation Began:	1986-07-01		
Pollutant Other Description:	Not reported		
Gallons Discharged:	Not reported		
Score:	15		
Cleanup Eligibility Id:	22520		
Cleanup Program:	Abandoned Tank Restoration Program		
Cleanup Lead :	Reimbursement		
Application Recvd Date:	03/28/91		
Letter of Intent Date:	03/28/91		
Eligibility Status:	10/09/91		
Eligibility Status Date:	E		

Map ID
Direction
Distance
Distance (ft.)
Elevation Site

MAP FINDINGS

Database(s) EDR ID Number
EPA ID Number

STAR #1229 (Continued)

U001354863

Redetermined: No
Eligibility Letter Sent: 10/09/91
RAP Task ID: 48447
RAP Cleanup Responsible: Responsible Party
RAP Order Completion Date: Not reported
RAP Actual Completion Date: Not reported
RAP Payment Date: Not reported
RAP Actual Cost: Not reported
RA Task ID: 48448
RA Cleanup Responsible: Not reported
RA Actual Cost: Not reported
Ra Actual Years to Complete: Not reported
SRC Action Type: Not reported
SRC Submit Date: Not reported
SRC Review Date: Not reported
SRC Issue Date: Not reported
SRC Status Effective Date: Not reported
SRC Comment: Not reported
SA ID: 48446
SA Cleanup Responsible: Responsible Party
SA Actual Completion Date: 10/05/93
SA Payment Date: Not reported
SA Actual Cost: Not reported
SR Task ID: 48445
SR Cleanup Responsible: Responsible Party
SR Oral Date: Not reported
SR Written Date: 01/30/91
Free Product Removal: No
Soil Removal: No
Soil Tonnage Removed: No
Soil Treatment: No
Other Treatment: TANK REMOVAL
SR Actual Completion Date: Not reported
SR Payment Date: Not reported
SR Cost: Not reported
SR Alternate Procedure Recieved: Not reported
SR Alternate Procedure Status Date: Not reported
SR Complete: Not reported
SR Alternate Procedure Comment: Not reported
Discharge ID: 20906
Clean Up Work Status: INACTIVE
Discharge Date: 03/18/91
Pct Discharge Combined With: 20906
Discharge Cleanup Status: RAP Ongoing (Explanation: Remedial Action Plan Cleanup Activity in Progress)
Discharge Cleanup Status Date: 10/09/00
Clean Up Required by 62-770: New Cleanup Required
Information Source: Abandoned Tank Restoration
Other Source Description: Not reported
Discharge Lead Agency: Local Program
Score Effective Date: 11/22/99
Inspection Date: 07/12/90
Contaminated Media ID: 15328
Contaminated Drinking Wells: 0
Contaminated Soil: Yes
Contaminated Surface Water: No
Contaminated Ground Water: Yes

Map ID
Direction
Distance
Distance (ft.)
Elevation Site

MAP FINDINGS

Database(s) EDR ID Number
EPA ID Number

STAR #1229 (Continued)

U001354863

Contaminated Monitoring Well: Yes
Pollutant ID: 25961
Pollutant Substance: Unleaded gas
Substance Category: Vehicular Fuels
Regulation Began: 1986-07-01
Pollutant Other Description: Not reported
Gallons Discharged: Not reported
Score: 15
Cleanup Eligibility Id: 22520
Cleanup Program: Abandoned Tank Restoration Program
Cleanup Lead : Reimbursement
Application Recvd Date: 03/28/91
Letter of Intent Date: 03/28/91
Eligibility Status: 10/09/91
Eligibility Status Date: E
Redetermined: No
Eligibility Letter Sent: 10/09/91

RAP Task ID: 48447
RAP Cleanup Responsible: Responsible Party
RAP Order Completion Date: Not reported
RAP Actual Completion Date: Not reported
RAP Payment Date: Not reported
RAP Actual Cost: Not reported
RA Task ID: 48448
RA Cleanup Responsible: Not reported
RA Actual Cost: Not reported
Ra Actual Years to Complete: Not reported
SRC Action Type: Not reported
SRC Submit Date: Not reported
SRC Review Date: Not reported
SRC Issue Date: Not reported
SRC Status Effective Date: Not reported
SRC Comment: Not reported
SA ID: 48446
SA Cleanup Responsible: Responsible Party
SA Actual Completion Date: 10/05/93
SA Payment Date: Not reported
SA Actual Cost: Not reported
SR Task ID: 48445
SR Cleanup Responsible: Responsible Party
SR Oral Date: Not reported
SR Written Date: 01/30/91
Free Product Removal: No
Soil Removal: No
Soil Tonnage Removed: No
Soil Treatment: No
Other Treatment: TANK REMOVAL
SR Actual Completion Date: Not reported
SR Payment Date: Not reported
SR Cost: Not reported
SR Alternate Procedure Recieved: Not reported
SR Alternate Procedure Status Date: Not reported
SR Complete: Not reported
SR Alternate Procedure Comment: Not reported

County Code : 29
Score Ranked : 15

Map ID
Direction
Distance
Distance (ft.)
Elevation Site

MAP FINDINGS

Database(s) EDR ID Number
EPA ID Number

STAR #1229 (Continued)

U001354863

Score Effective : 11/22/99
Rank : 8175
Cleanup Status : ONGO
Facility Status : CLOSED
Type : A
Facility Phone : (813) 224-0749
Operator : STAR SERVICE
Name Update : Not reported
Address Update : Not reported
Primary Responsible Party Id : 12145
Primary Responsible Party Role : ACCOUNT OWNER
Responsible Party Begin Date : 05/22/86
Responsible Party Name : KNOPF, DOROTHY & WILLIAM I
Responsible Party Address: 6744 NEOSHO ST
SAINT LOUIS, MO 63109 - 3035
Responsible Party Phone : (314) 997-5990
Contact : S. J. BRADSHAW, JR.
Responsible Party Bad Address : Yes

UST:

Facility ID:	8625656	Facility Type:	Retail Station
Facility Phone:	(813) 224-0749	Facility Status:	CLOSED
Owner Id:	12145		
Owner Name:	KNOPF, DOROTHY & WILLIAM I		
Owner Address:	6744 NEOSHO ST SAINT LOUIS, MO 63109		
Owner Contact:	S. J. BRADSHAW, JR.		
Owner Phone:	(314) 997-5990		
Tank Content Desc:	Retail Station		
Type Description:	Retail Station		
Tank Id:	1	Vessel Indicator:	TANK
Tank Location:	UNDERGROUND		
Substance:			
Description:	Leaded gas		
Gallons:	8000		
Category:	Vehicular Fuels		
Regulation Began:	1986-07-01		
Tank Status:	Removed	Tank Status Date:	31-MAR-1991
Install Date:	01-MAR-1970		
Tank Construction:			
Tank Id:	Not reported		
Construction Desc:	Not reported		
Category:	Not reported		
Description:	Not reported		
Petro Monitoring:			
Monitoring Desc:	Not reported		
Category:	Not reported		
Description:	Not reported		
Tank Piping:			
Piping Desc:	Not reported		
Category:	Not reported		
Description:	Not reported		
Facility ID:	8625656	Facility Type:	Retail Station
Facility Phone:	(813) 224-0749	Facility Status:	CLOSED
Owner Id:	12145		
Owner Name:	KNOPF, DOROTHY & WILLIAM I		
Owner Address:	6744 NEOSHO ST		

Map ID
 Direction
 Distance
 Distance (ft.)
 Elevation Site

MAP FINDINGS

Database(s) EDR ID Number
 EPA ID Number

STAR #1229 (Continued)

U001354863

SAINT LOUIS, MO 63109
 Owner Contact: S. J. BRADSHAW, JR.
 Owner Phone: (314) 997-5990
 Tank Content Desc: Retail Station
 Type Description: Retail Station
 Tank Id: 2 Vessel Indicator: TANK
 Tank Location: UNDERGROUND
 Substance:
 Description: Unleaded gas
 Gallons: 8000
 Category: Vehicular Fuels
 Regulation Began: 1986-07-01
 Tank Status: Removed Tank Status Date: 31-MAR-1991
 Install Date: 01-MAR-1970
 Tank Construction:
 Tank Id: Not reported
 Construction Desc: Not reported
 Category: Not reported
 Description: Not reported
 Petro Monitoring:
 Monitoring Desc: Not reported
 Category: Not reported
 Description: Not reported
 Tank Piping:
 Piping Desc: Not reported
 Category: Not reported
 Description: Not reported
 Facility ID: 8625656 Facility Type: Retail Station
 Facility Phone: (813) 224-0749 Facility Status: CLOSED
 Owner Id: 12145
 Owner Name: KNOFF, DOROTHY & WILLIAM I
 Owner Address: 6744 NEOSHO ST
 SAINT LOUIS, MO 63109
 Owner Contact: S. J. BRADSHAW, JR.
 Owner Phone: (314) 997-5990
 Tank Content Desc: Retail Station
 Type Description: Retail Station
 Tank Id: 3 Vessel Indicator: TANK
 Tank Location: UNDERGROUND
 Substance:
 Description: Unleaded gas
 Gallons: 4000
 Category: Vehicular Fuels
 Regulation Began: 1986-07-01
 Tank Status: Removed Tank Status Date: 31-MAR-1991
 Install Date: 01-MAR-1970
 Tank Construction:
 Tank Id: Not reported
 Construction Desc: Not reported
 Category: Not reported
 Description: Not reported
 Petro Monitoring:
 Monitoring Desc: Not reported
 Category: Not reported
 Description: Not reported
 Tank Piping:

Map ID
 Direction
 Distance
 Distance (ft.)
 Elevation Site

MAP FINDINGS

Database(s) EDR ID Number
 EPA ID Number

STAR #1229 (Continued)

U001354863

Piping Desc: Not reported
 Category: Not reported
 Description: Not reported

38 TAMPA CITY - PUBLICATION/RECREATION
West 1420 N TAMPA ST
1/4-1/2 TAMPA, FL 33602
2075 ft.

UST U001823387
N/A

Relative:
Lower

UST:

Facility ID: 9400333 Facility Type: Local Government
 Facility Phone: (813) 274-8082 Facility Status: CLOSED

Actual:
16 ft.

Owner Id: 21546
 Owner Name: TAMPA CITY
 Owner Address: CITY HALL PLAZA
 TAMPA, FL 33602
 Owner Contact: HALLIE CALIG
 Owner Phone: (813) 223-8282
 Tank Content Desc: Local Government
 Type Description: Local Government
 Tank Id: 1
 Tank Location: UNDERGROUND

Vessel Indicator: TANK

Substance:
 Description: Fuel oil-on site heat
 Gallons: 1000
 Category: Exempt Substances
 Regulation Began: 1986-07-01

Tank Status: Closed in place Tank Status Date: 31-DEC-1992

Install Date: Not reported

Tank Construction:

Tank Id: Not reported
 Construction Desc: Not reported
 Category: Not reported
 Description: Not reported

Petro Monitoring:

Monitoring Desc: Not reported
 Category: Not reported
 Description: Not reported

Tank Piping:

Piping Desc: Not reported
 Category: Not reported
 Description: Not reported

39 HILLSBOROUGH CNTY MIS FACILITY
SSE 505 EAST ST
1/4-1/2 TAMPA, FL 33602
2088 ft.

UST U003335586
AST N/A

Relative:
Lower

UST:

Facility ID: 9602205 Facility Type: County Government
 Facility Phone: (813) 276-2530 Facility Status: OPEN

Actual:
20 ft.

Owner Id: 10074
 Owner Name: HILLSBOROUGH CNTY BD COMM
 Owner Address: PO BOX 1110
 TAMPA, FL 33601
 Owner Contact: JOHN COLLINS
 Owner Phone: (813) 744-5619
 Tank Content Desc: County Government

Map ID
 Direction
 Distance
 Distance (ft.)
 Elevation

MAP FINDINGS

HILLSBOROUGH CNTY MIS FACILITY (Continued)

EDR ID Number
 EPA ID Number

Database(s)

U003335586

Type Description:	County Government	Vessel Indicator:	TANK
Tank Id:	1		
Tank Location:	UNDERGROUND		
Substance:			
Description:	Diesel-emergen generator		
Gallons:	500		
Category:	Petroleum Pollutant		
Regulation Began:	1991-04-01		
Tank Status:	Removed	Tank Status Date:	01-JUN-1999
Install Date:	01-JUN-1970		
Tank Construction:			
Tank Id:	Not reported		
Construction Desc:	Not reported		
Category:	Not reported		
Description:	Not reported		
Petro Monitoring:			
Monitoring Desc:	Not reported		
Category:	Not reported		
Description:	Not reported		
Tank Piping:			
Piping Desc:	Not reported		
Category:	Not reported		
Description:	Not reported		
AST:			
Facility ID:	9602205	Tank ID:	2
Facility Phone:	(813) 276-2530		
Facility Type:	County Government	Facility Status:	OPEN
Tank Location:	ABOVEGROUND	Vessel Indicator:	TANK
Type Description:	County Government	Content Description:	Emerg Generator Diesel
Substance:			
Description:	Diesel-emergen generator		
Gallons:	2000		
Category:	Petroleum Pollutant		
Regulation Began:	1991-04-01		
Tank Status:	In service	Status Date:	01-MAR-1999
Install Date:	01-MAR-1999		
Owner Id:	10074	Owner Phone:	(813) 744-5619
Owner Name:	HILLSBOROUGH CNTY BD COMM		
Owner Contact:	JOHN COLLINS		
Owner Address:	PO BOX 1110 TAMPA, FL 33601		
Tank Construction:			
Tank Id:	2		
Construction Desc:	Double wall - tank jacket		
Category:	Secondary Containment		
Description:	Dbl wall;dual mat;outr pipe of appr syn or jacket		
Tank Id:	2		
Construction Desc:	Spill containment bucket		
Category:	Overfill/Spill		
Description:	Spill containment bucket		
Tank Id:	2		
Construction Desc:	Level gauges/alarms		
Category:	Overfill/Spill		
Description:	Level gauges/hi level alarms		

Map ID
 Direction
 Distance
 Distance (ft.)
 Elevation

MAP FINDINGS

Database(s) EDR ID Number
 EPA ID Number

HILLSBOROUGH CNTY MIS FACILITY (Continued)

U003335586

Tank Id: 2
 Construction Desc: Ball check valve
 Category: Overfill/Spill
 Description: Ball Check Valve

Tank Id: 2
 Construction Desc: Tight fill
 Category: Overfill/Spill
 Description: Tight fill

Tank Id: 2
 Construction Desc: Steel
 Category: Primary Construction
 Description: Steel
 Petro Monitoring:
 Monitoring Desc: Monitor dbl wall tank space
 Category: Tank Monitoring
 Description: Interstitial space - Double wall tank

Monitoring Desc: Visual inspection of ASTs
 Category: Q
 Description: Q

Tank Piping:
 Piping Desc: Abv, no soil contact
 Category: Miscellaneous Attributes
 Description: Aboveground-no contact with soil

Piping Desc: Steel/galvanized metal
 Category: Primary Construction
 Description: Steel or Galvanized Metal

Piping Desc: Suction piping system
 Category: Miscellaneous Attributes
 Description: Suction piping system

J40
WSW
1/4-1/2
2127 ft.

TRAMMEL BUILDING
1313 TAMPA STREET
TAMPA, FL 33602

PADS 1004456767
FL0000060509

Site 1 of 3 in cluster J

Relative:
Lower

Actual:
17 ft.

J41
WSW
1/4-1/2
2127 ft.

FL DEPT OF MGMT SERVICES-PK TRAMMEL
1313 N TAMPA ST
TAMPA, FL 33602

UST U001355829
N/A

Site 2 of 3 in cluster J

Relative:
Lower

Actual:
17 ft.

UST:			
Facility ID:	8841073	Facility Type:	State Government
Facility Phone:	(813) 272-2313	Facility Status:	CLOSED
Owner Id:	7303		
Owner Name:	FL DEPT MGMT SERVICES BUREAU OF MAINT		

Map ID
 Direction
 Distance
 Distance (ft.)
 Elevation Site

MAP FINDINGS

Database(s) EDR ID Number
 EPA ID Number

FL DEPT OF MGMT SERVICES-PK TRAMMEL (Continued)

U001355829

Owner Address: 4050 ESPLANADE WAY BLDG 4030 #380
 ATTN: TED WEISS
 TALLAHASSEE, FL 32399
 Owner Contact: TED WEISS
 Owner Phone: (850) 487-3561
 Tank Content Desc: State Government
 Type Description: State Government
 Tank Id: 1 Vessel Indicator: TANK
 Tank Location: UNDERGROUND
 Substance:
 Description: Diesel-emergen generator
 Gallons: 500
 Category: Petroleum Pollutant
 Regulation Began: 1991-04-01
 Tank Status: Removed Tank Status Date: 01-APR-1997
 Install Date: 01-JUL-1979
 Tank Construction:
 Tank Id: Not reported
 Construction Desc: Not reported
 Category: Not reported
 Description: Not reported
 Petro Monitoring:
 Monitoring Desc: Not reported
 Category: Not reported
 Description: Not reported
 Tank Piping:
 Piping Desc: Not reported
 Category: Not reported
 Description: Not reported

J42
WSW
1/4-1/2
2127 ft.

FL DEPT OF MGMT SERVICES-PK TRAMMEL
1313 N TAMPA ST
TAMPA, FL 33602

RCRIS-SQG 1004684777
FINDS FLR000032987

Site 3 of 3 in cluster J

Relative:
Lower

RCRIS:
 Owner: STATE OF FLORIDA
 (904) 922-7535
 EPA ID: FLR000032987
 Contact: ROBERT MORALES
 Classification: Conditionally Exempt Small Quantity Generator
 TSD Activities: Not reported
 Violation Status: No violations found

Actual:
17 ft.

FINDS:

Other Pertinent Environmental Activity Identified at Site:
 Facility Registry System (FRS)
 Resource Conservation and Recovery Act Information system (RCRAINFO)

MAP FINDINGS

Map ID
 Direction
 Distance
 Distance (ft.)
 Elevation

Site

Database(s)

EDR ID Number
 EPA ID Number

43
SW
1/4-1/2
2148 ft.

US COURTHOUSE
801 N FLORIDA AVE
TAMPA, FL 33602

LUST **S105747929**
N/A

Relative:
Lower

Actual:
20 ft.

LUST:

Facility ID:	9501854	Region:	STATE
Facility District:	SW	Facility County:	HILLSBOROUGH
Section:	Not reported	Township:	Not reported
Range:	Not reported	Lat/long:	27° 57' 7" / 82° 27' 0"
Facility Status:	OPEN	Facility Type:	Federal Government
Operator:	GEORGE POST		
Facility Phone:	(813) 228-2351		
Related Party:	GENERAL SERVICES ADMINISTRATION REGION 4		
Related Party Addr:	401 W PEACHTREE ST NW #2416 ATLANTA, GA 30365 - 2550		
RP Bad Address:	Not reported		
Related Party ID:	40189	Related Party Role:	ACCOUNT OWNER
Related Prty Contact:	GERALD HUST		
Related Party Phone:	(404) 331-3125		
Related Party Begin:	09/15/99	Contamination ID:	16234
Name Update:	Not reported	Address Update:	Not reported
Facility Cleanup Status:	Ongoing (Explanation: At least one cleanup activity is in progress at a related discharge)		
Facility Cleanup Score:	9		
Facility Cleanup Rank:	12051		
Discharge ID:	48343		
Clean Up Work Status:	ACTIVE		
Discharge Date:	04/17/95		
Pct Discharge Combined With:	48343		
Discharge Cleanup Status:	RAP Ongoing (Explanation: Remedial Action Plan Cleanup Activity in Progress)		
Discharge Cleanup Status Date:	03/09/01		
Clean Up Required by 62-770:	New Cleanup Required		
Information Source:	Discharge Notification		
Other Source Description:	Not reported		
Discharge Lead Agency:	Local Program		
Score Effective Date:	03/09/01		
Inspection Date:	05/09/95		
Contaminated Media ID:	14173		
Contaminated Drinking Wells:	0		
Contaminated Soil:	Yes		
Contaminated Surface Water:	No		
Contaminated Ground Water:	Yes		
Contaminated Monitoring Well:	Yes		
Pollutant ID:	23980		
Pollutant Substance:	Diesel-emergen generator		
Substance Category:	Petroleum Pollutant		
Regulation Began:	1991-04-01		
Pollutant Other Description:	Not reported		
Gallons Discharged:	Not reported		
Score:	9		
Cleanup Eligibility Id:	20887		
Cleanup Program:	Other		
Cleanup Lead :	Not reported		
Application Recvd Date:	Not reported		
Letter of Intent Date:	Not reported		
Eligibility Status:	Not reported		
Eligibility Status Date:	Not reported		
Redetermined:	No		

Map ID
Direction
Distance
Distance (ft.)
Elevation Site

MAP FINDINGS

Database(s) EDR ID Number
EPA ID Number

US COURTHOUSE (Continued)

S105747929

Eligibility Letter Sent: Not reported
RAP Task ID: 61178
RAP Cleanup Responsible: Responsible Party
RAP Order Completion Date: 05/15/95
RAP Actual Completion Date: Not reported
RAP Payment Date: Not reported
RAP Actual Cost: Not reported
RA Task ID: Not reported
RA Cleanup Responsible: Not reported
RA Actual Cost: Not reported
Ra Actual Years to Complete: Not reported
SRC Action Type: Not reported
SRC Submit Date: Not reported
SRC Review Date: Not reported
SRC Issue Date: Not reported
SRC Status Effective Date: Not reported
SRC Comment: Not reported
SA ID: 61177
SA Cleanup Responsible: Responsible Party
SA Actual Completion Date: Not reported
SA Payment Date: Not reported
SA Actual Cost: Not reported
SR Task ID: Not reported
SR Cleanup Responsible: Not reported
SR Oral Date: Not reported
SR Written Date: Not reported
Free Product Removal: No
Soil Removal: No
Soil Tonnage Removed: No
Soil Treatment: No
Other Treatment: Not reported
SR Actual Completion Date: Not reported
SR Payment Date: Not reported
SR Cost: Not reported
SR Alternate Procedure Recieved: Not reported
SR Alternate Procedure Status Date: Not reported
SR Complete: Not reported
SR Alternate Procedure Comment: Not reported

County Code : Not reported
Score Ranked : Not reported
Score Effective : Not reported
Rank : Not reported
Cleanup Status : Not reported
Facility Status : Not reported
Type : Not reported
Facility Phone : Not reported
Operator : Not reported
Name Update : Not reported
Address Update : Not reported
Primary Responsible Party Id : Not reported
Primary Responsible Party Role : Not reported
Responsible Party Begin Date : Not reported
Responsible Party Name : Not reported
Responsible Party Address: Not reported
Responsible Party Phone : Not reported
Contact : Not reported

Map ID
 Direction
 Distance
 Distance (ft.)
 Elevation

MAP FINDINGS

US COURTHOUSE (Continued)

EDR ID Number
 EPA ID Number

Database(s)

Responsible Party Bad Address : Not reported

S105747929

44
SSW
1/4-1/2
2157 ft.

KAUFFMAN TIRE SERVICE OF GA INC
601 N MORGAN ST
TAMPA, FL 33602

LUST **U001355480**
UST **N/A**

Relative:
Lower

LUST:

Actual:
20 ft.

Facility ID:	8733857	Region:	STATE
Facility District:	SW	Facility County:	HILLSBOROUGH
Section:	Not reported	Township:	Not reported
Range:	Not reported	Lat/long:	27° 57' 47" / 82° 22' 0"
Facility Status:	CLOSED	Facility Type:	Fuel User / Non-retail
Operator:	GRANDOFF INVESTMENTS		
Facility Phone:	(813) 229-0874		
Related Party:	GRANDOFF INVESTMENTS INC		
Related Party Addr:	412 E MADISON ST #1100 TAMPA, FL 33602 - 4697		
RP Bad Address:	No		
Related Party ID:	8744	Related Party Role:	ACCOUNT OWNER
Related Prty Contact:	DEBBIE DEVOE		
Related Party Phone:	(813) 229-0874		
Related Party Begin:	12/17/93	Contamination ID:	16546
Name Update:	07/07/00	Address Update:	Not reported
Facility Cleanup Status:	Completed (Explanation: All related discharge cleanup activities are completed. At least 1 discharge required a cleanup activity. Some may have never required cleanup, per Chapter 17-770 rules or contamination was not found by inspection)		
Facility Cleanup Score:	Not reported		
Facility Cleanup Rank:	Not reported		
Discharge ID:	19682		
Clean Up Work Status:	COMPLETED		
Discharge Date:	12/08/89		
Pct Discharge Combined With:	19682		
Discharge Cleanup Status:	NFA Complete (Explanation: No Further Action Status Approved)		
Discharge Cleanup Status Date:	02/21/96		
Clean Up Required by 62-770:	New Cleanup Required		
Information Source:	Discharge Notification		
Other Source Description:	Not reported		
Discharge Lead Agency:	Local Program		
Score Effective Date:	01/06/98		
Inspection Date:	03/08/91		
Contaminated Media ID:	14468		
Contaminated Drinking Wells:	0		
Contaminated Soil:	No		
Contaminated Surface Water:	No		
Contaminated Ground Water:	No		
Contaminated Monitoring Well:	Yes		
Pollutant ID:	24421		
Pollutant Substance:	Generic gasoline		
Substance Category:	Vehicular Fuels		
Regulation Began:	1986-07-01		
Pollutant Other Description:	Not reported		
Gallons Discharged:	Not reported		
Score:	20		
Cleanup Eligibility Id:	21263		
Cleanup Program:	Abandoned Tank Restoration Program		
Cleanup Lead :	Reimbursement		
Application Recvd Date:	06/30/92		

Map ID
Direction
Distance
Distance (ft.)
Elevation Site

MAP FINDINGS

Database(s) EDR ID Number
EPA ID Number

KAUFFMAN TIRE SERVICE OF GA INC (Continued)

U001355480

Letter of Intent Date: 06/30/92
Eligibility Status: 01/18/94
Eligibility Status Date: P
Redetermined: No
Eligibility Letter Sent: 01/18/94

RAP Task ID: Not reported
RAP Cleanup Responsible: Not reported
RAP Order Completion Date: Not reported
RAP Actual Completion Date: Not reported
RAP Payment Date: Not reported
RAP Actual Cost: Not reported
RA Task ID: 45877
RA Cleanup Responsible: Not reported
RA Actual Cost: Not reported
Ra Actual Years to Complete: Not reported
SRC Action Type: NFA
SRC Submit Date: 01/29/95
SRC Review Date: 02/07/96
SRC Issue Date: 02/21/96
SRC Status Effective Date: 02/21/96
SRC Comment: WASTE OIL ONLY
SA ID: 45876
SA Cleanup Responsible: Responsible Party
SA Actual Completion Date: 02/07/96
SA Payment Date: Not reported
SA Actual Cost: Not reported
SR Task ID: Not reported
SR Cleanup Responsible: Not reported
SR Oral Date: Not reported
SR Written Date: Not reported
Free Product Removal: No
Soil Removal: No
Soil Tonnage Removed: No
Soil Treatment: No
Other Treatment: Not reported
SR Actual Completion Date: Not reported
SR Payment Date: Not reported
SR Cost: Not reported
SR Alternate Procedure Recieved: Not reported
SR Alternate Procedure Status Date: Not reported
SR Complete: Not reported
SR Alternate Procedure Comment: Not reported

Discharge ID: 19682
Clean Up Work Status: COMPLETED
Discharge Date: 12/08/89
Pct Discharge Combined With: 19682
Discharge Cleanup Status: NFA Complete (Explanation: No Further Action Status Approved)
Discharge Cleanup Status Date: 02/21/96
Clean Up Required by 62-770: New Cleanup Required
Information Source: Discharge Notification
Other Source Description: Not reported
Discharge Lead Agency: Local Program
Score Effective Date: 01/06/98
Inspection Date: 03/08/91
Contaminated Media ID: 14468
Contaminated Drinking Wells: 0

Map ID
Direction
Distance
Distance (ft.)
Elevation Site

MAP FINDINGS

Database(s) EDR ID Number
EPA ID Number

KAUFFMAN TIRE SERVICE OF GA INC (Continued)

U001355480

Contaminated Soil: No
Contaminated Surface Water: No
Contaminated Ground Water: No
Contaminated Monitoring Well: Yes
Pollutant ID: 24422
Pollutant Substance: Waste oil
Substance Category: Petroleum Pollutant
Regulation Began: 1991-04-01
Pollutant Other Description: Not reported
Gallons Discharged: Not reported
Score: 20
Cleanup Eligibility Id: 21263
Cleanup Program: Abandoned Tank Restoration Program
Cleanup Lead : Reimbursement
Application Recvd Date: 06/30/92
Letter of Intent Date: 06/30/92
Eligibility Status: 01/18/94
Eligibility Status Date: P
Redetermined: No
Eligibility Letter Sent: 01/18/94

RAP Task ID: Not reported
RAP Cleanup Responsible: Not reported
RAP Order Completion Date: Not reported
RAP Actual Completion Date: Not reported
RAP Payment Date: Not reported
RAP Actual Cost: Not reported
RA Task ID: 45877
RA Cleanup Responsible: Not reported
RA Actual Cost: Not reported
Ra Actual Years to Complete: Not reported
SRC Action Type: NFA
SRC Submit Date: 01/29/95
SRC Review Date: 02/07/96
SRC Issue Date: 02/21/96
SRC Status Effective Date: 02/21/96
SRC Comment: WASTE OIL ONLY
SA ID: 45876
SA Cleanup Responsible: Responsible Party
SA Actual Completion Date: 02/07/96
SA Payment Date: Not reported
SA Actual Cost: Not reported
SR Task ID: Not reported
SR Cleanup Responsible: Not reported
SR Oral Date: Not reported
SR Written Date: Not reported
Free Product Removal: No
Soil Removal: No
Soil Tonnage Removed: No
Soil Treatment: No
Other Treatment: Not reported
SR Actual Completion Date: Not reported
SR Payment Date: Not reported
SR Cost: Not reported
SR Alternate Procedure Recieved: Not reported
SR Alternate Procedure Status Date: Not reported
SR Complete: Not reported
SR Alternate Procedure Comment: Not reported

Map ID
Direction
Distance
Distance (ft.)
Elevation Site

MAP FINDINGS

Database(s) EDR ID Number
EPA ID Number

KAUFFMAN TIRE SERVICE OF GA INC (Continued)

U001355480

County Code : Not reported
Score Ranked : Not reported
Score Effective : Not reported
Rank : Not reported
Cleanup Status : Not reported
Facility Status : Not reported
Type : Not reported
Facility Phone : Not reported
Operator : Not reported
Name Update : Not reported
Address Update : Not reported
Primary Responsible Party Id : Not reported
Primary Responsible Party Role : Not reported
Responsible Party Begin Date : Not reported
Responsible Party Name : Not reported
Responsible Party Address: Not reported
Responsible Party Phone : Not reported
Contact : Not reported
Responsible Party Bad Address : Not reported

UST:

Facility ID:	8733857	Facility Type:	Fuel User / Non-retail
Facility Phone:	(813) 229-0874	Facility Status:	CLOSED
Owner Id:	8744		
Owner Name:	GRANDOFF INVESTMENTS INC		
Owner Address:	412 E MADISON ST #1100 TAMPA, FL 33602		
Owner Contact:	DEBBIE DEVOE		
Owner Phone:	(813) 229-0874		
Tank Content Desc:	Fuel user/Non-retail		
Type Description:	Fuel user/Non-retail		
Tank Id:	1	Vessel Indicator:	TANK
Tank Location:	UNDERGROUND		
Substance:			
Description:	Waste oil		
Gallons:	500		
Category:	Petroleum Pollutant		
Regulation Began:	1991-04-01		
Tank Status:	Removed	Tank Status Date:	28-FEB-1990
Install Date:	01-DEC-1983		
Tank Construction:			
Tank Id:	Not reported		
Construction Desc:	Not reported		
Category:	Not reported		
Description:	Not reported		
Petro Monitoring:			
Monitoring Desc:	Not reported		
Category:	Not reported		
Description:	Not reported		
Tank Piping:			
Piping Desc:	Not reported		
Category:	Not reported		
Description:	Not reported		

MAP FINDINGS

Map ID
 Direction
 Distance
 Distance (ft.)
 Elevation

Site

Database(s)

EDR ID Number
 EPA ID Number

K45
WSW
1/4-1/2
2245 ft.

PORTER PROPERTY
1201 N TAMPA ST
TAMPA, FL 33602

LUST **S105118139**
N/A

Site 1 of 2 in cluster K

Relative:
Lower

LUST:

Actual:
17 ft.

Facility ID:	9701321	Region:	STATE
Facility District:	SW	Facility County:	HILLSBOROUGH
Section:	Not reported	Township:	Not reported
Range:	Not reported	Lat/long:	27° 57' 13.122" / 82° 27' 0"
Facility Status:	CLOSED	Facility Type:	Fuel User / Non-retail
Operator:	JOE PORTER		
Facility Phone:	Not reported		
Related Party:	PORTER, E B TRUSTEE		
Related Party Addr:	1355 SNELL ISLAND BLVD NE ST PETERSBURG, FL 33704		
RP Bad Address:	No		
Related Party ID:	17293	Related Party Role:	FACILITY OWNER
Related Prty Contact:	E.B. PORTER		
Related Party Phone:	(813) 327-1300		
Related Party Begin:	12/10/97	Contamination ID:	21413
Name Update:	Not reported	Address Update:	Not reported
Facility Cleanup Status:	Application (Explanation: Cleanup program application has been received)		
Facility Cleanup Score:	10		
Facility Cleanup Rank:	9851		
Discharge ID:	49730		
Clean Up Work Status:	INACTIVE		
Discharge Date:	09/04/97		
Pct Discharge Combined With:	49730		
Discharge Cleanup Status:	Eligible - No Task Level Data		
Discharge Cleanup Status Date:	10/09/00		
Clean Up Required by 62-770:	New Cleanup Required		
Information Source:	Discharge Notification		
Other Source Description:	Not reported		
Discharge Lead Agency:	Local Program		
Score Effective Date:	05/22/98		
Inspection Date:	09/04/97		
Contaminated Media ID:	18836		
Contaminated Drinking Wells:	Not reported		
Contaminated Soil:	Yes		
Contaminated Surface Water:	Not reported		
Contaminated Ground Water:	Not reported		
Contaminated Monitoring Well:	Yes		
Pollutant ID:	32284		
Pollutant Substance:	Generic gasoline		
Substance Category:	Vehicular Fuels		
Regulation Began:	1986-07-01		
Pollutant Other Description:	Not reported		
Gallons Discharged:	Not reported		
Score:	10		
Cleanup Eligibility Id:	27807		
Cleanup Program:	Petroleum Contamination Participation Program		
Cleanup Lead :	Preapproval		
Application Recvd Date:	12/09/97		
Letter of Intent Date:	Not reported		
Eligibility Status:	01/22/98		
Eligibility Status Date:	E		
Redetermined:	No		

Map ID
 Direction
 Distance
 Distance (ft.)
 Elevation Site

MAP FINDINGS

Database(s) EDR ID Number
 EPA ID Number

PORTER PROPERTY (Continued)

S105118139

Eligibility Letter Sent:	01/26/98
RAP Task ID:	Not reported
RAP Cleanup Responsible:	Not reported
RAP Order Completion Date:	Not reported
RAP Actual Completion Date:	Not reported
RAP Payment Date:	Not reported
RAP Actual Cost:	Not reported
RA Task ID:	Not reported
RA Cleanup Responsible:	Not reported
RA Actual Cost:	Not reported
Ra Actual Years to Complete:	Not reported
SRC Action Type:	Not reported
SRC Submit Date:	Not reported
SRC Review Date:	Not reported
SRC Issue Date:	Not reported
SRC Status Effective Date:	Not reported
SRC Comment:	Not reported
SA ID:	Not reported
SA Cleanup Responsible:	Not reported
SA Actual Completion Date:	Not reported
SA Payment Date:	Not reported
SA Actual Cost:	Not reported
SR Task ID:	Not reported
SR Cleanup Responsible:	Not reported
SR Oral Date:	Not reported
SR Written Date:	Not reported
Free Product Removal:	No
Soil Removal:	No
Soil Tonnage Removed:	No
Soil Treatment:	No
Other Treatment:	Not reported
SR Actual Completion Date:	Not reported
SR Payment Date:	Not reported
SR Cost:	Not reported
SR Alternate Procedure Recieved:	Not reported
SR Alternate Procedure Status Date:	Not reported
SR Complete:	Not reported
SR Alternate Procedure Comment:	Not reported
Discharge ID:	49730
Clean Up Work Status:	INACTIVE
Discharge Date:	09/04/97
Pct Discharge Combined With:	49730
Discharge Cleanup Status:	Eligible - No Task Level Data
Discharge Cleanup Status Date:	10/09/00
Clean Up Required by 62-770:	New Cleanup Required
Information Source:	Discharge Notification
Other Source Description:	Not reported
Discharge Lead Agency:	Local Program
Score Effective Date:	05/22/98
Inspection Date:	09/04/97
Contaminated Media ID:	18836
Contaminated Drinking Wells:	Not reported
Contaminated Soil:	Yes
Contaminated Surface Water:	Not reported
Contaminated Ground Water:	Not reported
Contaminated Monitoring Well:	Yes

Map ID
 Direction
 Distance
 Distance (ft.)
 Elevation Site

MAP FINDINGS

Database(s) EDR ID Number
 EPA ID Number

PORTER PROPERTY (Continued)

S105118139

Pollutant ID:	32285
Pollutant Substance:	Vehicular diesel
Substance Category:	Vehicular Fuels
Regulation Began:	1986-07-01
Pollutant Other Description:	Not reported
Gallons Discharged:	Not reported
Score:	10
Cleanup Eligibility Id:	27807
Cleanup Program:	Petroleum Contamination Participation Program
Cleanup Lead :	Preapproval
Application Recvd Date:	12/09/97
Letter of Intent Date:	Not reported
Eligibility Status:	01/22/98
Eligibility Status Date:	E
Redetermined:	No
Eligibility Letter Sent:	01/26/98
RAP Task ID:	Not reported
RAP Cleanup Responsible:	Not reported
RAP Order Completion Date:	Not reported
RAP Actual Completion Date:	Not reported
RAP Payment Date:	Not reported
RAP Actual Cost:	Not reported
RA Task ID:	Not reported
RA Cleanup Responsible:	Not reported
RA Actual Cost:	Not reported
Ra Actual Years to Complete:	Not reported
SRC Action Type:	Not reported
SRC Submit Date:	Not reported
SRC Review Date:	Not reported
SRC Issue Date:	Not reported
SRC Status Effective Date:	Not reported
SRC Comment:	Not reported
SA ID:	Not reported
SA Cleanup Responsible:	Not reported
SA Actual Completion Date:	Not reported
SA Payment Date:	Not reported
SA Actual Cost:	Not reported
SR Task ID:	Not reported
SR Cleanup Responsible:	Not reported
SR Oral Date:	Not reported
SR Written Date:	Not reported
Free Product Removal:	No
Soil Removal:	No
Soil Tonnage Removed:	No
Soil Treatment:	No
Other Treatment:	Not reported
SR Actual Completion Date:	Not reported
SR Payment Date:	Not reported
SR Cost:	Not reported
SR Alternate Procedure Recieved:	Not reported
SR Alternate Procedure Status Date:	Not reported
SR Complete:	Not reported
SR Alternate Procedure Comment:	Not reported
County Code :	29
Score Ranked :	10
Score Effective :	05/22/98

Map ID
 Direction
 Distance
 Distance (ft.)
 Elevation Site

MAP FINDINGS

Database(s) EDR ID Number
 EPA ID Number

PORTER PROPERTY (Continued)

S105118139

Rank : 9765
 Cleanup Status : APPL
 Facility Status : CLOSED
 Type : C
 Facility Phone : Not reported
 Operator : JOE PORTER
 Name Update : Not reported
 Address Update : Not reported
 Primary Responsible Party Id : 17293
 Primary Responsible Party Role : FACILITY OWNER
 Responsible Party Begin Date : 12/10/97
 Responsible Party Name : PORTER, E B TRUSTEE
 Responsible Party Address: 1355 SNELL ISLAND BLVD NE
 ST PETERSBURG, FL 33704
 Responsible Party Phone : (813) 327-1300
 Contact : E.B. PORTER
 Responsible Party Bad Address : No

K46
WSW
1/4-1/2
2282 ft.

TAMPA,CITY-ROYAL ST PARKING LOT
ROYAL ST / TAMPA ST
TAMPA, FL 0

LUST U001378004
UST N/A

Site 2 of 2 in cluster K

Relative:
Lower

LUST:

Actual:
17 ft.

Facility ID:	8841046	Region:	STATE
Facility District:	SW	Facility County:	HILLSBOROUGH
Section:	Not reported	Township:	Not reported
Range:	Not reported	Lat/long:	27° 57' 18" / 82° 27' 0"
Facility Status:	CLOSED	Facility Type:	Local Government
Operator:	TAMPA,CITY		
Facility Phone:	Not reported		
Related Party:	TAMPA,CITY-PUBLIC WORKS		
Related Party Addr:	1601 N MARION ST TAMPA, FL 33602 - 2638		
RP Bad Address:	Yes		
Related Party ID:	21548	Related Party Role:	ACCOUNT OWNER
Related Prty Contact:	JOE CHANEY		
Related Party Phone:	(813) 223-8733		
Related Party Begin:	07/26/88	Contamination ID:	17269
Name Update:	Not reported	Address Update:	Not reported
Facility Cleanup Status:	Application (Explanation: Cleanup program application has been received)		
Facility Cleanup Score:	26		
Facility Cleanup Rank:	7037		
Discharge ID:	20564		
Clean Up Work Status:	INACTIVE		
Discharge Date:	09/29/87		
Pct Discharge Combined With:	20564		
Discharge Cleanup Status:	Eligible - No Task Level Data		
Discharge Cleanup Status Date:	10/09/00		
Clean Up Required by 62-770:	New Cleanup Required		
Information Source:	EDI		
Other Source Description:	Not reported		
Discharge Lead Agency:	Local Program		
Score Effective Date:	01/06/98		
Inspection Date:	03/11/88		
Contaminated Media ID:	15121		
Contaminated Drinking Wells:	0		

Map ID
 Direction
 Distance
 Distance (ft.)
 Elevation Site

MAP FINDINGS

Database(s) EDR ID Number
 EPA ID Number

TAMPA,CITY-ROYAL ST PARKING LOT (Continued)

U001378004

Contaminated Soil:	No
Contaminated Surface Water:	No
Contaminated Ground Water:	Yes
Contaminated Monitoring Well:	No
Pollutant ID:	25550
Pollutant Substance:	Leaded gas
Substance Category:	Vehicular Fuels
Regulation Began:	1986-07-01
Pollutant Other Description:	Not reported
Gallons Discharged:	Not reported
Score:	26
Cleanup Eligibility Id:	22165
Cleanup Program:	Early Detection Initiative
Cleanup Lead :	Reimbursement
Application Recvd Date:	02/12/88
Letter of Intent Date:	04/07/88
Eligibility Status:	02/08/91
Eligibility Status Date:	E
Redetermined:	No
Eligibility Letter Sent:	02/08/91
RAP Task ID:	47597
RAP Cleanup Responsible:	Responsible Party
RAP Order Completion Date:	Not reported
RAP Actual Completion Date:	Not reported
RAP Payment Date:	Not reported
RAP Actual Cost:	Not reported
RA Task ID:	47598
RA Cleanup Responsible:	Responsible Party
RA Actual Cost:	Not reported
Ra Actual Years to Complete:	Not reported
SRC Action Type:	Not reported
SRC Submit Date:	Not reported
SRC Review Date:	Not reported
SRC Issue Date:	Not reported
SRC Status Effective Date:	Not reported
SRC Comment:	Not reported
SA ID:	47596
SA Cleanup Responsible:	Responsible Party
SA Actual Completion Date:	Not reported
SA Payment Date:	Not reported
SA Actual Cost:	Not reported
SR Task ID:	47595
SR Cleanup Responsible:	Responsible Party
SR Oral Date:	Not reported
SR Written Date:	01/26/88
Free Product Removal:	No
Soil Removal:	No
Soil Tonnage Removed:	No
Soil Treatment:	No
Other Treatment:	Not reported
SR Actual Completion Date:	Not reported
SR Payment Date:	Not reported
SR Cost:	Not reported
SR Alternate Procedure Recieved:	Not reported
SR Alternate Procedure Status Date:	Not reported
SR Complete:	Not reported
SR Alternate Procedure Comment:	Not reported

Map ID
 Direction
 Distance
 Distance (ft.)
 Elevation Site

MAP FINDINGS

Database(s) EDR ID Number
 EPA ID Number

TAMPA,CITY-ROYAL ST PARKING LOT (Continued)

U001378004

County Code : 29
 Score Ranked : 26
 Score Effective : 11/04/97
 Rank : 6982
 Cleanup Status : APPL
 Facility Status : CLOSED
 Type : H
 Facility Phone : Not reported
 Operator : TAMPA,CITY
 Name Update : Not reported
 Address Update : Not reported
 Primary Responsible Party Id : 21548
 Primary Responsible Party Role : ACCOUNT OWNER
 Responsible Party Begin Date : 07/26/88
 Responsible Party Name : TAMPA,CITY-PUBLIC WORKS
 Responsible Party Address: 1601 N MARION ST
 TAMPA, FL 33602 - 2638
 Responsible Party Phone : (813) 223-8733
 Contact : JOE CHANEY
 Responsible Party Bad Address : Yes

UST:

Facility ID:	8841046	Facility Type:	Local Government
Facility Phone:	Not reported	Facility Status:	CLOSED
Owner Id:	21548		
Owner Name:	TAMPA,CITY-PUBLIC WORKS		
Owner Address:	1601 N MARION ST TAMPA, FL 33602		
Owner Contact:	JOE CHANEY		
Owner Phone:	(813) 223-8733		
Tank Content Desc:	Local Government		
Type Description:	Local Government		
Tank Id:	1	Vessel Indicator:	TANK
Tank Location:	UNDERGROUND		
Substance:			
Description:	New/lube oil		
Gallons:	10000		
Category:	Petroleum Pollutant		
Regulation Began:	1991-04-01		
Tank Status:	Removed	Tank Status Date:	31-JAN-1988
Install Date:	Not reported		
Tank Construction:			
Tank Id:	Not reported		
Construction Desc:	Not reported		
Category:	Not reported		
Description:	Not reported		
Petro Monitoring:			
Monitoring Desc:	Not reported		
Category:	Not reported		
Description:	Not reported		
Tank Piping:			
Piping Desc:	Not reported		
Category:	Not reported		
Description:	Not reported		
Facility ID:	8841046	Facility Type:	Local Government
Facility Phone:	Not reported	Facility Status:	CLOSED
Owner Id:	21548		

Map ID
 Direction
 Distance
 Distance (ft.)
 Elevation

MAP FINDINGS

TAMPA,CITY-ROYAL ST PARKING LOT (Continued)

EDR ID Number
 EPA ID Number

Database(s)

U001378004

Owner Name: TAMPA,CITY-PUBLIC WORKS
 Owner Address: 1601 N MARION ST
 TAMPA, FL 33602
 Owner Contact: JOE CHANEY
 Owner Phone: (813) 223-8733
 Tank Content Desc:Local Government
 Type Description: Local Government
 Tank Id: 2
 Tank Location: UNDERGROUND
 Substance:
 Description: New/lube oil
 Gallons: 10000
 Category: Petroleum Pollutant
 Regulation Began:1991-04-01
 Tank Status: Removed
 Install Date: Not reported
 Tank Construction:
 Tank Id: Not reported
 Construction Desc:Not reported
 Category: Not reported
 Description: Not reported
 Petro Monitoring:
 Monitoring Desc: Not reported
 Category: Not reported
 Description: Not reported
 Tank Piping:
 Piping Desc: Not reported
 Category: Not reported
 Description: Not reported

Vessel Indicator: TANK

Tank Status Date: 31-JAN-1988

Facility ID: 8841046
 Facility Phone: Not reported
 Owner Id: 21548
 Owner Name: TAMPA,CITY-PUBLIC WORKS
 Owner Address: 1601 N MARION ST
 TAMPA, FL 33602
 Owner Contact: JOE CHANEY
 Owner Phone: (813) 223-8733
 Tank Content Desc:Local Government
 Type Description: Local Government
 Tank Id: 4
 Tank Location: UNDERGROUND
 Substance:
 Description: Kerosene
 Gallons: 500
 Category: Petroleum Pollutant
 Regulation Began:1991-04-01
 Tank Status: Removed
 Install Date: Not reported
 Tank Construction:
 Tank Id: Not reported
 Construction Desc:Not reported
 Category: Not reported
 Description: Not reported
 Petro Monitoring:
 Monitoring Desc: Not reported
 Category: Not reported

Facility Type: Local Government
 Facility Status: CLOSED

Vessel Indicator: TANK

Tank Status Date: 31-JAN-1988

Map ID
 Direction
 Distance
 Distance (ft.)
 Elevation

MAP FINDINGS

TAMPA,CITY-ROYAL ST PARKING LOT (Continued)

EDR ID Number
 EPA ID Number

Database(s)

U001378004

Description:	Not reported		
Tank Piping:			
Piping Desc:	Not reported		
Category:	Not reported		
Description:	Not reported		
Facility ID:	8841046	Facility Type:	Local Government
Facility Phone:	Not reported	Facility Status:	CLOSED
Owner Id:	21548		
Owner Name:	TAMPA,CITY-PUBLIC WORKS		
Owner Address:	1601 N MARION ST TAMPA, FL 33602		
Owner Contact:	JOE CHANEY		
Owner Phone:	(813) 223-8733		
Tank Content Desc:	Local Government		
Type Description:	Local Government		
Tank Id:	3	Vessel Indicator:	TANK
Tank Location:	UNDERGROUND		
Substance:			
Description:	Kerosene		
Gallons:	500		
Category:	Petroleum Pollutant		
Regulation Began:	1991-04-01		
Tank Status:	Removed	Tank Status Date:	31-JAN-1988
Install Date:	Not reported		
Tank Construction:			
Tank Id:	Not reported		
Construction Desc:	Not reported		
Category:	Not reported		
Description:	Not reported		
Petro Monitoring:			
Monitoring Desc:	Not reported		
Category:	Not reported		
Description:	Not reported		
Tank Piping:			
Piping Desc:	Not reported		
Category:	Not reported		
Description:	Not reported		
Facility ID:	8841046	Facility Type:	Local Government
Facility Phone:	Not reported	Facility Status:	CLOSED
Owner Id:	21548		
Owner Name:	TAMPA,CITY-PUBLIC WORKS		
Owner Address:	1601 N MARION ST TAMPA, FL 33602		
Owner Contact:	JOE CHANEY		
Owner Phone:	(813) 223-8733		
Tank Content Desc:	Local Government		
Type Description:	Local Government		
Tank Id:	6	Vessel Indicator:	TANK
Tank Location:	UNDERGROUND		
Substance:			
Description:	Kerosene		
Gallons:	500		
Category:	Petroleum Pollutant		
Regulation Began:	1991-04-01		
Tank Status:	Removed	Tank Status Date:	31-JAN-1988

Map ID
 Direction
 Distance
 Distance (ft.)
 Elevation Site

MAP FINDINGS

Database(s) EDR ID Number
 EPA ID Number

TAMPA,CITY-ROYAL ST PARKING LOT (Continued)

U001378004

Install Date: Not reported
 Tank Construction:
 Tank Id: Not reported
 Construction Desc: Not reported
 Category: Not reported
 Description: Not reported
 Petro Monitoring:
 Monitoring Desc: Not reported
 Category: Not reported
 Description: Not reported
 Tank Piping:
 Piping Desc: Not reported
 Category: Not reported
 Description: Not reported

Facility ID: 8841046
 Facility Phone: Not reported
 Owner Id: 21548
 Owner Name: TAMPA,CITY-PUBLIC WORKS
 Owner Address: 1601 N MARION ST
 TAMPA, FL 33602

Facility Type: Local Government
 Facility Status: CLOSED

Owner Contact: JOE CHANEY
 Owner Phone: (813) 223-8733
 Tank Content Desc: Local Government
 Type Description: Local Government
 Tank Id: 7
 Tank Location: UNDERGROUND
 Substance:
 Description: Kerosene
 Gallons: 500
 Category: Petroleum Pollutant
 Regulation Began: 1991-04-01

Vessel Indicator: TANK

Tank Status: Removed
 Install Date: Not reported
 Tank Construction:
 Tank Id: Not reported
 Construction Desc: Not reported
 Category: Not reported
 Description: Not reported
 Petro Monitoring:
 Monitoring Desc: Not reported
 Category: Not reported
 Description: Not reported
 Tank Piping:
 Piping Desc: Not reported
 Category: Not reported
 Description: Not reported

Tank Status Date: 31-JAN-1988

Facility ID: 8841046
 Facility Phone: Not reported
 Owner Id: 21548
 Owner Name: TAMPA,CITY-PUBLIC WORKS
 Owner Address: 1601 N MARION ST
 TAMPA, FL 33602
 Owner Contact: JOE CHANEY
 Owner Phone: (813) 223-8733
 Tank Content Desc: Local Government

Facility Type: Local Government
 Facility Status: CLOSED

Map ID
 Direction
 Distance
 Distance (ft.)
 Elevation

MAP FINDINGS

TAMPA,CITY-ROYAL ST PARKING LOT (Continued)

EDR ID Number
 EPA ID Number

Database(s)

U001378004

Type Description:	Local Government	Vessel Indicator:	TANK
Tank Id:	5		
Tank Location:	UNDERGROUND		
Substance:			
Description:	Kerosene		
Gallons:	500		
Category:	Petroleum Pollutant		
Regulation Began:	1991-04-01		
Tank Status:	Removed	Tank Status Date:	31-JAN-1988
Install Date:	Not reported		
Tank Construction:			
Tank Id:	Not reported		
Construction Desc:	Not reported		
Category:	Not reported		
Description:	Not reported		
Petro Monitoring:			
Monitoring Desc:	Not reported		
Category:	Not reported		
Description:	Not reported		
Tank Piping:			
Piping Desc:	Not reported		
Category:	Not reported		
Description:	Not reported		

L47
WNW
1/4-1/2
2296 ft.

TAMPA CITY-POLICE DEPT
1710 N TAMPA ST
TAMPA, FL 33602

LUST U001355933
UST N/A

Site 1 of 2 in cluster L

Relative:
Lower

Actual:
21 ft.

LUST:			
Facility ID:	8942563	Region:	STATE
Facility District:	SW	Facility County:	HILLSBOROUGH
Section:	013	Township:	29S
Range:	18E	Lat/long:	27° 57' 32" / 82° 27' 0"
Facility Status:	CLOSED	Facility Type:	Local Government
Operator:	HALLIE CALLIG		
Facility Phone:	(813) 274-8082		
Related Party:	TAMPA,CITY-POLICE DEPT		
Related Party Addr:	1710 N TAMPA ST TAMPA, FL 33602 - 2648		
RP Bad Address:	No		
Related Party ID:	21547	Related Party Role:	ACCOUNT OWNER
Related Prty Contact:	HALLIE CALIG		
Related Party Phone:	(813) 274-8082		
Related Party Begin:	01/03/89	Contamination ID:	17236
Name Update:	06/19/01	Address Update:	07/07/00
Facility Cleanup Status:		Application (Explanation: Cleanup program application has been received)	
Facility Cleanup Score:	10		
Facility Cleanup Rank:	9851		
Discharge ID:	20528		
Clean Up Work Status:	INACTIVE		
Discharge Date:	12/28/88		
Pct Discharge Combined With:	20528		
Discharge Cleanup Status:	Eligible - No Task Level Data		
Discharge Cleanup Status Date:	10/09/00		
Clean Up Required by 62-770:	New Cleanup Required		
Information Source:	EDI		

Map ID
Direction
Distance
Distance (ft.)
Elevation Site

MAP FINDINGS

Database(s) EDR ID Number
EPA ID Number

TAMPA CITY-POLICE DEPT (Continued)

U001355933

Other Source Description: Not reported
Discharge Lead Agency: Local Program
Score Effective Date: 01/06/98
Inspection Date: 11/28/89
Contaminated Media ID: 15094
Contaminated Drinking Wells: 0
Contaminated Soil: Yes
Contaminated Surface Water: No
Contaminated Ground Water: No
Contaminated Monitoring Well: No
Pollutant ID: 25508
Pollutant Substance: Leaded gas
Substance Category: Vehicular Fuels
Regulation Began: 1986-07-01
Pollutant Other Description: Not reported
Gallons Discharged: Not reported
Score: 10
Cleanup Eligibility Id: 22130
Cleanup Program: Early Detection Initiative
Cleanup Lead : State
Application Recvd Date: 12/30/88
Letter of Intent Date: Not reported
Eligibility Status: 12/29/89
Eligibility Status Date: E
Redetermined: No
Eligibility Letter Sent: 12/29/89

RAP Task ID: 47474
RAP Cleanup Responsible: State
RAP Order Completion Date: Not reported
RAP Actual Completion Date: Not reported
RAP Payment Date: Not reported
RAP Actual Cost: Not reported
RA Task ID: 47475
RA Cleanup Responsible: State
RA Actual Cost: Not reported
Ra Actual Years to Complete: Not reported
SRC Action Type: Not reported
SRC Submit Date: Not reported
SRC Review Date: Not reported
SRC Issue Date: Not reported
SRC Status Effective Date: Not reported
SRC Comment: Not reported
SA ID: 47473
SA Cleanup Responsible: State
SA Actual Completion Date: Not reported
SA Payment Date: Not reported
SA Actual Cost: Not reported
SR Task ID: 47472
SR Cleanup Responsible: State
SR Oral Date: Not reported
SR Written Date: Not reported
Free Product Removal: No
Soil Removal: No
Soil Tonnage Removed: No
Soil Treatment: No
Other Treatment: Not reported
SR Actual Completion Date: Not reported

Map ID
 Direction
 Distance
 Distance (ft.)
 Elevation Site

MAP FINDINGS

Database(s) EDR ID Number
 EPA ID Number

TAMPA CITY-POLICE DEPT (Continued)

U001355933

SR Payment Date:	Not reported
SR Cost:	Not reported
SR Alternate Procedure Recieved:	Not reported
SR Alternate Procedure Status Date:	Not reported
SR Complete:	Not reported
SR Alternate Procedure Comment:	Not reported
Discharge ID:	20528
Clean Up Work Status:	INACTIVE
Discharge Date:	12/28/88
Pct Discharge Combined With:	20528
Discharge Cleanup Status:	Eligible - No Task Level Data
Discharge Cleanup Status Date:	10/09/00
Clean Up Required by 62-770:	New Cleanup Required
Information Source:	EDI
Other Source Description:	Not reported
Discharge Lead Agency:	Local Program
Score Effective Date:	01/06/98
Inspection Date:	11/28/89
Contaminated Media ID:	15094
Contaminated Drinking Wells:	0
Contaminated Soil:	Yes
Contaminated Surface Water:	No
Contaminated Ground Water:	No
Contaminated Monitoring Well:	No
Pollutant ID:	25509
Pollutant Substance:	Unleaded gas
Substance Category:	Vehicular Fuels
Regulation Began:	1986-07-01
Pollutant Other Description:	Not reported
Gallons Discharged:	Not reported
Score:	10
Cleanup Eligibility Id:	22130
Cleanup Program:	Early Detection Initiative
Cleanup Lead :	State
Application Recvd Date:	12/30/88
Letter of Intent Date:	Not reported
Eligibility Status:	12/29/89
Eligibility Status Date:	E
Redetermined:	No
Eligibility Letter Sent:	12/29/89
RAP Task ID:	47474
RAP Cleanup Responsible:	State
RAP Order Completion Date:	Not reported
RAP Actual Completion Date:	Not reported
RAP Payment Date:	Not reported
RAP Actual Cost:	Not reported
RA Task ID:	47475
RA Cleanup Responsible:	State
RA Actual Cost:	Not reported
Ra Actual Years to Complete:	Not reported
SRC Action Type:	Not reported
SRC Submit Date:	Not reported
SRC Review Date:	Not reported
SRC Issue Date:	Not reported
SRC Status Effective Date:	Not reported
SRC Comment:	Not reported

Map ID
Direction
Distance
Distance (ft.)
Elevation Site

MAP FINDINGS

Database(s) EDR ID Number
EPA ID Number

TAMPA CITY-POLICE DEPT (Continued)

U001355933

SA ID: 47473
SA Cleanup Responsible: State
SA Actual Completion Date: Not reported
SA Payment Date: Not reported
SA Actual Cost: Not reported
SR Task ID: 47472
SR Cleanup Responsible: State
SR Oral Date: Not reported
SR Written Date: Not reported
Free Product Removal: No
Soil Removal: No
Soil Tonnage Removed: No
Soil Treatment: No
Other Treatment: Not reported
SR Actual Completion Date: Not reported
SR Payment Date: Not reported
SR Cost: Not reported
SR Alternate Procedure Recieved: Not reported
SR Alternate Procedure Status Date: Not reported
SR Complete: Not reported
SR Alternate Procedure Comment: Not reported

Discharge ID: 20528
Clean Up Work Status: INACTIVE
Discharge Date: 12/28/88
Pct Discharge Combined With: 20528
Discharge Cleanup Status: Eligible - No Task Level Data
Discharge Cleanup Status Date: 10/09/00
Clean Up Required by 62-770: New Cleanup Required
Information Source: EDI
Other Source Description: Not reported
Discharge Lead Agency: Local Program
Score Effective Date: 01/06/98
Inspection Date: 11/28/89
Contaminated Media ID: 15094
Contaminated Drinking Wells: 0
Contaminated Soil: Yes
Contaminated Surface Water: No
Contaminated Ground Water: No
Contaminated Monitoring Well: No
Pollutant ID: 25510
Pollutant Substance: Vehicular diesel
Substance Category: Vehicular Fuels
Regulation Began: 1986-07-01
Pollutant Other Description: Not reported
Gallons Discharged: Not reported
Score: 10
Cleanup Eligibility Id: 22130
Cleanup Program: Early Detection Initiative
Cleanup Lead : State
Application Recvd Date: 12/30/88
Letter of Intent Date: Not reported
Eligibility Status: 12/29/89
Eligibility Status Date: E
Redetermined: No
Eligibility Letter Sent: 12/29/89

RAP Task ID: 47474

Map ID
Direction
Distance
Distance (ft.)
Elevation Site

MAP FINDINGS

Database(s) EDR ID Number
EPA ID Number

TAMPA CITY-POLICE DEPT (Continued)

U001355933

RAP Cleanup Responsible: State
RAP Order Completion Date: Not reported
RAP Actual Completion Date: Not reported
RAP Payment Date: Not reported
RAP Actual Cost: Not reported
RA Task ID: 47475
RA Cleanup Responsible: State
RA Actual Cost: Not reported
Ra Actual Years to Complete: Not reported
SRC Action Type: Not reported
SRC Submit Date: Not reported
SRC Review Date: Not reported
SRC Issue Date: Not reported
SRC Status Effective Date: Not reported
SRC Comment: Not reported
SA ID: 47473
SA Cleanup Responsible: State
SA Actual Completion Date: Not reported
SA Payment Date: Not reported
SA Actual Cost: Not reported
SR Task ID: 47472
SR Cleanup Responsible: State
SR Oral Date: Not reported
SR Written Date: Not reported
Free Product Removal: No
Soil Removal: No
Soil Tonnage Removed: No
Soil Treatment: No
Other Treatment: Not reported
SR Actual Completion Date: Not reported
SR Payment Date: Not reported
SR Cost: Not reported
SR Alternate Procedure Recieved: Not reported
SR Alternate Procedure Status Date: Not reported
SR Complete: Not reported
SR Alternate Procedure Comment: Not reported

County Code : 29
Score Ranked : 10
Score Effective : 11/04/97
Rank : 9765
Cleanup Status : APPL
Facility Status : CLOSED
Type : H
Facility Phone : (813) 274-8082
Operator : HALLIE CALLIG
Name Update : 06/19/01
Address Update : 07/07/00
Primary Responsible Party Id : 21547
Primary Responsible Party Role : ACCOUNT OWNER
Responsible Party Begin Date : 01/03/89
Responsible Party Name : TAMPA,CITY-POLICE DEPT
Responsible Party Address: 1710 N TAMPA ST
TAMPA, FL 33602 - 2648

Responsible Party Phone : (813) 274-8082
Contact : HALLIE CALIG
Responsible Party Bad Address : No

UST:

Map ID
 Direction
 Distance
 Distance (ft.)
 Elevation Site

MAP FINDINGS

Database(s) EDR ID Number
 EPA ID Number

TAMPA CITY-POLICE DEPT (Continued)

U001355933

Petro Monitoring:

Monitoring Desc: Not reported
 Category: Not reported
 Description: Not reported

Tank Piping:

Piping Desc: Not reported
 Category: Not reported
 Description: Not reported

Facility ID: 8942563
 Facility Phone: (813) 274-8082
 Owner Id: 21547
 Owner Name: TAMPA,CITY-POLICE DEPT
 Owner Address: 1710 N TAMPA ST
 TAMPA, FL 33602

Facility Type: Local Government
 Facility Status: CLOSED

Owner Contact: HALLIE CALIG
 Owner Phone: (813) 274-8082
 Tank Content Desc:Local Government
 Type Description: Local Government
 Tank Id: 3
 Tank Location: UNDERGROUND

Vessel Indicator: TANK

Substance:
 Description: Z
 Gallons: 500
 Category: Exempt Substances
 Regulation Began:1986-07-01

Tank Status: Removed
 Install Date: Not reported

Tank Status Date: Not reported

Tank Construction:

Tank Id: Not reported
 Construction Desc:Not reported
 Category: Not reported
 Description: Not reported

Petro Monitoring:

Monitoring Desc: Not reported
 Category: Not reported
 Description: Not reported

Tank Piping:

Piping Desc: Not reported
 Category: Not reported
 Description: Not reported

Facility ID: 8942563
 Facility Phone: (813) 274-8082
 Owner Id: 21547
 Owner Name: TAMPA,CITY-POLICE DEPT
 Owner Address: 1710 N TAMPA ST
 TAMPA, FL 33602

Facility Type: Local Government
 Facility Status: CLOSED

Owner Contact: HALLIE CALIG
 Owner Phone: (813) 274-8082
 Tank Content Desc:Local Government
 Type Description: Local Government
 Tank Id: 4
 Tank Location: UNDERGROUND

Vessel Indicator: TANK

Substance:
 Description: Fuel oil-on site heat
 Gallons: 5000

Map ID
 Direction
 Distance
 Distance (ft.)
 Elevation Site

MAP FINDINGS

Database(s) EDR ID Number
 EPA ID Number

TAMPA CITY-POLICE DEPT (Continued)

U001355933

Category: Exempt Substances
 Regulation Began: 1986-07-01
 Tank Status: Removed Tank Status Date: 01-NOV-1997
 Install Date: 01-JUL-1960
 Tank Construction:
 Tank Id: Not reported
 Construction Desc: Not reported
 Category: Not reported
 Description: Not reported
 Petro Monitoring:
 Monitoring Desc: Not reported
 Category: Not reported
 Description: Not reported
 Tank Piping:
 Piping Desc: Not reported
 Category: Not reported
 Description: Not reported

**L48
 WNW
 1/4-1/2
 2296 ft.**

**USE #8942563
 1710 N TAMPA ST
 TAMPA, FL 33602**

**LUST U003657602
 UST N/A**

Site 2 of 2 in cluster L

**Relative:
 Lower**

LUST:

**Actual:
 21 ft.**

Facility ID:	8942565	Region:	STATE
Facility District:	SW	Facility County:	HILLSBOROUGH
Section:	013	Township:	29S
Range:	18E	Lat/long:	27° 57' 32" / 82° 27' 0"
Facility Status:	CLOSED	Facility Type:	Local Government
Operator:	DAVID OSTING		
Facility Phone:	(813) 225-5986		
Related Party:	TAMPA,CITY-POLICE DEPT		
Related Party Addr:	1710 N TAMPA ST TAMPA, FL 33602 - 2648		
RP Bad Address:	No		
Related Party ID:	21547	Related Party Role:	ACCOUNT OWNER
Related Prty Contact:	HALLIE CALIG		
Related Party Phone:	(813) 274-8082		
Related Party Begin:	01/03/89	Contamination ID:	17235
Name Update:	01/24/00	Address Update:	Not reported
Facility Cleanup Status:	Application (Explanation: Cleanup program application has been received)		
Facility Cleanup Score:	11		
Facility Cleanup Rank:	9139		
Discharge ID:	20527		
Clean Up Work Status:	INACTIVE		
Discharge Date:	12/28/88		
Pct Discharge Combined With:	20527		
Discharge Cleanup Status:	Eligible - No Task Level Data		
Discharge Cleanup Status Date:	10/09/00		
Clean Up Required by 62-770:	New Cleanup Required		
Information Source:	EDI		
Other Source Description:	Not reported		
Discharge Lead Agency:	Local Program		
Score Effective Date:	01/06/98		
Inspection Date:	06/05/89		
Contaminated Media ID:	15093		
Contaminated Drinking Wells:	0		

Map ID
Direction
Distance
Distance (ft.)
Elevation Site

MAP FINDINGS

Database(s) EDR ID Number
EPA ID Number

USE #8942563 (Continued)

U003657602

Contaminated Soil: Yes
Contaminated Surface Water: No
Contaminated Ground Water: Yes
Contaminated Monitoring Well: Yes
Pollutant ID: 25507
Pollutant Substance: Z
Substance Category: Exempt Substances
Regulation Began: 1986-07-01
Pollutant Other Description: Not reported
Gallons Discharged: Not reported
Score: 11
Cleanup Eligibility Id: 22129
Cleanup Program: Early Detection Initiative
Cleanup Lead : State
Application Recvd Date: 12/30/88
Letter of Intent Date: Not reported
Eligibility Status: 09/29/89
Eligibility Status Date: E
Redetermined: No
Eligibility Letter Sent: 09/29/89

RAP Task ID: 47470
RAP Cleanup Responsible: State
RAP Order Completion Date: Not reported
RAP Actual Completion Date: Not reported
RAP Payment Date: Not reported
RAP Actual Cost: Not reported
RA Task ID: 47471
RA Cleanup Responsible: State
RA Actual Cost: Not reported
Ra Actual Years to Complete: Not reported
SRC Action Type: Not reported
SRC Submit Date: Not reported
SRC Review Date: Not reported
SRC Issue Date: Not reported
SRC Status Effective Date: Not reported
SRC Comment: Not reported
SA ID: 47469
SA Cleanup Responsible: State
SA Actual Completion Date: Not reported
SA Payment Date: Not reported
SA Actual Cost: Not reported
SR Task ID: 47468
SR Cleanup Responsible: State
SR Oral Date: Not reported
SR Written Date: Not reported
Free Product Removal: No
Soil Removal: No
Soil Tonnage Removed: No
Soil Treatment: No
Other Treatment: Not reported
SR Actual Completion Date: Not reported
SR Payment Date: Not reported
SR Cost: Not reported
SR Alternate Procedure Recieved: Not reported
SR Alternate Procedure Status Date: Not reported
SR Complete: Not reported
SR Alternate Procedure Comment: Not reported

Map ID
 Direction
 Distance
 Distance (ft.)
 Elevation Site

MAP FINDINGS

Database(s) EDR ID Number
 EPA ID Number

USE #8942563 (Continued)

U003657602

County Code : 29
 Score Ranked : 11
 Score Effective : 11/04/97
 Rank : 9050
 Cleanup Status : APPL
 Facility Status : CLOSED
 Type : H
 Facility Phone : (813) 225-5986
 Operator : DAVID OSTING
 Name Update : 01/24/00
 Address Update : Not reported
 Primary Responsible Party Id : 21547
 Primary Responsible Party Role : ACCOUNT OWNER
 Responsible Party Begin Date : 01/03/89
 Responsible Party Name : TAMPA,CITY-POLICE DEPT
 Responsible Party Address: 1710 N TAMPA ST
 TAMPA, FL 33602 - 2648
 Responsible Party Phone : (813) 274-8082
 Contact : HALLIE CALIG
 Responsible Party Bad Address : No

UST:

Facility ID:	8942565	Facility Type:	Local Government
Facility Phone:	(813) 225-5986	Facility Status:	CLOSED
Owner Id:	21547		
Owner Name:	TAMPA,CITY-POLICE DEPT		
Owner Address:	1710 N TAMPA ST TAMPA, FL 33602		
Owner Contact:	HALLIE CALIG		
Owner Phone:	(813) 274-8082		
Tank Content Desc:	Local Government		
Type Description:	Local Government		
Tank Id:	1	Vessel Indicator:	TANK
Tank Location:	UNDERGROUND		
Substance:			
Description:	Waste oil		
Gallons:	500		
Category:	Petroleum Pollutant		
Regulation Began:	1991-04-01		
Tank Status:	Removed	Tank Status Date:	Not reported
Install Date:	01-JUL-1960		
Tank Construction:			
Tank Id:	Not reported		
Construction Desc:	Not reported		
Category:	Not reported		
Description:	Not reported		
Petro Monitoring:			
Monitoring Desc:	Not reported		
Category:	Not reported		
Description:	Not reported		
Tank Piping:			
Piping Desc:	Not reported		
Category:	Not reported		
Description:	Not reported		
Facility ID:	8942565	Facility Type:	Local Government
Facility Phone:	(813) 225-5986	Facility Status:	CLOSED
Owner Id:	21547		

Map ID
 Direction
 Distance
 Distance (ft.)
 Elevation

MAP FINDINGS

USE #8942563 (Continued)

EDR ID Number
 EPA ID Number

Database(s)

U003657602

Owner Name: TAMPA,CITY-POLICE DEPT
 Owner Address: 1710 N TAMPA ST
 TAMPA, FL 33602
 Owner Contact: HALLIE CALIG
 Owner Phone: (813) 274-8082
 Tank Content Desc:Local Government
 Type Description: Local Government
 Tank Id: 2
 Tank Location: UNDERGROUND
 Substance:
 Description: Leaded gas
 Gallons: 4000
 Category: Vehicular Fuels
 Regulation Began:1986-07-01
 Tank Status: Removed
 Install Date: 01-JUL-1960
 Tank Construction:
 Tank Id: Not reported
 Construction Desc:Not reported
 Category: Not reported
 Description: Not reported
 Petro Monitoring:
 Monitoring Desc: Not reported
 Category: Not reported
 Description: Not reported
 Tank Piping:
 Piping Desc: Not reported
 Category: Not reported
 Description: Not reported

Vessel Indicator: TANK

Tank Status Date: Not reported

Facility ID: 8942565
 Facility Phone: (813) 225-5986
 Owner Id: 21547
 Owner Name: TAMPA,CITY-POLICE DEPT
 Owner Address: 1710 N TAMPA ST
 TAMPA, FL 33602
 Owner Contact: HALLIE CALIG
 Owner Phone: (813) 274-8082
 Tank Content Desc:Local Government
 Type Description: Local Government
 Tank Id: 3
 Tank Location: UNDERGROUND
 Substance:
 Description: Leaded gas
 Gallons: 1000
 Category: Vehicular Fuels
 Regulation Began:1986-07-01
 Tank Status: Removed
 Install Date: 01-JUL-1960
 Tank Construction:
 Tank Id: Not reported
 Construction Desc:Not reported
 Category: Not reported
 Description: Not reported
 Petro Monitoring:
 Monitoring Desc: Not reported
 Category: Not reported

Facility Type: Local Government
 Facility Status: CLOSED

Vessel Indicator: TANK

Tank Status Date: Not reported

Map ID
 Direction
 Distance
 Distance (ft.)
 Elevation Site

MAP FINDINGS

Database(s) EDR ID Number
 EPA ID Number

USE #8942563 (Continued)

U003657602

Description:	Not reported		
Tank Piping:			
Piping Desc:	Not reported		
Category:	Not reported		
Description:	Not reported		
Facility ID:	8942565	Facility Type:	Local Government
Facility Phone:	(813) 225-5986	Facility Status:	CLOSED
Owner Id:	21547		
Owner Name:	TAMPA,CITY-POLICE DEPT		
Owner Address:	1710 N TAMPA ST TAMPA, FL 33602		
Owner Contact:	HALLIE CALIG		
Owner Phone:	(813) 274-8082		
Tank Content Desc:	Local Government		
Type Description:	Local Government		
Tank Id:	5	Vessel Indicator:	TANK
Tank Location:	UNDERGROUND		
Substance:			
Description:	Diesel-emergen generator		
Gallons:	2000		
Category:	Petroleum Pollutant		
Regulation Began:	1991-04-01		
Tank Status:	Removed	Tank Status Date:	30-NOV-1992
Install Date:	01-JUL-1982		
Tank Construction:			
Tank Id:	Not reported		
Construction Desc:	Not reported		
Category:	Not reported		
Description:	Not reported		
Petro Monitoring:			
Monitoring Desc:	Not reported		
Category:	Not reported		
Description:	Not reported		
Tank Piping:			
Piping Desc:	Not reported		
Category:	Not reported		
Description:	Not reported		
Facility ID:	8942565	Facility Type:	Local Government
Facility Phone:	(813) 225-5986	Facility Status:	CLOSED
Owner Id:	21547		
Owner Name:	TAMPA,CITY-POLICE DEPT		
Owner Address:	1710 N TAMPA ST TAMPA, FL 33602		
Owner Contact:	HALLIE CALIG		
Owner Phone:	(813) 274-8082		
Tank Content Desc:	Local Government		
Type Description:	Local Government		
Tank Id:	8	Vessel Indicator:	TANK
Tank Location:	UNDERGROUND		
Substance:			
Description:	Fuel oil-on site heat		
Gallons:	5000		
Category:	Exempt Substances		
Regulation Began:	1986-07-01		
Tank Status:	Removed	Tank Status Date:	30-NOV-1992

Map ID
Direction
Distance
Distance (ft.)
Elevation Site

MAP FINDINGS

Database(s) EDR ID Number
EPA ID Number

USE #8942563 (Continued)

U003657602

Install Date: 01-JUL-1960
Tank Construction:
Tank Id: Not reported
Construction Desc: Not reported
Category: Not reported
Description: Not reported
Petro Monitoring:
Monitoring Desc: Not reported
Category: Not reported
Description: Not reported
Tank Piping:
Piping Desc: Not reported
Category: Not reported
Description: Not reported

Facility ID: 8942565
Facility Phone: (813) 225-5986
Owner Id: 21547
Owner Name: TAMPA,CITY-POLICE DEPT
Owner Address: 1710 N TAMPA ST
TAMPA, FL 33602

Facility Type: Local Government
Facility Status: CLOSED

Owner Contact: HALLIE CALIG
Owner Phone: (813) 274-8082
Tank Content Desc: Local Government
Type Description: Local Government
Tank Id: 7
Tank Location: UNDERGROUND

Vessel Indicator: TANK

Substance:
Description: Diesel-emergen generator
Gallons: 500
Category: Petroleum Pollutant
Regulation Began: 1991-04-01

Tank Status: Removed
Install Date: Not reported

Tank Status Date: 30-NOV-1992

Tank Construction:
Tank Id: Not reported
Construction Desc: Not reported
Category: Not reported
Description: Not reported

Petro Monitoring:
Monitoring Desc: Not reported
Category: Not reported
Description: Not reported

Tank Piping:
Piping Desc: Not reported
Category: Not reported
Description: Not reported

Facility ID: 8942565
Facility Phone: (813) 225-5986
Owner Id: 21547
Owner Name: TAMPA,CITY-POLICE DEPT
Owner Address: 1710 N TAMPA ST
TAMPA, FL 33602

Facility Type: Local Government
Facility Status: CLOSED

Owner Contact: HALLIE CALIG
Owner Phone: (813) 274-8082
Tank Content Desc: Local Government

Map ID
 Direction
 Distance
 Distance (ft.)
 Elevation Site

MAP FINDINGS

Database(s) EDR ID Number
 EPA ID Number

USE #8942563 (Continued)

U003657602

**49
 SSW
 1/4-1/2
 2315 ft.**

**VERIZON FL-TAMPA TWIGG
 610 MORGAN ST
 TAMPA, FL 33602**

**UST U001355319
 AST N/A**

**Relative:
 Lower**

UST:

**Actual:
 20 ft.**

Facility ID:	8628026	Facility Type:	Fuel User / Non-retail
Facility Phone:	(813) 483-2673	Facility Status:	OPEN
Owner Id:	8279		
Owner Name:	VERIZON FLORIDA INC		
Owner Address:	201 N FRANKLIN ST/MC FLTCO711 ATTN: JAMES MCELMA-ENVIRO AFFAIRS TAMPA, FL 33602		
Owner Contact:	JAMES D MCELMA		
Owner Phone:	(813) 483-2673		
Tank Content Desc:	Fuel user/Non-retail		
Type Description:	Fuel user/Non-retail		
Tank Id:	1	Vessel Indicator:	TANK
Tank Location:	UNDERGROUND		
Substance:			
Description:	Diesel-emergen generator		
Gallons:	25000		
Category:	Petroleum Pollutant		
Regulation Began:	1991-04-01		
Tank Status:	Closed in place	Tank Status Date:	10-JUN-1997
Install Date:	01-JUL-1969		
Tank Construction:			
Tank Id:	Not reported		
Construction Desc:	Not reported		
Category:	Not reported		
Description:	Not reported		
Petro Monitoring:			
Monitoring Desc:	Not reported		
Category:	Not reported		
Description:	Not reported		
Tank Piping:			
Piping Desc:	Not reported		
Category:	Not reported		
Description:	Not reported		

Facility ID:	8628026	Facility Type:	Fuel User / Non-retail
Facility Phone:	(813) 483-2673	Facility Status:	OPEN
Owner Id:	8279		
Owner Name:	VERIZON FLORIDA INC		
Owner Address:	201 N FRANKLIN ST/MC FLTCO711 ATTN: JAMES MCELMA-ENVIRO AFFAIRS TAMPA, FL 33602		
Owner Contact:	JAMES D MCELMA		
Owner Phone:	(813) 483-2673		
Tank Content Desc:	Fuel user/Non-retail		
Type Description:	Fuel user/Non-retail		
Tank Id:	2	Vessel Indicator:	TANK
Tank Location:	UNDERGROUND		
Substance:			
Description:	Diesel-emergen generator		
Gallons:	25000		
Category:	Petroleum Pollutant		
Regulation Began:	1991-04-01		

Map ID
 Direction
 Distance
 Distance (ft.)
 Elevation Site

MAP FINDINGS

Database(s) EDR ID Number
 EPA ID Number

VERIZON FL-TAMPA TWIGG (Continued)

U001355319

Tank Status:	Closed in place	Tank Status Date:	10-JUN-1997
Install Date:	01-JUL-1969		
Tank Construction:			
Tank Id:	Not reported		
Construction Desc:	Not reported		
Category:	Not reported		
Description:	Not reported		
Petro Monitoring:			
Monitoring Desc:	Not reported		
Category:	Not reported		
Description:	Not reported		
Tank Piping:			
Piping Desc:	Not reported		
Category:	Not reported		
Description:	Not reported		

AST:			
Facility ID:	8628026	Tank ID:	3
Facility Phone:	(813) 483-2673		
Facility Type:	Fuel User / Non-retail	Facility Status:	OPEN
Tank Location:	ABOVEGROUND	Vessel Indicator:	TANK
Type Description:	Fuel user/Non-retail	Content Description:	Emerg Generator Diesel
Substance:			
Description:	Diesel-emergen generator		
Gallons:	10000		
Category:	Petroleum Pollutant		
Regulation Began:	1991-04-01		
Tank Status:	In service	Status Date:	01-JUN-1997
Install Date:	01-JUL-1997		
Owner Id:	8279	Owner Phone:	(813) 483-2673
Owner Name:	VERIZON FLORIDA INC		
Owner Contact:	JAMES D MCELMAN		
Owner Address:	201 N FRANKLIN ST/MC FLTCO711 ATTN: JAMES MCELMAN-ENVIRO AFFAIRS TAMPA, FL 33602		

Tank Construction:			
Tank Id:	3		
Construction Desc:	Level gauges/alarms		
Category:	Overfill/Spill		
Description:	Level gauges/hi level alarms		
Tank Id:	3		
Construction Desc:	Tight fill		
Category:	Overfill/Spill		
Description:	Tight fill		
Tank Id:	3		
Construction Desc:	Steel		
Category:	Primary Construction		
Description:	Steel		
Tank Id:	3		
Construction Desc:	Double wall - tank jacket		
Category:	Secondary Containment		
Description:	Dbl wall;dual mat;outr pipe of appr syn or jacket		
Tank Id:	3		
Construction Desc:	Spill containment bucket		

Map ID
 Direction
 Distance
 Distance (ft.)
 Elevation Site

MAP FINDINGS

Database(s) EDR ID Number
 EPA ID Number

VERIZON FL-TAMPA TWIGG (Continued)

U001355319

Category: Overfill/Spill
 Description: Spill containment bucket

Tank Id: 3
 Construction Desc: Flow shut-Off

Category: Overfill/Spill
 Description: Flow shut off

Petro Monitoring:

Monitoring Desc: Monitor dbl wall tank space

Category: Tank Monitoring
 Description: Interstitial space - Double wall tank

Monitoring Desc: Visual inspection of ASTs

Category: Q
 Description: Q

Monitoring Desc: Continuous electronic sensing
 Category: Miscellaneous
 Description: Continuous Electronic Sensing Equipment

Tank Piping:

Piping Desc: Abv, no soil contact
 Category: Miscellaneous Attributes
 Description: Aboveground-no contact with soil

Piping Desc: Steel/galvanized metal
 Category: Primary Construction
 Description: Steel or Galvanized Metal

Piping Desc: External protective coating
 Category: Corrosion Protection
 Description: External Protective Coating

Piping Desc: Suction piping system
 Category: Miscellaneous Attributes
 Description: Suction piping system

Facility ID: 8628026
 Facility Phone: (813) 483-2673
 Facility Type: Fuel User / Non-retail
 Tank Location: ABOVEGROUND
 Type Description: Fuel user/Non-retail

Tank ID: 4
 Facility Status: OPEN
 Vessel Indicator: TANK
 Content Description: Emerg Generator Diesel

Substance:
 Description: Diesel-emergen generator
 Gallons: 10000
 Category: Petroleum Pollutant
 Regulation Began: 1991-04-01

Tank Status: In service Status Date: 01-JUN-1997

Install Date: 01-JUL-1997

Owner Id: 8279 Owner Phone: (813) 483-2673

Owner Name: VERIZON FLORIDA INC
 Owner Contact: JAMES D MCELMAN
 Owner Address: 201 N FRANKLIN ST/MC FLTCO711
 ATTN: JAMES MCELMAN-ENVIRO AFFAIRS
 TAMPA, FL 33602

Tank Construction:

Tank Id: 4
 Construction Desc: Flow shut-Off

Map ID
 Direction
 Distance
 Distance (ft.)
 Elevation Site

MAP FINDINGS

Database(s) EDR ID Number
 EPA ID Number

VERIZON FL-TAMPA TWIGG (Continued)

U001355319

Category: Overfill/Spill
 Description: Flow shut off

Tank Id: 4
 Construction Desc: Steel
 Category: Primary Construction
 Description: Steel

Tank Id: 4
 Construction Desc: Tight fill
 Category: Overfill/Spill
 Description: Tight fill

Tank Id: 4
 Construction Desc: Double wall - tank jacket
 Category: Secondary Containment
 Description: Dbl wall;dual mat;outr pipe of appr syn or jacket

Tank Id: 4
 Construction Desc: Level gauges/alarms
 Category: Overfill/Spill
 Description: Level gauges/hi level alarms

Tank Id: 4
 Construction Desc: Spill containment bucket
 Category: Overfill/Spill
 Description: Spill containment bucket

Petro Monitoring:
 Monitoring Desc: Continuous electronic sensing
 Category: Miscellaneous
 Description: Continuous Electronic Sensing Equipment

Monitoring Desc: Monitor dbl wall tank space
 Category: Tank Monitoring
 Description: Interstitial space - Double wall tank

Monitoring Desc: Visual inspection of ASTs
 Category: Q
 Description: Q

Tank Piping:
 Piping Desc: Abv, no soil contact
 Category: Miscellaneous Attributes
 Description: Aboveground-no contact with soil

Piping Desc: Steel/galvanized metal
 Category: Primary Construction
 Description: Steel or Galvanized Metal

Piping Desc: External protective coating
 Category: Corrosion Protection
 Description: External Protective Coating

Piping Desc: Suction piping system
 Category: Miscellaneous Attributes
 Description: Suction piping system

Map ID
 Direction
 Distance
 Distance (ft.)
 Elevation

MAP FINDINGS

VERIZON FL-TAMPA TWIGG (Continued)

EDR ID Number
 EPA ID Number

Database(s)

U001355319

**50
 NW
 1/4-1/2
 2326 ft.**

**GSA MOTOR POOL FUELING STATION
 1705 N FLORIDA AVE
 TAMPA, FL 33602**

**UST U001355408
 N/A**

**Relative:
 Higher**

UST:

**Actual:
 38 ft.**

Facility ID:	8732541	Facility Type:	Fuel User / Non-retail
Facility Phone:	(404) 331-2698	Facility Status:	CLOSED
Owner Id:	4654		
Owner Name:	COOK INLET REGION INC		
Owner Address:	PO BOX 93330 ANCHORAGE, AK 99509		
Owner Contact:	KIRK MCGEE		
Owner Phone:	(907) 274-8638		
Tank Content Desc:	Fuel user/Non-retail		
Type Description:	Fuel user/Non-retail		
Tank Id:	1	Vessel Indicator:	TANK
Tank Location:	UNDERGROUND		
Substance:			
Description:	Leaded gas		
Gallons:	3000		
Category:	Vehicular Fuels		
Regulation Began:	1986-07-01		
Tank Status:	Removed	Tank Status Date:	Not reported
Install Date:	Not reported		
Tank Construction:			
Tank Id:	Not reported		
Construction Desc:	Not reported		
Category:	Not reported		
Description:	Not reported		
Petro Monitoring:			
Monitoring Desc:	Not reported		
Category:	Not reported		
Description:	Not reported		
Tank Piping:			
Piping Desc:	Not reported		
Category:	Not reported		
Description:	Not reported		

Facility ID:	8732541	Facility Type:	Fuel User / Non-retail
Facility Phone:	(404) 331-2698	Facility Status:	CLOSED
Owner Id:	4654		
Owner Name:	COOK INLET REGION INC		
Owner Address:	PO BOX 93330 ANCHORAGE, AK 99509		
Owner Contact:	KIRK MCGEE		
Owner Phone:	(907) 274-8638		
Tank Content Desc:	Fuel user/Non-retail		
Type Description:	Fuel user/Non-retail		
Tank Id:	2	Vessel Indicator:	TANK
Tank Location:	UNDERGROUND		
Substance:			
Description:	Leaded gas		
Gallons:	3000		
Category:	Vehicular Fuels		
Regulation Began:	1986-07-01		
Tank Status:	Removed	Tank Status Date:	Not reported
Install Date:	Not reported		

Map ID
 Direction
 Distance
 Distance (ft.)
 Elevation Site

MAP FINDINGS

Database(s) EDR ID Number
 EPA ID Number

GSA MOTOR POOL FUELING STATION (Continued)

U001355408

Tank Construction:

Tank Id: Not reported
 Construction Desc: Not reported
 Category: Not reported
 Description: Not reported

Petro Monitoring:

Monitoring Desc: Not reported
 Category: Not reported
 Description: Not reported

Tank Piping:

Piping Desc: Not reported
 Category: Not reported
 Description: Not reported

Facility ID: 8732541
 Facility Phone: (404) 331-2698
 Owner Id: 4654
 Owner Name: COOK INLET REGION INC
 Owner Address: PO BOX 93330
 ANCHORAGE, AK 99509

Facility Type:
 Facility Status: Fuel User / Non-retail
 CLOSED

Owner Contact: KIRK MCGEE
 Owner Phone: (907) 274-8638
 Tank Content Desc: Fuel user/Non-retail
 Type Description: Fuel user/Non-retail
 Tank Id: 4

Vessel Indicator: TANK

Tank Location: UNDERGROUND
 Substance:
 Description: Leaded gas
 Gallons: 2000
 Category: Vehicular Fuels
 Regulation Began: 1986-07-01

Tank Status: Removed
 Install Date: Not reported

Tank Status Date: Not reported

Tank Construction:

Tank Id: Not reported
 Construction Desc: Not reported
 Category: Not reported
 Description: Not reported

Petro Monitoring:

Monitoring Desc: Not reported
 Category: Not reported
 Description: Not reported

Tank Piping:

Piping Desc: Not reported
 Category: Not reported
 Description: Not reported

Facility ID: 8732541
 Facility Phone: (404) 331-2698
 Owner Id: 4654
 Owner Name: COOK INLET REGION INC
 Owner Address: PO BOX 93330
 ANCHORAGE, AK 99509

Facility Type:
 Facility Status: Fuel User / Non-retail
 CLOSED

Owner Contact: KIRK MCGEE
 Owner Phone: (907) 274-8638
 Tank Content Desc: Fuel user/Non-retail
 Type Description: Fuel user/Non-retail

Map ID
 Direction
 Distance
 Distance (ft.)
 Elevation

MAP FINDINGS

GSA MOTOR POOL FUELING STATION (Continued)

EDR ID Number
 EPA ID Number

Database(s)

U001355408

Tank Id:	3	Vessel Indicator:	TANK
Tank Location:	UNDERGROUND		
Substance:			
Description:	Leaded gas		
Gallons:	3000		
Category:	Vehicular Fuels		
Regulation Began:	1986-07-01		
Tank Status:	Removed	Tank Status Date:	Not reported
Install Date:	Not reported		
Tank Construction:			
Tank Id:	Not reported		
Construction Desc:	Not reported		
Category:	Not reported		
Description:	Not reported		
Petro Monitoring:			
Monitoring Desc:	Not reported		
Category:	Not reported		
Description:	Not reported		
Tank Piping:			
Piping Desc:	Not reported		
Category:	Not reported		
Description:	Not reported		
Facility ID:	8732541	Facility Type:	Fuel User / Non-retail
Facility Phone:	(404) 331-2698	Facility Status:	CLOSED
Owner Id:	4654		
Owner Name:	COOK INLET REGION INC		
Owner Address:	PO BOX 93330		
	ANCHORAGE, AK 99509		
Owner Contact:	KIRK MCGEE		
Owner Phone:	(907) 274-8638		
Tank Content Desc:	Fuel user/Non-retail		
Type Description:	Fuel user/Non-retail		
Tank Id:	7	Vessel Indicator:	TANK
Tank Location:	UNDERGROUND		
Substance:			
Description:	Unknown/Not reported		
Gallons:	550		
Category:	Vehicular Fuels		
Regulation Began:	1986-07-01		
Tank Status:	Removed	Tank Status Date:	Not reported
Install Date:	Not reported		
Tank Construction:			
Tank Id:	Not reported		
Construction Desc:	Not reported		
Category:	Not reported		
Description:	Not reported		
Petro Monitoring:			
Monitoring Desc:	Not reported		
Category:	Not reported		
Description:	Not reported		
Tank Piping:			
Piping Desc:	Not reported		
Category:	Not reported		
Description:	Not reported		

Map ID
Direction
Distance
Distance (ft.)
Elevation

MAP FINDINGS

GSA MOTOR POOL FUELING STATION (Continued)

EDR ID Number
EPA ID Number

Database(s)

U001355408

Petro Monitoring:
Monitoring Desc: Not reported
Category: Not reported
Description: Not reported
Tank Piping:
Piping Desc: Not reported
Category: Not reported
Description: Not reported

M51
SSE
1/4-1/2
2367 ft.

SITE ID 120571002
1105 E KENNEDY BLVD
TAMPA, FL

FINDS 1005837257
110007003553

Site 1 of 2 in cluster M

Relative:
Lower

FINDS:
Other Pertinent Environmental Activity Identified at Site:
AIRS/AQS
Facility Registry System (FRS)

Actual:
18 ft.

M52
SSE
1/4-1/2
2367 ft.

1105 EAST KENNEDY BLVD.
TAMPA, FL

DEDB S105715469
N/A

Site 2 of 2 in cluster M

Relative:
Lower

FL DEDB:
Well Id : 290007201
Location Method : DPHO
Florida Id : Not reported
Sample Date : 11/12/1985
Sample Id : 2535167
Chemical Name : ETHYLENE DIBROMIDE (EDB)
Value : 0.080
Units : ug/L
Qualifier : Drinking Water Standard Violation
Method : 0

Actual:
18 ft.

Well Id : 290007201
Location Method : DPHO
Florida Id : Not reported
Sample Date : 11/15/1983
Sample Id : 306470
Chemical Name : ETHYLENE DIBROMIDE (EDB)
Value : 0.200
Units : ug/L
Qualifier : Drinking Water Standard Violation
Method : 0

MAP FINDINGS

Map ID
 Direction
 Distance
 Distance (ft.)
 Elevation

Site

Database(s)

EDR ID Number
 EPA ID Number

53
ESE
1/4-1/2
2367 ft.

SEABOARD PARTS DISTRIBUTOR
1105 E TWIGGS
TAMPA, FL 33602

RCRIS-SQG **1000821872**
FINDS **FLD984248906**

Relative:
Lower

RCRIS:

Owner: DOROTHY SLAIMAN, OWNER
 (813) 221-5566

Actual:
16 ft.

EPA ID: FLD984248906

Contact: DOROTHY SLAIMAN
 (813) 221-5566

Classification: Small Quantity Generator
 TSD Activities: Not reported

Violation Status: No violations found

FINDS:

Other Pertinent Environmental Activity Identified at Site:
 Facility Registry System (FRS)
 Resource Conservation and Recovery Act Information system (RCRAINFO)

54
WNW
1/4-1/2
2386 ft.

HYATT REGENCY TAMPA
2 TAMPA CITY CENTER
TAMPA, FL 33602

RCRIS-SQG **1000821146**
FINDS **FLD984240598**

Relative:
Lower

RCRIS:

Owner: JOHN AMOROSO, ENG
 (813) 225-1234

Actual:
22 ft.

EPA ID: FLD984240598

Contact: JOHN AMOROSO
 (813) 225-1234

Classification: Small Quantity Generator
 TSD Activities: Not reported

Violation Status: No violations found

FINDS:

Other Pertinent Environmental Activity Identified at Site:
 Facility Registry System (FRS)
 Resource Conservation and Recovery Act Information system (RCRAINFO)

N55
SSE
1/4-1/2
2390 ft.

ROSSAC-RAYMOND O'SHELTON SCHOOL ADMIN CTR
901 E KENNEDY BLVD
TAMPA, FL 33602

UST **U001355685**
N/A

Site 1 of 4 in cluster N

Relative:
Lower

UST:

Facility ID: 8736984 Facility Type:
 Facility Phone: (813) 872-5263 Facility Status:
 Owner Id: 43982
 Owner Name: HILLSBOROUGH CNTY SCHOOL BD-UTILITIES
 Owner Address: 4805 E MARTIN LUTHER KING JR BLVD
 TAMPA, FL 33605
 Owner Contact: JOHN N OLIVER
 Owner Phone: (813) 744-8303
 Tank Content Desc: County Government

County Government
 CLOSED

Actual:
20 ft.

Map ID
 Direction
 Distance
 Distance (ft.)
 Elevation

MAP FINDINGS

ROSSAC-RAYMOND O'SHELTON SCHOOL ADMIN CTR (Continued)

EDR ID Number
 EPA ID Number

Database(s)

U001355685

Type Description:	County Government	Vessel Indicator:	TANK
Tank Id:	1		
Tank Location:	UNDERGROUND		
Substance:			
Description:	Diesel-emergen generator		
Gallons:	5000		
Category:	Petroleum Pollutant		
Regulation Began:	1991-04-01		
Tank Status:	Removed	Tank Status Date:	01-JUN-1999
Install Date:	Not reported		
Tank Construction:			
Tank Id:	Not reported		
Construction Desc:	Not reported		
Category:	Not reported		
Description:	Not reported		
Petro Monitoring:			
Monitoring Desc:	Not reported		
Category:	Not reported		
Description:	Not reported		
Tank Piping:			
Piping Desc:	Not reported		
Category:	Not reported		
Description:	Not reported		
Facility ID:	8736984	Facility Type:	County Government
Facility Phone:	(813) 872-5263	Facility Status:	CLOSED
Owner Id:	43982		
Owner Name:	HILLSBOROUGH CNTY SCHOOL BD-UTILITIES		
Owner Address:	4805 E MARTIN LUTHER KING JR BLVD TAMPA, FL 33605		
Owner Contact:	JOHN N OLIVER		
Owner Phone:	(813) 744-8303		
Tank Content Desc:	County Government		
Type Description:	County Government		
Tank Id:	2	Vessel Indicator:	TANK
Tank Location:	UNDERGROUND		
Substance:			
Description:	Diesel-emergen generator		
Gallons:	4000		
Category:	Petroleum Pollutant		
Regulation Began:	1991-04-01		
Tank Status:	Closed in place	Tank Status Date:	16-APR-2003
Install Date:	01-JUL-1999		
Tank Construction:			
Tank Id:	Not reported		
Construction Desc:	Not reported		
Category:	Not reported		
Description:	Not reported		
Petro Monitoring:			
Monitoring Desc:	Not reported		
Category:	Not reported		
Description:	Not reported		
Tank Piping:			
Piping Desc:	Not reported		
Category:	Not reported		
Description:	Not reported		

Map ID
 Direction
 Distance
 Distance (ft.)
 Elevation

MAP FINDINGS

ROSSAC-RAYMOND O'SHELTON SCHOOL ADMIN CTR (Continued)

EDR ID Number
 EPA ID Number

U001355685

**N56
 SSE
 1/4-1/2
 2390 ft.**

**HILLSBOROUGH COUNTY SCHOOL DIST.
 901 EAST KENNEDY BLVD.
 TAMPA, FL 33602**

**FINDS 1004459645
 110011521807**

Site 2 of 4 in cluster N

**Relative:
 Lower**

FINDS:
 Other Pertinent Environmental Activity Identified at Site:

**Actual:
 20 ft.**

Facility Registry System (FRS)
 National Compliance Database (NCDB)

**N57
 SSE
 1/4-1/2
 2390 ft.**

**FIRESTONE #1889-004146
 900 E KENNEDY BLVD
 TAMPA, FL 33602**

**LUST U001355452
 UST N/A**

Site 3 of 4 in cluster N

**Relative:
 Lower**

LUST:

**Actual:
 20 ft.**

Facility ID:	8733809	Region:	STATE
Facility District:	SW	Facility County:	HILLSBOROUGH
Section:	Not reported	Township:	Not reported
Range:	Not reported	Lat/long:	27° 56' 57" / 82° 27' 0"
Facility Status:	OPEN	Facility Type:	Fuel User / Non-retail
Operator:	FIRESTONE		
Facility Phone:	(813) 229-2626		
Related Party:	BRIDGESTONE FIRESTONE INC		
Related Party Addr:	2550 W GOLF RD ROLLING MEADOWS, IL 60008		
RP Bad Address:	No		
Related Party ID:	7081	Related Party Role:	PROPERTY OWNER
Related Prty Contact:	DEBRA J HAMLIN		
Related Party Phone:	(847) 981-2403		
Related Party Begin:	07/31/00	Contamination ID:	17320
Name Update:	Not reported	Address Update:	Not reported
Facility Cleanup Status:	Ongoing (Explanation: At least one cleanup activity is in progress at a related discharge)		
Facility Cleanup Score:	12		
Facility Cleanup Rank:	8689		
Discharge ID:	20640		
Clean Up Work Status:	INACTIVE		
Discharge Date:	12/22/88		
Pct Discharge Combined With:	20640		
Discharge Cleanup Status:	RAP Ongoing (Explanation: Remedial Action Plan Cleanup Activity in Progress)		
Discharge Cleanup Status Date:	10/09/00		
Clean Up Required by 62-770:	New Cleanup Required		
Information Source:	EDI		
Other Source Description:	Not reported		
Discharge Lead Agency:	Local Program		
Score Effective Date:	01/06/98		
Inspection Date:	02/08/89		
Contaminated Media ID:	15166		
Contaminated Drinking Wells:	0		
Contaminated Soil:	Yes		
Contaminated Surface Water:	No		
Contaminated Ground Water:	Yes		
Contaminated Monitoring Well:	Yes		
Pollutant ID:	25639		

Map ID
Direction
Distance
Distance (ft.)
Elevation Site

MAP FINDINGS

Database(s) EDR ID Number
EPA ID Number

FIRESTONE #1889-004146 (Continued)

U001355452

Pollutant Substance: Leaded gas
Substance Category: Vehicular Fuels
Regulation Began: 1986-07-01
Pollutant Other Description: Not reported
Gallons Discharged: Not reported
Score: 12
Cleanup Eligibility Id: 22243
Cleanup Program: Early Detection Initiative
Cleanup Lead : Reimbursement
Application Recvd Date: 12/30/88
Letter of Intent Date: 03/30/89
Eligibility Status: 06/13/89
Eligibility Status Date: E
Redetermined: No
Eligibility Letter Sent: 06/13/89

RAP Task ID: 47787
RAP Cleanup Responsible: Responsible Party
RAP Order Completion Date: Not reported
RAP Actual Completion Date: Not reported
RAP Payment Date: Not reported
RAP Actual Cost: Not reported
RA Task ID: Not reported
RA Cleanup Responsible: Not reported
RA Actual Cost: Not reported
Ra Actual Years to Complete: Not reported
SRC Action Type: Not reported
SRC Submit Date: Not reported
SRC Review Date: Not reported
SRC Issue Date: Not reported
SRC Status Effective Date: Not reported
SRC Comment: Not reported
SA ID: 47786
SA Cleanup Responsible: Responsible Party
SA Actual Completion Date: 04/16/92
SA Payment Date: Not reported
SA Actual Cost: Not reported
SR Task ID: 47785
SR Cleanup Responsible: Responsible Party
SR Oral Date: Not reported
SR Written Date: 10/18/90
Free Product Removal: No
Soil Removal: Yes
Soil Tonnage Removed: No
Soil Treatment: Yes
Other Treatment: Not reported
SR Actual Completion Date: Not reported
SR Payment Date: Not reported
SR Cost: Not reported
SR Alternate Procedure Recieved: Not reported
SR Alternate Procedure Status Date: Not reported
SR Complete: Not reported
SR Alternate Procedure Comment: Not reported

Discharge ID: 20640
Clean Up Work Status: INACTIVE
Discharge Date: 12/22/88
Pct Discharge Combined With: 20640

Map ID
Direction
Distance
Distance (ft.)
Elevation Site

MAP FINDINGS

Database(s) EDR ID Number
EPA ID Number

FIRESTONE #1889-004146 (Continued)

U001355452

Discharge Cleanup Status: RAP Ongoing (Explanation: Remedial Action Plan Cleanup Activity in Progress)
Discharge Cleanup Status Date: 10/09/00
Clean Up Required by 62-770: New Cleanup Required
Information Source: EDI
Other Source Description: Not reported
Discharge Lead Agency: Local Program
Score Effective Date: 01/06/98
Inspection Date: 02/08/89
Contaminated Media ID: 15166
Contaminated Drinking Wells: 0
Contaminated Soil: Yes
Contaminated Surface Water: No
Contaminated Ground Water: Yes
Contaminated Monitoring Well: Yes
Pollutant ID: 25640
Pollutant Substance: Waste oil
Substance Category: Petroleum Pollutant
Regulation Began: 1991-04-01
Pollutant Other Description: Not reported
Gallons Discharged: Not reported
Score: 12
Cleanup Eligibility Id: 22243
Cleanup Program: Early Detection Initiative
Cleanup Lead : Reimbursement
Application Recvd Date: 12/30/88
Letter of Intent Date: 03/30/89
Eligibility Status: 06/13/89
Eligibility Status Date: E
Redetermined: No
Eligibility Letter Sent: 06/13/89
RAP Task ID: 47787
RAP Cleanup Responsible: Responsible Party
RAP Order Completion Date: Not reported
RAP Actual Completion Date: Not reported
RAP Payment Date: Not reported
RAP Actual Cost: Not reported
RA Task ID: Not reported
RA Cleanup Responsible: Not reported
RA Actual Cost: Not reported
Ra Actual Years to Complete: Not reported
SRC Action Type: Not reported
SRC Submit Date: Not reported
SRC Review Date: Not reported
SRC Issue Date: Not reported
SRC Status Effective Date: Not reported
SRC Comment: Not reported
SA ID: 47786
SA Cleanup Responsible: Responsible Party
SA Actual Completion Date: 04/16/92
SA Payment Date: Not reported
SA Actual Cost: Not reported
SR Task ID: 47785
SR Cleanup Responsible: Responsible Party
SR Oral Date: Not reported
SR Written Date: 10/18/90
Free Product Removal: No
Soil Removal: Yes

Map ID
Direction
Distance
Distance (ft.)
Elevation Site

MAP FINDINGS

Database(s) EDR ID Number
EPA ID Number

FIRESTONE #1889-004146 (Continued)

U001355452

Soil Tonnage Removed: No
Soil Treatment: Yes
Other Treatment: Not reported
SR Actual Completion Date: Not reported
SR Payment Date: Not reported
SR Cost: Not reported
SR Alternate Procedure Recieved: Not reported
SR Alternate Procedure Status Date: Not reported
SR Complete: Not reported
SR Alternate Procedure Comment: Not reported

County Code : 29
Score Ranked : 12
Score Effective : 11/04/97
Rank : 8604
Cleanup Status : ONGO
Facility Status : OPEN
Type : C
Facility Phone : (813) 229-2626
Operator : FIRESTONE
Name Update : Not reported
Address Update : Not reported
Primary Responsible Party Id : 7081
Primary Responsible Party Role : PROPERTY OWNER
Responsible Party Begin Date : 07/31/00
Responsible Party Name : BRIDGESTONE FIRESTONE INC
Responsible Party Address: 2550 W GOLF RD
ROLLING MEADOWS, IL 60008
Responsible Party Phone : (847) 981-2403
Contact : DEBRA J HAMLIN
Responsible Party Bad Address : No

UST:

Facility ID: 8733809 Facility Type: Fuel User / Non-retail
Facility Phone: (813) 229-2626 Facility Status: OPEN
Owner Id: Not reported
Owner Name: Not reported
Owner Address:
Owner Contact: Not reported
Owner Phone: Not reported
Tank Content Desc: Fuel user/Non-retail
Type Description: Fuel user/Non-retail
Tank Id: 1 Vessel Indicator: TANK
Tank Location: UNDERGROUND
Substance:
Description: Z
Gallons: 300
Category: Exempt Substances
Regulation Began: 1986-07-01
Tank Status: In service Tank Status Date: Not reported
Install Date: Not reported
Tank Construction:
Tank Id: Not reported
Construction Desc: Not reported
Category: Not reported
Description: Not reported
Petro Monitoring:
Monitoring Desc: Not reported

Map ID
 Direction
 Distance
 Distance (ft.)
 Elevation

MAP FINDINGS

FIRESTONE #1889-004146 (Continued)

EDR ID Number
 EPA ID Number

Database(s)

Category: Not reported
 Description: Not reported
 Tank Piping:
 Piping Desc: Not reported
 Category: Not reported
 Description: Not reported

U001355452

**N58
 SSE
 1/4-1/2
 2390 ft.**

**FIRESTONE TIRE & SERVICE #004146
 900 E KENNEDY BLVD
 TAMPA, FL**

**FINDS 1005508204
 110007244160**

Site 4 of 4 in cluster N

**Relative:
 Lower**

FINDS:
 Other Pertinent Environmental Activity Identified at Site:
 AIRS Facility System (AIRS/AFS)
 Facility Registry System (FRS)

**Actual:
 20 ft.**

**59
 NNW
 1/4-1/2
 2413 ft.**

**SILVER DOLLAR TAVERN
 411 E PALM
 TAMPA, FL 0**

**LUST U003111205
 UST N/A**

**Relative:
 Higher**

LUST:

Facility ID:	9601135	Region:	STATE
Facility District:	SW	Facility County:	HILLSBOROUGH
Section:	Not reported	Township:	Not reported
Range:	Not reported	Lat/long:	Not reported
Facility Status:	CLOSED	Facility Type:	Retail Station
Operator:	EDITH I CREARY		
Facility Phone:	(813) 223-7844		
Related Party:	CREARY, EDITH I		
Related Party Addr:	401 N ALBANY TAMPA, FL 33601		
RP Bad Address:	Not reported	Related Party Role:	FACILITY OWNER
Related Party ID:	43705		
Related Prty Contact:	EDITH I CREARY		
Related Party Phone:	(813) 223-7844		
Related Party Begin:	06/05/96	Contamination ID:	16244
Name Update:	Not reported	Address Update:	Not reported
Facility Cleanup Status:	Not Required (Explanation: All related discharges either did not require cleanup per Chapter 17-770 rule, or no contamination was found by inspection)		
Facility Cleanup Score:	Not reported		
Facility Cleanup Rank:	Not reported		
Discharge ID:	47913		
Clean Up Work Status:	COMPLETED		
Discharge Date:	06/05/96		
Pct Discharge Combined With:	47913		
Discharge Cleanup Status:	Cleanup Not Required (Explanation: Cleanup Not Required by Chapter 17-770 Rules)		
Discharge Cleanup Status Date:	05/29/01		
Clean Up Required by 62-770:	No Cleanup Required		
Information Source:	Abandoned Tank Restoration		
Other Source Description:	ATRP		
Discharge Lead Agency:	Local Program		
Score Effective Date:	Not reported		
Inspection Date:	06/05/96		
Contaminated Media ID:	Not reported		
Contaminated Drinking Wells:	Not reported		

**Actual:
 47 ft.**

Map ID
 Direction
 Distance
 Distance (ft.)
 Elevation Site

MAP FINDINGS

Database(s) EDR ID Number
 EPA ID Number

SILVER DOLLAR TAVERN (Continued)

U003111205

Contaminated Soil:	Not reported
Contaminated Surface Water:	Not reported
Contaminated Ground Water:	Not reported
Contaminated Monitoring Well:	Not reported
Pollutant ID:	23991
Pollutant Substance:	Z
Substance Category:	Exempt Substances
Regulation Began:	1986-07-01
Pollutant Other Description:	NO CONTAMINATION
Gallons Discharged:	Not reported
Score:	Not reported
Cleanup Eligibility Id:	20898
Cleanup Program:	Abandoned Tank Restoration Program
Cleanup Lead :	Reimbursement
Application Recvd Date:	06/05/96
Letter of Intent Date:	06/05/96
Eligibility Status:	12/13/96
Eligibility Status Date:	I
Redetermined:	No
Eligibility Letter Sent:	12/13/96
RAP Task ID:	Not reported
RAP Cleanup Responsible:	Not reported
RAP Order Completion Date:	Not reported
RAP Actual Completion Date:	Not reported
RAP Payment Date:	Not reported
RAP Actual Cost:	Not reported
RA Task ID:	Not reported
RA Cleanup Responsible:	Not reported
RA Actual Cost:	Not reported
Ra Actual Years to Complete:	Not reported
SRC Action Type:	Not reported
SRC Submit Date:	Not reported
SRC Review Date:	Not reported
SRC Issue Date:	Not reported
SRC Status Effective Date:	Not reported
SRC Comment:	Not reported
SA ID:	Not reported
SA Cleanup Responsible:	Not reported
SA Actual Completion Date:	Not reported
SA Payment Date:	Not reported
SA Actual Cost:	Not reported
SR Task ID:	Not reported
SR Cleanup Responsible:	Not reported
SR Oral Date:	Not reported
SR Written Date:	Not reported
Free Product Removal:	No
Soil Removal:	No
Soil Tonnage Removed:	No
Soil Treatment:	No
Other Treatment:	Not reported
SR Actual Completion Date:	Not reported
SR Payment Date:	Not reported
SR Cost:	Not reported
SR Alternate Procedure Recieved:	Not reported
SR Alternate Procedure Status Date:	Not reported
SR Complete:	Not reported
SR Alternate Procedure Comment:	Not reported

Map ID
 Direction
 Distance
 Distance (ft.)
 Elevation Site

MAP FINDINGS

Database(s) EDR ID Number
 EPA ID Number

SILVER DOLLAR TAVERN (Continued)

U003111205

County Code : Not reported
 Score Ranked : Not reported
 Score Effective : Not reported
 Rank : Not reported
 Cleanup Status : Not reported
 Facility Status : Not reported
 Type : Not reported
 Facility Phone : Not reported
 Operator : Not reported
 Name Update : Not reported
 Address Update : Not reported
 Primary Responsible Party Id : Not reported
 Primary Responsible Party Role : Not reported
 Responsible Party Begin Date : Not reported
 Responsible Party Name : Not reported
 Responsible Party Address: Not reported
 Responsible Party Phone : Not reported
 Contact : Not reported
 Responsible Party Bad Address : Not reported

UST:

Facility ID: 9601135
 Facility Phone: (813) 223-7844
 Owner Id: Not reported
 Owner Name: Not reported
 Owner Address:
 Owner Contact: Not reported
 Owner Phone: Not reported
 Tank Content Desc: Retail Station
 Type Description: Retail Station
 Tank Id: 1
 Tank Location: UNDERGROUND
 Substance:
 Description: Leaded gas
 Gallons: 550
 Category: Vehicular Fuels
 Regulation Began: 1986-07-01
 Tank Status: Removed
 Install Date: Not reported
 Tank Construction:
 Tank Id: Not reported
 Construction Desc: Not reported
 Category: Not reported
 Description: Not reported
 Petro Monitoring:
 Monitoring Desc: Not reported
 Category: Not reported
 Description: Not reported
 Tank Piping:
 Piping Desc: Not reported
 Category: Not reported
 Description: Not reported

Facility Type: Retail Station
 Facility Status: CLOSED

Vessel Indicator: TANK

Tank Status Date: 30-SEP-1998

Facility ID: 9601135
 Facility Phone: (813) 223-7844
 Owner Id: Not reported
 Owner Name: Not reported
 Owner Address:

Facility Type: Retail Station
 Facility Status: CLOSED

Map ID
 Direction
 Distance
 Distance (ft.)
 Elevation

MAP FINDINGS

SILVER DOLLAR TAVERN (Continued)

EDR ID Number
 EPA ID Number

Database(s)

Description: Not reported

U003111205

60
WSW
1/4-1/2
2437 ft.

PIONEER AUTO SERVICE CENTER
1004 N TAMPA ST
TAMPA, FL 33602

RCRIS-SQG **1004683388**
FINDS **FLD984206730**

Relative:
Lower

RCRIS:

Owner: JOHN BARR, OWNER
 (813) 229-7772
 EPA ID: FLD984206730
 Contact: JOHN BARR
 (813) 229-7772

Actual:
17 ft.

Classification: Conditionally Exempt Small Quantity Generator
 TSDF Activities: Not reported

Violation Status: No violations found

FINDS:

Other Pertinent Environmental Activity Identified at Site:
 Facility Registry System (FRS)
 Resource Conservation and Recovery Act Information system (RCRAINFO)

61
SW
1/4-1/2
2469 ft.

DOMINOS PIZZA
1005 N TAMPA ST
TAMPA, FL 33602

LUST **U003111324**
UST **N/A**

Relative:
Lower

LUST:

Facility ID:	9601294	Region:	STATE
Facility District:	SW	Facility County:	HILLSBOROUGH
Section:	Not reported	Township:	Not reported
Range:	Not reported	Lat/long:	27° 56' 14" / 82° 27' 0"
Facility Status:	CLOSED	Facility Type:	Retail Station
Operator:	Not reported		
Facility Phone:	Not reported		
Related Party:	MOORE-TAGGART PROPERTIES		
Related Party Addr:	PO BOX 981 TAMPA, FL 33601		
RP Bad Address:	Not reported		
Related Party ID:	43877	Related Party Role:	FACILITY OWNER
Related Prty Contact:	JOSEPH W TAGGART		
Related Party Phone:	(813) 229-0288		
Related Party Begin:	07/01/96	Contamination ID:	16278
Name Update:	Not reported	Address Update:	Not reported
Facility Cleanup Status:	Application (Explanation: Cleanup program application has been received)		
Facility Cleanup Score:	27		
Facility Cleanup Rank:	6810		
Discharge ID:	47124		
Clean Up Work Status:	INACTIVE		
Discharge Date:	03/25/96		
Pct Discharge Combined With:	47124		
Discharge Cleanup Status:	Partial Eligibility - No Task Level Data		
Discharge Cleanup Status Date:	10/09/00		
Clean Up Required by 62-770:	New Cleanup Required		
Information Source:	Discharge Notification		
Other Source Description:	DRF		

Map ID
Direction
Distance
Distance (ft.)
Elevation Site

MAP FINDINGS

Database(s) EDR ID Number
EPA ID Number

DOMINOS PIZZA (Continued)

U003111324

Discharge Lead Agency: Local Program
Score Effective Date: 01/06/98
Inspection Date: 07/03/96
Contaminated Media ID: 14215
Contaminated Drinking Wells: 0
Contaminated Soil: No
Contaminated Surface Water: No
Contaminated Ground Water: Yes
Contaminated Monitoring Well: Yes
Pollutant ID: 24041
Pollutant Substance: Leaded gas
Substance Category: Vehicular Fuels
Regulation Began: 1986-07-01
Pollutant Other Description: Not reported
Gallons Discharged: Not reported
Score: 27
Cleanup Eligibility Id: 20935
Cleanup Program: Abandoned Tank Restoration Program
Cleanup Lead : Reimbursement
Application Recvd Date: 06/27/96
Letter of Intent Date: 06/27/96
Eligibility Status: 08/02/96
Eligibility Status Date: P
Redetermined: No
Eligibility Letter Sent: 08/02/96

RAP Task ID: Not reported
RAP Cleanup Responsible: Not reported
RAP Order Completion Date: Not reported
RAP Actual Completion Date: Not reported
RAP Payment Date: Not reported
RAP Actual Cost: Not reported
RA Task ID: Not reported
RA Cleanup Responsible: Not reported
RA Actual Cost: Not reported
Ra Actual Years to Complete: Not reported
SRC Action Type: Not reported
SRC Submit Date: Not reported
SRC Review Date: Not reported
SRC Issue Date: Not reported
SRC Status Effective Date: Not reported
SRC Comment: Not reported
SA ID: Not reported
SA Cleanup Responsible: Not reported
SA Actual Completion Date: Not reported
SA Payment Date: Not reported
SA Actual Cost: Not reported
SR Task ID: Not reported
SR Cleanup Responsible: Not reported
SR Oral Date: Not reported
SR Written Date: Not reported
Free Product Removal: No
Soil Removal: No
Soil Tonnage Removed: No
Soil Treatment: No
Other Treatment: Not reported
SR Actual Completion Date: Not reported
SR Payment Date: Not reported

Map ID
 Direction
 Distance
 Distance (ft.)
 Elevation Site

MAP FINDINGS

Database(s) EDR ID Number
 EPA ID Number

DOMINOS PIZZA (Continued)

U003111324

SR Cost:	Not reported
SR Alternate Procedure Recieved:	Not reported
SR Alternate Procedure Status Date:	Not reported
SR Complete:	Not reported
SR Alternate Procedure Comment:	Not reported
Discharge ID:	47124
Clean Up Work Status:	INACTIVE
Discharge Date:	03/25/96
Pct Discharge Combined With:	47124
Discharge Cleanup Status:	Partial Eligibility - No Task Level Data
Discharge Cleanup Status Date:	10/09/00
Clean Up Required by 62-770:	New Cleanup Required
Information Source:	Discharge Notification
Other Source Description:	DRF
Discharge Lead Agency:	Local Program
Score Effective Date:	01/06/98
Inspection Date:	07/03/96
Contaminated Media ID:	14215
Contaminated Drinking Wells:	0
Contaminated Soil:	No
Contaminated Surface Water:	No
Contaminated Ground Water:	Yes
Contaminated Monitoring Well:	Yes
Pollutant ID:	24042
Pollutant Substance:	Unleaded gas
Substance Category:	Vehicular Fuels
Regulation Began:	1986-07-01
Pollutant Other Description:	Not reported
Gallons Discharged:	Not reported
Score:	27
Cleanup Eligibility Id:	20935
Cleanup Program:	Abandoned Tank Restoration Program
Cleanup Lead :	Reimbursement
Application Recvd Date:	06/27/96
Letter of Intent Date:	06/27/96
Eligibility Status:	08/02/96
Eligibility Status Date:	P
Redetermined:	No
Eligibility Letter Sent:	08/02/96
RAP Task ID:	Not reported
RAP Cleanup Responsible:	Not reported
RAP Order Completion Date:	Not reported
RAP Actual Completion Date:	Not reported
RAP Payment Date:	Not reported
RAP Actual Cost:	Not reported
RA Task ID:	Not reported
RA Cleanup Responsible:	Not reported
RA Actual Cost:	Not reported
Ra Actual Years to Complete:	Not reported
SRC Action Type:	Not reported
SRC Submit Date:	Not reported
SRC Review Date:	Not reported
SRC Issue Date:	Not reported
SRC Status Effective Date:	Not reported
SRC Comment:	Not reported
SA ID:	Not reported

Map ID
 Direction
 Distance
 Distance (ft.)
 Elevation Site

MAP FINDINGS

Database(s) EDR ID Number
 EPA ID Number

DOMINOS PIZZA (Continued)

U003111324

SA Cleanup Responsible:	Not reported
SA Actual Completion Date:	Not reported
SA Payment Date:	Not reported
SA Actual Cost:	Not reported
SR Task ID:	Not reported
SR Cleanup Responsible:	Not reported
SR Oral Date:	Not reported
SR Written Date:	Not reported
Free Product Removal:	No
Soil Removal:	No
Soil Tonnage Removed:	No
Soil Treatment:	No
Other Treatment:	Not reported
SR Actual Completion Date:	Not reported
SR Payment Date:	Not reported
SR Cost:	Not reported
SR Alternate Procedure Recieved:	Not reported
SR Alternate Procedure Status Date:	Not reported
SR Complete:	Not reported
SR Alternate Procedure Comment:	Not reported
Discharge ID:	47124
Clean Up Work Status:	INACTIVE
Discharge Date:	03/25/96
Pct Discharge Combined With:	47124
Discharge Cleanup Status:	Partial Eligibility - No Task Level Data
Discharge Cleanup Status Date:	10/09/00
Clean Up Required by 62-770:	New Cleanup Required
Information Source:	Discharge Notification
Other Source Description:	DRF
Discharge Lead Agency:	Local Program
Score Effective Date:	01/06/98
Inspection Date:	07/03/96
Contaminated Media ID:	14215
Contaminated Drinking Wells:	0
Contaminated Soil:	No
Contaminated Surface Water:	No
Contaminated Ground Water:	Yes
Contaminated Monitoring Well:	Yes
Pollutant ID:	24043
Pollutant Substance:	Vehicular diesel
Substance Category:	Vehicular Fuels
Regulation Began:	1986-07-01
Pollutant Other Description:	Not reported
Gallons Discharged:	Not reported
Score:	27
Cleanup Eligibility Id:	20935
Cleanup Program:	Abandoned Tank Restoration Program
Cleanup Lead :	Reimbursement
Application Recvd Date:	06/27/96
Letter of Intent Date:	06/27/96
Eligibility Status:	08/02/96
Eligibility Status Date:	P
Redetermined:	No
Eligibility Letter Sent:	08/02/96
RAP Task ID:	Not reported
RAP Cleanup Responsible:	Not reported

Map ID
Direction
Distance
Distance (ft.)
Elevation Site

MAP FINDINGS

Database(s) EDR ID Number
EPA ID Number

DOMINOS PIZZA (Continued)

U003111324

RAP Order Completion Date: Not reported
RAP Actual Completion Date: Not reported
RAP Payment Date: Not reported
RAP Actual Cost: Not reported
RA Task ID: Not reported
RA Cleanup Responsible: Not reported
RA Actual Cost: Not reported
Ra Actual Years to Complete: Not reported
SRC Action Type: Not reported
SRC Submit Date: Not reported
SRC Review Date: Not reported
SRC Issue Date: Not reported
SRC Status Effective Date: Not reported
SRC Comment: Not reported
SA ID: Not reported
SA Cleanup Responsible: Not reported
SA Actual Completion Date: Not reported
SA Payment Date: Not reported
SA Actual Cost: Not reported
SR Task ID: Not reported
SR Cleanup Responsible: Not reported
SR Oral Date: Not reported
SR Written Date: Not reported
Free Product Removal: No
Soil Removal: No
Soil Tonnage Removed: No
Soil Treatment: No
Other Treatment: Not reported
SR Actual Completion Date: Not reported
SR Payment Date: Not reported
SR Cost: Not reported
SR Alternate Procedure Recieved: Not reported
SR Alternate Procedure Status Date: Not reported
SR Complete: Not reported
SR Alternate Procedure Comment: Not reported

Discharge ID: 47124
Clean Up Work Status: INACTIVE
Discharge Date: 03/25/96
Pct Discharge Combined With: 47124
Discharge Cleanup Status: Partial Eligibility - No Task Level Data
Discharge Cleanup Status Date: 10/09/00
Clean Up Required by 62-770: New Cleanup Required
Information Source: Discharge Notification
Other Source Description: DRF
Discharge Lead Agency: Local Program
Score Effective Date: 01/06/98
Inspection Date: 07/03/96
Contaminated Media ID: 14215
Contaminated Drinking Wells: 0
Contaminated Soil: No
Contaminated Surface Water: No
Contaminated Ground Water: Yes
Contaminated Monitoring Well: Yes
Pollutant ID: 24044
Pollutant Substance: Kerosene
Substance Category: Petroleum Pollutant
Regulation Began: 1991-04-01

Map ID
Direction
Distance
Distance (ft.)
Elevation Site

MAP FINDINGS

Database(s) EDR ID Number
EPA ID Number

DOMINOS PIZZA (Continued)

U003111324

Pollutant Other Description: Not reported
Gallons Discharged: Not reported
Score: 27
Cleanup Eligibility Id: 20935
Cleanup Program: Abandoned Tank Restoration Program
Cleanup Lead : Reimbursement
Application Recvd Date: 06/27/96
Letter of Intent Date: 06/27/96
Eligibility Status: 08/02/96
Eligibility Status Date: P
Redetermined: No
Eligibility Letter Sent: 08/02/96

RAP Task ID: Not reported
RAP Cleanup Responsible: Not reported
RAP Order Completion Date: Not reported
RAP Actual Completion Date: Not reported
RAP Payment Date: Not reported
RAP Actual Cost: Not reported
RA Task ID: Not reported
RA Cleanup Responsible: Not reported
RA Actual Cost: Not reported
Ra Actual Years to Complete: Not reported
SRC Action Type: Not reported
SRC Submit Date: Not reported
SRC Review Date: Not reported
SRC Issue Date: Not reported
SRC Status Effective Date: Not reported
SRC Comment: Not reported
SA ID: Not reported
SA Cleanup Responsible: Not reported
SA Actual Completion Date: Not reported
SA Payment Date: Not reported
SA Actual Cost: Not reported
SR Task ID: Not reported
SR Cleanup Responsible: Not reported
SR Oral Date: Not reported
SR Written Date: Not reported
Free Product Removal: No
Soil Removal: No
Soil Tonnage Removed: No
Soil Treatment: No
Other Treatment: Not reported
SR Actual Completion Date: Not reported
SR Payment Date: Not reported
SR Cost: Not reported
SR Alternate Procedure Recieved: Not reported
SR Alternate Procedure Status Date: Not reported
SR Complete: Not reported
SR Alternate Procedure Comment: Not reported

Discharge ID: 47124
Clean Up Work Status: INACTIVE
Discharge Date: 03/25/96
Pct Discharge Combined With: 47124
Discharge Cleanup Status: Partial Eligibility - No Task Level Data
Discharge Cleanup Status Date: 10/09/00
Clean Up Required by 62-770: New Cleanup Required

Map ID
 Direction
 Distance
 Distance (ft.)
 Elevation Site

MAP FINDINGS

Database(s) EDR ID Number
 EPA ID Number

DOMINOS PIZZA (Continued)

U003111324

Information Source:	Discharge Notification
Other Source Description:	DRF
Discharge Lead Agency:	Local Program
Score Effective Date:	01/06/98
Inspection Date:	07/03/96
Contaminated Media ID:	14215
Contaminated Drinking Wells:	0
Contaminated Soil:	No
Contaminated Surface Water:	No
Contaminated Ground Water:	Yes
Contaminated Monitoring Well:	Yes
Pollutant ID:	24045
Pollutant Substance:	Waste oil
Substance Category:	Petroleum Pollutant
Regulation Began:	1991-04-01
Pollutant Other Description:	Not reported
Gallons Discharged:	Not reported
Score:	27
Cleanup Eligibility Id:	20935
Cleanup Program:	Abandoned Tank Restoration Program
Cleanup Lead :	Reimbursement
Application Recvd Date:	06/27/96
Letter of Intent Date:	06/27/96
Eligibility Status:	08/02/96
Eligibility Status Date:	P
Redetermined:	No
Eligibility Letter Sent:	08/02/96
RAP Task ID:	Not reported
RAP Cleanup Responsible:	Not reported
RAP Order Completion Date:	Not reported
RAP Actual Completion Date:	Not reported
RAP Payment Date:	Not reported
RAP Actual Cost:	Not reported
RA Task ID:	Not reported
RA Cleanup Responsible:	Not reported
RA Actual Cost:	Not reported
Ra Actual Years to Complete:	Not reported
SRC Action Type:	Not reported
SRC Submit Date:	Not reported
SRC Review Date:	Not reported
SRC Issue Date:	Not reported
SRC Status Effective Date:	Not reported
SRC Comment:	Not reported
SA ID:	Not reported
SA Cleanup Responsible:	Not reported
SA Actual Completion Date:	Not reported
SA Payment Date:	Not reported
SA Actual Cost:	Not reported
SR Task ID:	Not reported
SR Cleanup Responsible:	Not reported
SR Oral Date:	Not reported
SR Written Date:	Not reported
Free Product Removal:	No
Soil Removal:	No
Soil Tonnage Removed:	No
Soil Treatment:	No
Other Treatment:	Not reported

Map ID
 Direction
 Distance
 Distance (ft.)
 Elevation Site

MAP FINDINGS

Database(s) EDR ID Number
 EPA ID Number

DOMINOS PIZZA (Continued)

U003111324

SR Actual Completion Date: Not reported
 SR Payment Date: Not reported
 SR Cost: Not reported
 SR Alternate Procedure Recieved: Not reported
 SR Alternate Procedure Status Date: Not reported
 SR Complete: Not reported
 SR Alternate Procedure Comment: Not reported

County Code : 29
 Score Ranked : 27
 Score Effective : 11/04/97
 Rank : 6770
 Cleanup Status : APPL
 Facility Status : CLOSED
 Type : A
 Facility Phone : Not reported
 Operator : Not reported
 Name Update : Not reported
 Address Update : Not reported
 Primary Responsible Party Id : 43877
 Primary Responsible Party Role : FACILITY OWNER
 Responsible Party Begin Date : 07/01/96
 Responsible Party Name : MOORE-TAGGART PROPERTIES
 Responsible Party Address: PO BOX 981
 TAMPA, FL 33601
 Responsible Party Phone : (813) 229-0288
 Contact : JOSEPH W TAGGART
 Responsible Party Bad Address : Not reported

UST:

Facility ID: 9601294	Facility Type: Retail Station
Facility Phone: Not reported	Facility Status: CLOSED
Owner Id: Not reported	
Owner Name: Not reported	
Owner Address:	
Owner Contact: Not reported	
Owner Phone: Not reported	
Tank Content Desc: Retail Station	
Type Description: Retail Station	
Tank Id: 1	Vessel Indicator: TANK
Tank Location: UNDERGROUND	
Substance:	
Description: Generic gasoline	
Gallons: Not reported	
Category: Vehicular Fuels	
Regulation Began: 1986-07-01	
Tank Status: Removed	Tank Status Date: 01-JUL-1996
Install Date: Not reported	
Tank Construction:	
Tank Id: Not reported	
Construction Desc: Not reported	
Category: Not reported	
Description: Not reported	
Petro Monitoring:	
Monitoring Desc: Not reported	
Category: Not reported	
Description: Not reported	
Tank Piping:	

Map ID
 Direction
 Distance
 Distance (ft.)
 Elevation Site

MAP FINDINGS

Database(s) EDR ID Number
 EPA ID Number

DOMINOS PIZZA (Continued)

U003111324

Piping Desc: Not reported
 Category: Not reported
 Description: Not reported

Facility ID: 9601294
 Facility Phone: Not reported
 Owner Id: Not reported
 Owner Name: Not reported
 Owner Address:
 Owner Contact: Not reported
 Owner Phone: Not reported
 Tank Content Desc: Retail Station
 Type Description: Retail Station
 Tank Id: 2
 Tank Location: UNDERGROUND
 Substance:

Facility Type: Retail Station
 Facility Status: CLOSED

Description: Generic gasoline
 Gallons: Not reported
 Category: Vehicular Fuels
 Regulation Began: 1986-07-01

Vessel Indicator: TANK

Tank Status: Removed
 Install Date: Not reported

Tank Status Date: 01-JUL-1996

Tank Construction:
 Tank Id: Not reported
 Construction Desc: Not reported
 Category: Not reported
 Description: Not reported

Petro Monitoring:
 Monitoring Desc: Not reported
 Category: Not reported
 Description: Not reported

Tank Piping:
 Piping Desc: Not reported
 Category: Not reported
 Description: Not reported

Facility ID: 9601294
 Facility Phone: Not reported
 Owner Id: Not reported
 Owner Name: Not reported
 Owner Address:
 Owner Contact: Not reported
 Owner Phone: Not reported
 Tank Content Desc: Retail Station
 Type Description: Retail Station
 Tank Id: 3
 Tank Location: UNDERGROUND
 Substance:

Facility Type: Retail Station
 Facility Status: CLOSED

Description: Generic gasoline
 Gallons: Not reported
 Category: Vehicular Fuels
 Regulation Began: 1986-07-01

Vessel Indicator: TANK

Tank Status: Removed
 Install Date: Not reported

Tank Status Date: 01-JUL-1996

Tank Construction:
 Tank Id: Not reported
 Construction Desc: Not reported

Map ID
Direction
Distance
Distance (ft.)
Elevation

MAP FINDINGS

DOMINOS PIZZA (Continued)

EDR ID Number
EPA ID Number

Database(s)

U003111324

Category: Not reported
Description: Not reported
Petro Monitoring:
Monitoring Desc: Not reported
Category: Not reported
Description: Not reported
Tank Piping:
Piping Desc: Not reported
Category: Not reported
Description: Not reported

Facility ID: 9601294
Facility Phone: Not reported
Owner Id: Not reported
Owner Name: Not reported
Owner Address:
Owner Contact: Not reported
Owner Phone: Not reported
Tank Content Desc: Retail Station
Type Description: Retail Station
Tank Id: 4
Tank Location: UNDERGROUND
Substance:
Description: Generic gasoline
Gallons: Not reported
Category: Vehicular Fuels
Regulation Began: 1986-07-01
Tank Status: Removed
Install Date: Not reported
Tank Construction:
Tank Id: Not reported
Construction Desc: Not reported
Category: Not reported
Description: Not reported
Petro Monitoring:
Monitoring Desc: Not reported
Category: Not reported
Description: Not reported
Tank Piping:
Piping Desc: Not reported
Category: Not reported
Description: Not reported

Facility Type: Retail Station
Facility Status: CLOSED

Vessel Indicator: TANK

Tank Status Date: 01-JUL-1996

Facility ID: 9601294
Facility Phone: Not reported
Owner Id: Not reported
Owner Name: Not reported
Owner Address:
Owner Contact: Not reported
Owner Phone: Not reported
Tank Content Desc: Retail Station
Type Description: Retail Station
Tank Id: 5
Tank Location: UNDERGROUND
Substance:
Description: Generic gasoline
Gallons: Not reported

Facility Type: Retail Station
Facility Status: CLOSED

Vessel Indicator: TANK