# SANCTUARY COVE

## A SUBDIVISION IN

SECTIONS 13&24, TOWNSHIP 34 SOUTH, RANGE 17 EAST,
AND SECTIONS 18&19, TOWNSHIP 34 SOUTH, RANGE 18 EAST,
CITY OF PALMETTO, MANATEE COUNTY, FLORIDA

FILED AND RECORDED
4/6/11 @ 3:08 pm
R. B. SHORE, CLERK
MANATEE COUNTY, FLA.

PLAT BOOK 54 PAGE 95
SHEET 25 OF 25

GLOBAL SURVEYING OF BRADENTON, LLC
CERTIFICATE OF AUTHORIZATION LB #7327
4455 STATE ROAD 64
BRADENTON, FLORIDA 34208
(941) 746-1512

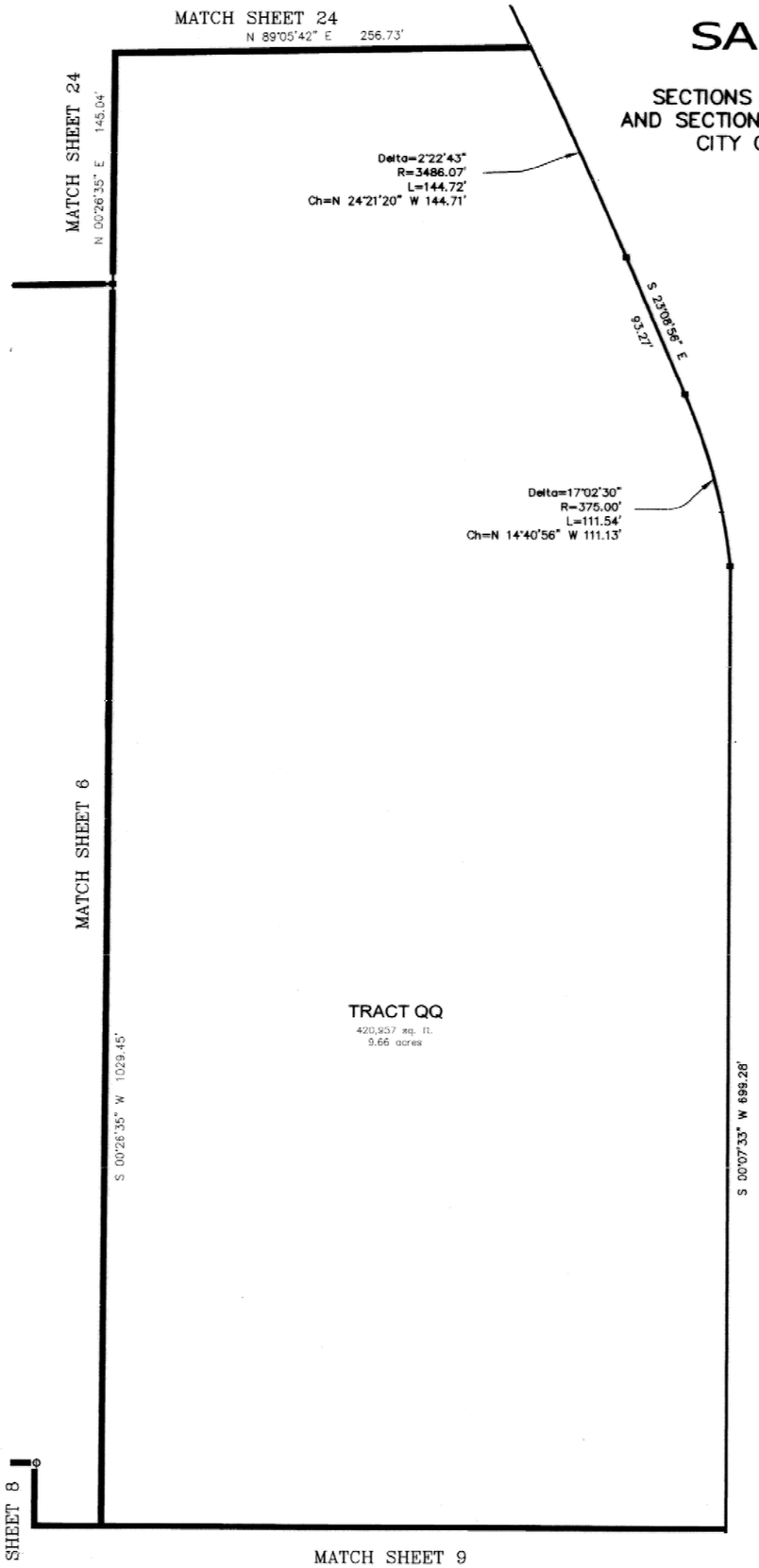





Scale : 1" = 60 FT

GRAPHIC SCALE

LEGEND
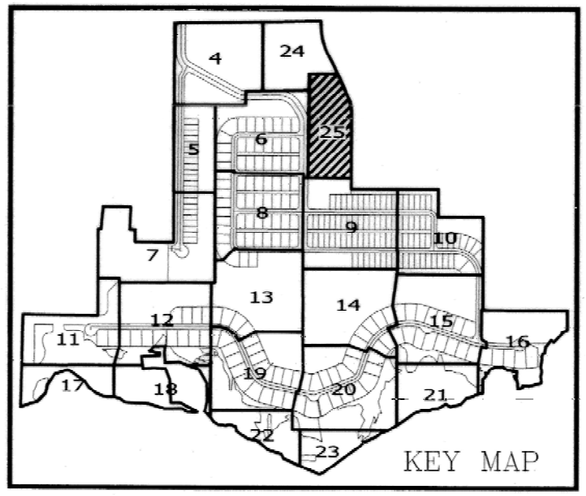
- ■ 4"x4" CONCRETE MONUMENT FOUND – PRM LB 7327 UNLESS OTHERWISE NOTED
- □ 4"x4" CONCRETE MONUMENT SET – PRM LB 7327
- ○ NAIL & DISK SET ALONG CENTERLINE– PCP LB 7327
- ┼ 5/8" IRON ROD SET ALONG RIGHT-OF-WAY
- △ DISK SET – PRM LB 7327
- ◆ BENCHMARK
- sq.ft. SQUARE FEET
- (R) RADIAL
- FPL FLORIDA POWER & LIGHT
- P# PARCEL IDENTIFICATION NUMBER
- PRM PERMANENT REFERENCE MONUMENT
- PCP PERMANENT CONTROL POINT
- LB LICENSED BUSINESS
- R/R RAILROAD
- CMF CONCRETE MONUMENT FOUND
- POB POINT OF BEGINNING
- (NR) NON-RADIAL
- PC POINT OF CURVATURE
- PRC POINT OF REVERSE CURVE
- PCC POINT OF COMPOUND CURVE
- PT POINT OF TANGENCY
- POC POINT ON CURVE
- Δ DELTA
- R RADIUS
- L ARC
- C CHORD DISTANCE
- CB CHORD BEARING
- NO. NUMBER
- O/S OFFSET
- C/L CENTERLINE
- STR. STRUCTURE
- EOP EDGE OF PAVEMENT
- BM BENCHMARK
- MH MANHOLE
- ELEV. ELEVATION
- BC BACK OF CURB